

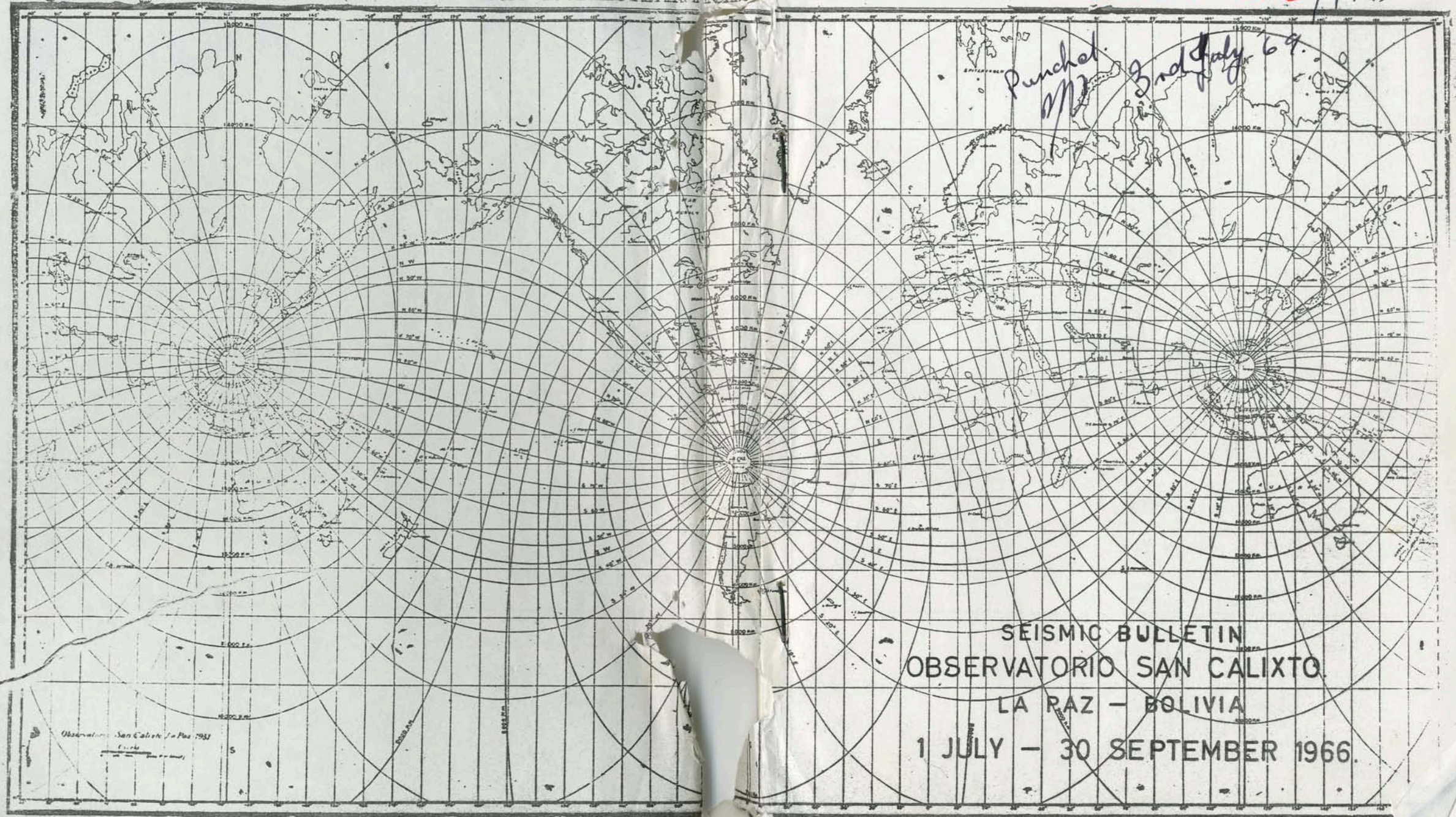
PUNCH $\$1/PKP + S/SKS$ ONLY

24 APR 1969

FOR ALL STATIONS EXCEPT

LPB / PNS

CURVAS ISODIASTEMATICAS — PARA LA PAZ



SEISMIC BULLETIN
OBSERVATORIO SAN CALIXTO
LA PAZ - BOLIVIA
1 JULY - 30 SEPTEMBER 1966.

Observatorio San Calixto La Paz 1963

OBSERVATORIO

SAN CALIXTO

LA PAZ BOLIVIA

SEISMOLOGICAL BULLETIN

1 July - 30 September

1966

Network Director
Rev. Ramón Cabré S.J.

Assisted by

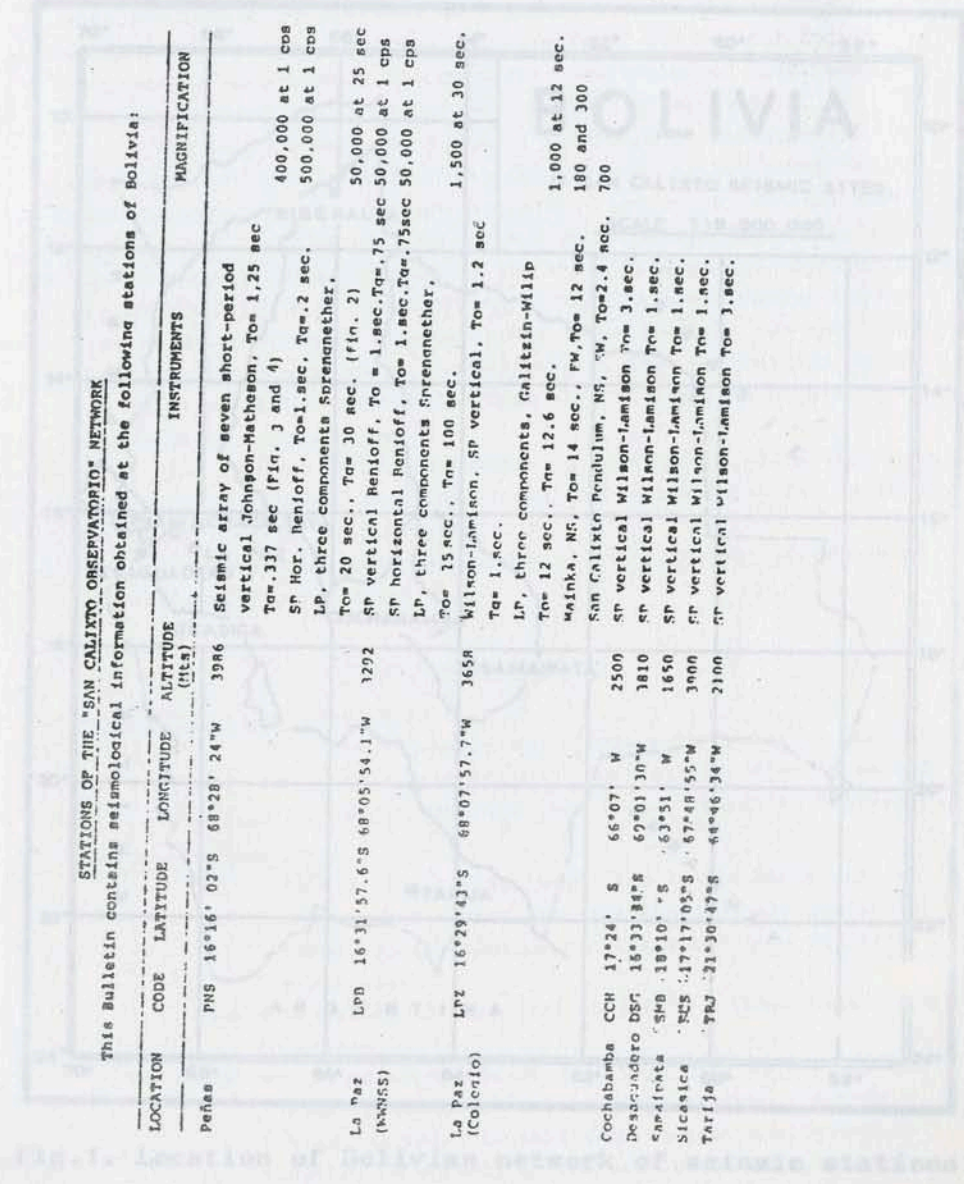
Rev. Luis M. Fernández S.J.
Juan Enviz S.J. (LPB, LPZ)
Jorge Román (PNS)
Jaime Santa Cruz (CCH, CHA)
Enrique Antelo (TRJ, SCS)
Nelson Aquilar
Hugo Bustillo

Casilla 283, La Paz.
BOLIVIA, South America.

OBSERVATORIO
 SAN CALIXTO
 LABORATORIO
 TECNICOLOGICAL BUREAU
 1 July - 30 September
 1986
 Network Director
 Rev. Ramón Cruz S.J.
 Assisted by
 Rev. Juan W. Fernández S.J.
 Juan David S.J. (Luzn, Luzn)
 Jorge García (Luzn)
 Jaime García Cruz (Luzn, Luzn)
 Luciano Anselmo (Luzn, Luzn)
 Nelson Anselmo
 Juan Barrios
 Casilla 585, La Paz
 BOLIVIA, South America

STATIONS OF THE "SAN CALIXTO OBSERVATORIO" NETWORK
 This Bulletin contains seismological information obtained at the following stations of Bolivia:

LOCATION	CODE	LATITUDE	LONGITUDE	ALTITUDE (mts)	INSTRUMENTS	MAGNIFICATION
Peña	PNS	16°16' 02"S	68°28' 24"W	3986	Seismic array of seven short-period vertical Johnson-Matheson, $T_0 = 1.25$ sec $T_0 = .337$ sec (Fig. 3 and 4) SP Hor. Benoiff, $T_0 = 1.2$ sec, $T_0 = 2$ sec. LP, three components Sprengnether, $T_0 = 20$ sec., $T_0 = 30$ sec. (Fig. 2) SP vertical Benoiff, $T_0 = 1.2$ sec, $T_0 = .75$ sec SP horizontal Benoiff, $T_0 = 1.2$ sec, $T_0 = .75$ sec LP, three components Sprengnether, $T_0 = 25$ sec., $T_0 = 100$ sec. Wilson-Lamison, SP vertical, $T_0 = 1.2$ sec $T_0 = 1.2$ sec.	400,000 at 1 cps 500,000 at 1 cps 50,000 at 25 sec 50,000 at 1 cps 50,000 at 1 cps 1,500 at 30 sec.
La Paz (KUNSS)	LPN	16°31' 57.6"S	68°05' 54.1"W	1292	LP, three components, Galitsin-Wilp $T_0 = 12$ sec., $T_0 = 12.6$ sec. Mankha, NR, $T_0 = 14$ sec., $T_0 = 12$ sec. San Calixto Pendulum, NS, W, $T_0 = 2.4$ sec. SP vertical Wilson-Lamison $T_0 = 3$ sec. SP vertical Wilson-Lamison $T_0 = 1$ sec. SP vertical Wilson-Lamison $T_0 = 1$ sec. SP vertical Wilson-Lamison $T_0 = 1$ sec.	1,000 at 12 sec. 180 and 300 700
La Paz (Colerio)	LPZ	16°29' 43"S	68°07' 57.7"W	3658	LP, three components, Galitsin-Wilp $T_0 = 12$ sec., $T_0 = 12.6$ sec. Mankha, NR, $T_0 = 14$ sec., $T_0 = 12$ sec. San Calixto Pendulum, NS, W, $T_0 = 2.4$ sec. SP vertical Wilson-Lamison $T_0 = 3$ sec. SP vertical Wilson-Lamison $T_0 = 1$ sec. SP vertical Wilson-Lamison $T_0 = 1$ sec. SP vertical Wilson-Lamison $T_0 = 1$ sec.	1,000 at 12 sec. 180 and 300 700
Cochabamba	CCH	17°24' S	66°07' W	2500	LP, three components, Galitsin-Wilp $T_0 = 12$ sec., $T_0 = 12.6$ sec. Mankha, NR, $T_0 = 14$ sec., $T_0 = 12$ sec. San Calixto Pendulum, NS, W, $T_0 = 2.4$ sec. SP vertical Wilson-Lamison $T_0 = 3$ sec. SP vertical Wilson-Lamison $T_0 = 1$ sec. SP vertical Wilson-Lamison $T_0 = 1$ sec. SP vertical Wilson-Lamison $T_0 = 1$ sec.	1,000 at 12 sec. 180 and 300 700
Dezaguadero	DSG	18°33' 34"N	69°01' 30"W	3810	LP, three components, Galitsin-Wilp $T_0 = 12$ sec., $T_0 = 12.6$ sec. Mankha, NR, $T_0 = 14$ sec., $T_0 = 12$ sec. San Calixto Pendulum, NS, W, $T_0 = 2.4$ sec. SP vertical Wilson-Lamison $T_0 = 3$ sec. SP vertical Wilson-Lamison $T_0 = 1$ sec. SP vertical Wilson-Lamison $T_0 = 1$ sec. SP vertical Wilson-Lamison $T_0 = 1$ sec.	1,000 at 12 sec. 180 and 300 700
Sacabamba	SMB	18°10' S	63°51' W	1650	LP, three components, Galitsin-Wilp $T_0 = 12$ sec., $T_0 = 12.6$ sec. Mankha, NR, $T_0 = 14$ sec., $T_0 = 12$ sec. San Calixto Pendulum, NS, W, $T_0 = 2.4$ sec. SP vertical Wilson-Lamison $T_0 = 3$ sec. SP vertical Wilson-Lamison $T_0 = 1$ sec. SP vertical Wilson-Lamison $T_0 = 1$ sec. SP vertical Wilson-Lamison $T_0 = 1$ sec.	1,000 at 12 sec. 180 and 300 700
Sicasica	SIS	17°17' 05"S	67°48' 55"W	3000	LP, three components, Galitsin-Wilp $T_0 = 12$ sec., $T_0 = 12.6$ sec. Mankha, NR, $T_0 = 14$ sec., $T_0 = 12$ sec. San Calixto Pendulum, NS, W, $T_0 = 2.4$ sec. SP vertical Wilson-Lamison $T_0 = 3$ sec. SP vertical Wilson-Lamison $T_0 = 1$ sec. SP vertical Wilson-Lamison $T_0 = 1$ sec. SP vertical Wilson-Lamison $T_0 = 1$ sec.	1,000 at 12 sec. 180 and 300 700
Tarifa	TAR	21°30' 47"S	68°46' 36"W	2100	LP, three components, Galitsin-Wilp $T_0 = 12$ sec., $T_0 = 12.6$ sec. Mankha, NR, $T_0 = 14$ sec., $T_0 = 12$ sec. San Calixto Pendulum, NS, W, $T_0 = 2.4$ sec. SP vertical Wilson-Lamison $T_0 = 3$ sec. SP vertical Wilson-Lamison $T_0 = 1$ sec. SP vertical Wilson-Lamison $T_0 = 1$ sec. SP vertical Wilson-Lamison $T_0 = 1$ sec.	1,000 at 12 sec. 180 and 300 700



BOLIVIA

O SAN CALIXTO SEISMIC SITES.

SCALE 1:8.000.000

Fig.1. Location of Bolivian network of seismic stations.



Fig. 1. Location of Bolivian network of seismic stations.

The stations of Cochabamba, Desaguadero, Samaipata, Sicasica and Tarija are operated in cooperation with the Instituto Geofísico Boliviano under the sponsorship of the Department of Terrestrial Magnetism of the Carnegie Institution of Washington. They are part of the Andes Carnegie Network of Stations.

The Seismic Array of Peñas is instrumented and operated under Grant AP-AFOSR-792-65. The configuration of the array is indicated in figure 2. The seismograms of the seven vertical elements of the array as well as the two short period horizontal and the low magnification records of the three long period components are obtained in 16 mm. developocorder film. The short period seismogram of the instrument located at Z-4 as well as the two short period horizontal and the high magnification long periods are obtained in 35 mm. film. Information from all the elements of the array is stored on Magnetic Tape.

The station of La Paz (WWNSS) is part of the World Wide Network of Seismographic Stations, installed by the Coast and Geodetic Survey of the U.S. (U.S.C.G.S.).

The frequency response curves of the different instruments are shown in figures 2 and 3.

SYMBOLS AND NOTATIONS

Code of Stations Constants:

- To = Free period of the seismometer in seconds.
- Tg = Free period of the galvanometer in seconds.
- Mag. = Magnification at the indicated frequency.

Earthquake Readings:

- STA = Code of the station according to the USCGS List of Seismographic Stations. The Stations are listed in chronological order of first arrival time for each earthquake.
- SIGN = Direction of the first motion. C = Compression, D = Dilatation.
- AMPL = Maximum amplitude of the first part of the initial phase measured in millimicrons of ground motion. Readings refer to half peak-to-peak amplitudes.
- PER = Period in seconds of the wave whose amplitude was measured.
- DIST = Epicentral distance to La Paz, Bolivia, measured in a map of Isodiastematic Curves centered at La Paz.

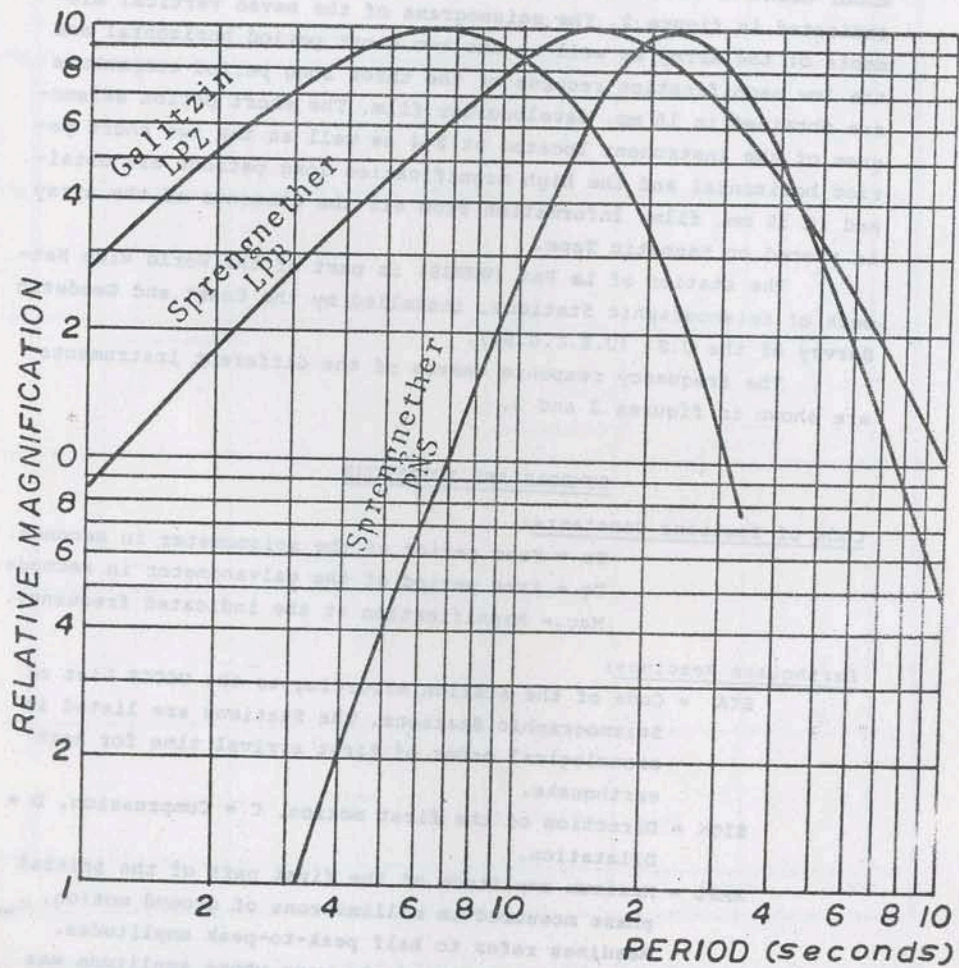


Fig. 2. Frequency response curves for the long period instruments.

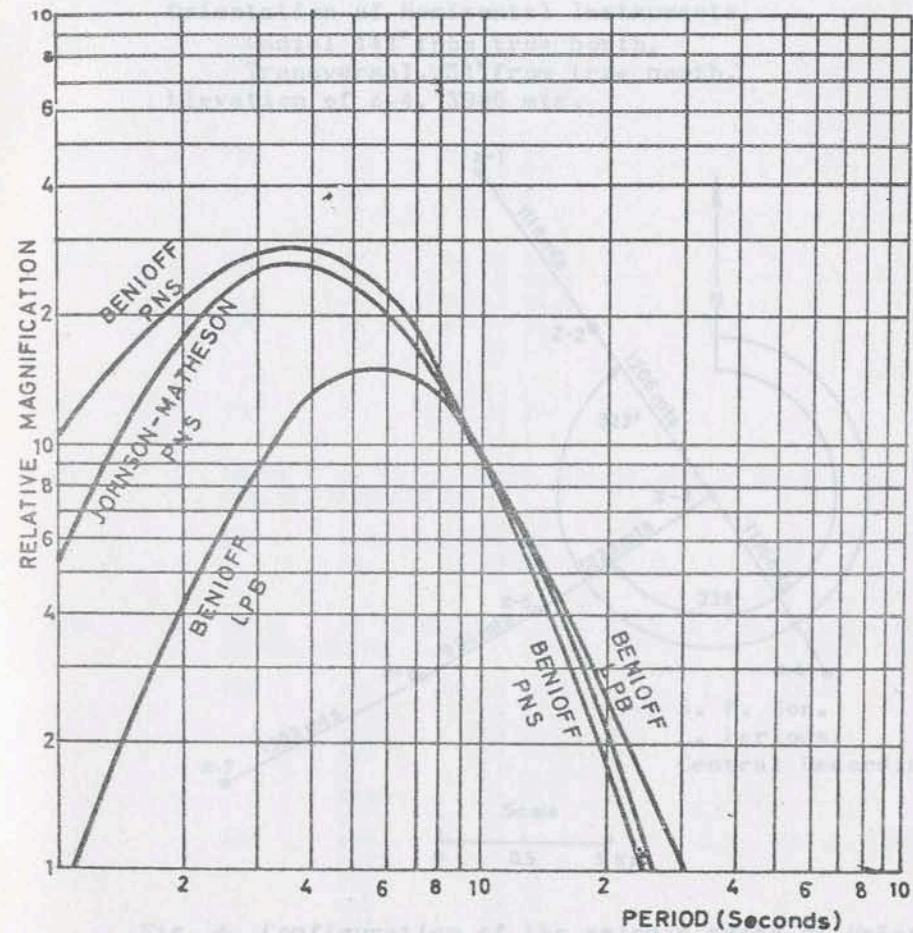


Fig. 3. Frequency response curves for the short period instruments.

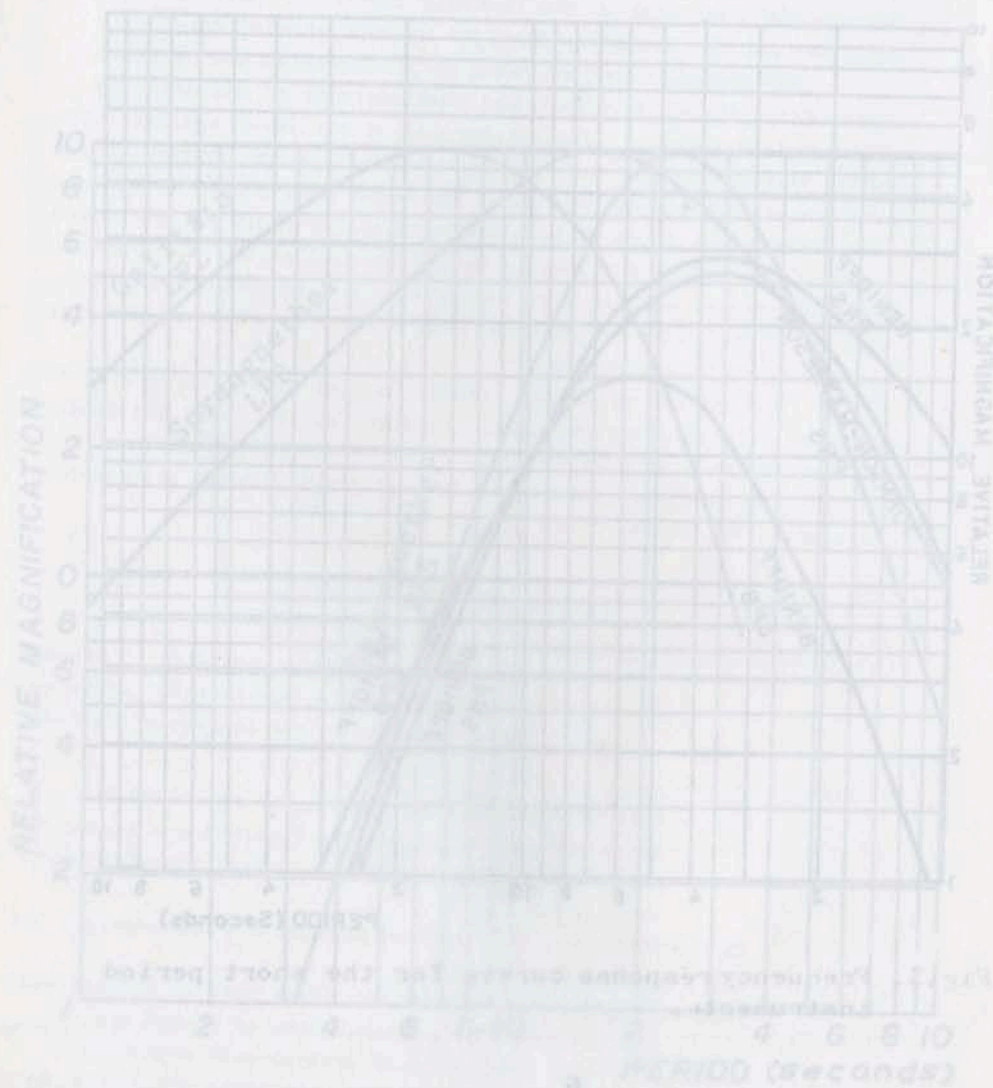


Fig. 3. Frequency response curves for the long period instruments.

JULY 1964

MONTH	DAY	PTL	TRASH	TIME	GEN	PER	AMPL	DEPTH
-------	-----	-----	-------	------	-----	-----	------	-------

201	1	LPS	EP	00 06 00				
201	1	WFO	EP	00 06 52.3	C	8.7	19.7	
201	1	WFO	EP	02 15 01				
201	1	WFO	EP	02 15 02				2.7
201	1	WFO	EP	02 15 03				
201	1	WFO	EP	02 15 04				6.5
201	1	WFO	EP	04 14 30.1				
201	1	WFO	EP	04 15 24.3				
201	1	WFO	EP	04 15 25.3				117.1
201	1	WFO	EP	04 15 26.3				
201	1	WFO	EP	04 15 27.3				
201	1	WFO	EP	04 15 28.3				
201	1	WFO	EP	04 15 29.3				
201	1	WFO	EP	04 15 30.3				
201	1	WFO	EP	04 15 31.3				
201	1	WFO	EP	04 15 32.3				
201	1	WFO	EP	04 15 33.3				
201	1	WFO	EP	04 15 34.3				
201	1	WFO	EP	04 15 35.3				
201	1	WFO	EP	04 15 36.3				
201	1	WFO	EP	04 15 37.3				
201	1	WFO	EP	04 15 38.3				
201	1	WFO	EP	04 15 39.3				
201	1	WFO	EP	04 15 40.3				
201	1	WFO	EP	04 15 41.3				
201	1	WFO	EP	04 15 42.3				
201	1	WFO	EP	04 15 43.3				
201	1	WFO	EP	04 15 44.3				
201	1	WFO	EP	04 15 45.3				
201	1	WFO	EP	04 15 46.3				
201	1	WFO	EP	04 15 47.3				
201	1	WFO	EP	04 15 48.3				
201	1	WFO	EP	04 15 49.3				
201	1	WFO	EP	04 15 50.3				
201	1	WFO	EP	04 15 51.3				
201	1	WFO	EP	04 15 52.3				
201	1	WFO	EP	04 15 53.3				
201	1	WFO	EP	04 15 54.3				
201	1	WFO	EP	04 15 55.3				
201	1	WFO	EP	04 15 56.3				
201	1	WFO	EP	04 15 57.3				
201	1	WFO	EP	04 15 58.3				
201	1	WFO	EP	04 15 59.3				
201	1	WFO	EP	04 16 00.3				

Orientation of Horizontal Instruments.
Radial 141° from true north.
Transversal, 231° from true north.
Elevation of Z-4, 3986 mts.

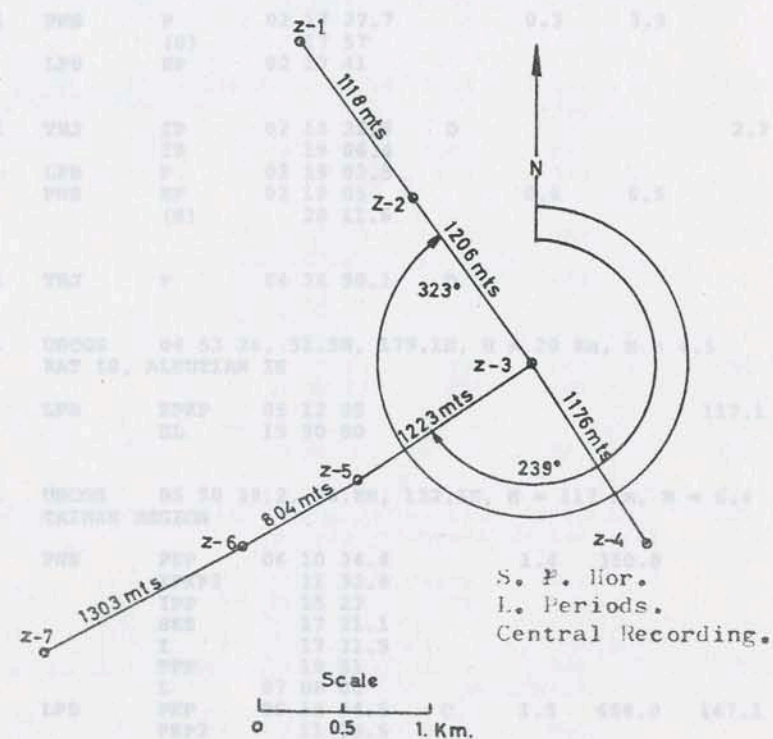


Fig. 4. Configuration of the seismic array of Peñas, INS.

JULY 1966

MONTH	DAY	STA	PHASE	TIME	SIGN	PER	AMPL	DIST
JUL	1	LPB PNS	EP IP	00 06 48 00 06 52.3	C	0.7	15.7	
JUL	1	TRJ LPB PNS	P P P	01 22 15.6 01 22 49.5 01 22 52.5	D D D	0.9 0.9	11.0 20.8	
JUL	1	PNS LPB	P (S) EP	02 17 27.7 17 57 02 17 41		0.3	3.5	
JUL	1	TRJ LPB PNS	IP IS P EP (S)	02 18 32.6 19 06.4 02 19 03.5 02 19 05 20 11.6	D	0.6	8.5	2.7
JUL	1	TRJ	P	04 38 50.1	D			
JUL	1	USCGS RAT IS, ALEUTIAN IS		04 53 26, 51.5N, 179.1E, H = 20 Km, M = 4.5				
		LPB	EPKP EL	05 12 05 15 50 00				117.1
JUL	1	USCGS TAIWAN REGION		05 50 39.2, 24.8N, 122.5E, H = 117 Km, M = 6.4				
		PNS	PKP IPKP2 IPP SKS I PPP L	06 10 34.4 11 32.8 15 23 17 21.1 17 31.5 19 51 07 08 00		1.4	350.0	
		LPB	PKP PKP2 PP SKS SSS EL	06 10 34.5 11 39.5 15 22 17 21 41 35 07 08 00	C	1.5	688.0	167.1
		TRJ	IPKP	06 10 46.9	D			
JUL	1	TRJ	IP	07 01 37.3	D			
JUL	1	PNS	P S	07 53 53.9 54 21.6				1.8
JUL	1	PNS LPB	EP EP	09 45 26.4 09 45 33				

JULY 1966

MONTH	DAY	STA	PHASE	TIME	SIGN	PER	AMPL	DIST
JUL	1	PNS	IP	10 00 43.4	D	0.5	118.0	
		LPB	IS	01 15.3				
			IP	10 01 48	D	0.8	44.5	3.0
			S	02 23.2				
JUL	1	PNS	EP	10 22 45.9				
			S	23 30				
		LPB	EP	10 22 47				2.4
			S	23 16.5				
JUL	1	USCGS CERAM		10 21 54, 3.1S, 129.6E, H = 76 Km, M = 5.3				
		LPB	EPKP	10 41 45				153.7
		PNS	PKP	10 41 49.5		0.8	5.2	
JUL	1	LPB	EP	10 44 26				3.8
			S	45 09.5				
		PNS	EP	10 44 41.6				
			S	45 17.6				
JUL	1	LPB	EP	11 04 28				
		PNS	EP	11 04 46				
JUL	1	PNS	P	16 38 06.6				
JUL	1	USCGS		16 38 16, 51.7N, 179.6E, H = 57 Km, M = 4.2				
				RAT IS, ALEUTIAN IS				
		LPB	EPKP	16 57 05				116.6
			EL	17 33 00				
JUL	1	USCGS		17 26 14, 14.0N, 56.9E, H = 33 Km, M = 4.9				
				ARABIAN SEA				
		LPB	EPKP	17 45 21				127.3
JUL	1	USCGS		19 05 26.5, 52.3N, 174.2E, H = 56 Km, M = 5.0				
				NEAR IS, ALEUTIAN IS				
		LPB	EPKP	19 24 15				120.2
			EL	20 03 00				
JUL	1	TRJ	IP	20 11 38.0	D			
			S	12 32.7				

JULY 1966

MONTH	DAY	STA	PHASE	TIME	SIGN	PER	AMPL	DIST
JUL	1	USCGS		20 17 49.3, 13.7N, 88.4W, H = 201 Km, M = 5.3				
				EL SALVADOR				
		PNS	P	20 24 31.7		0.7	8.3	
			I	26 54.7				
		LPB	EP	20 24 33				36.3
			ES	30 08				
			ESS	32 48				
			EL	35 00				
JUL	1	USCGS		22 12 18, 2.4N, 127.3E, H = 85 Km, M = 5.0				
				MOLUCCA PASSAGE				
		LPB	EPKP	22 32 08				159.1
			EL	23 27 00				
JUL	1	PNS	P	23 40 32.6				1.2
			S	40 55.6				
JUL	2	TRJ	IP	00 24 05.5	D			
			IS	24 36.0	C			
JUL	2	LPB	EP	05 32 49				
		PNS	P	05 32 52.5				
			(S)	34 08				
JUL	2	PNS	P	06 07 40.9	C	0.3	4.5	
			S	08 09.7				
JUL	2	LPB	P	06 25 02.5				
			S	25 30.5				
		PNS	IP	06 25 03.9	D	0.4	20.8	
			IS	25 32.9				
JUL	2	LPB	P	07 17 47.5				
JUL	2	PNS	EP	07 28 04.7				
		LPB	EP	07 28 14				
JUL	2	TRJ	P	09 15 55.1	C			
			S	16 27.7	D			
JUL	2	LPB	EP	09 27 10				
		PNS	EP	09 27 12.7				
JUL	2	PNS	IP	09 44 48.0	S	0.4	10.4	
			S	45 14.4				
		LPB	EP	09 44 49				

JULY 1966

MONTH	DAY	STA	PHASE	TIME	SIGN	PER	AMPL	DIST
JUL	2	USCGS		10 29 56, 21.5S, 70.5W, H = 33 Km, M = 4.2				
				NEAR COAST OF NORTHERN CHILE				
		TRJ	IP	10 31 15.1	C			
		LPB	P	10 31 17.8		1.1	101.9	5.4
			(ES)	31 21				
		PNS	IP	10 31 18.0	C	1.0	21.7	
			S	32 15.7				
			L	33.8				
JUL	2	USCGS		11 21 30.4, 9.0N, 30.1E, H = 33 Km, M = 4.8				
				UGANDA				
		LPB	EL	12 09 00				
		PNS	EL	12 09.1			100.9	
JUL	2	PNS	IP	13 56 54.6	D			
			S	57 17.7				
JUL	2	TRJ	IP	13 58 20.5	D			
			S	58 50.6				
JUL	2	PNS	P	19 34 59.5				
			S	35 23.5				
JUL	2	LPB	P	19 52 50.5				
		PNS	P	19 52 51.5		0.3	9.0	
			IS	53 25.5				
JUL	2	LPB	EP	21 09 00				
		PNS	P	21 09 09.7		0.9	10.6	
			S	10 00.0				
JUL	2	USCGS		21 21 59, 24.3S, 71.1W, H = 28 Km, M = 4.5				
				OFF COAST OF N CHILE				
		TRJ	P	21 23 38.3				
		LPB	EP	21 24 00				
			EPP	24 11			8.9	
			S	25 32				
		PNS	EP	21 24 02.0				
			PP	24 13.2				
			ES	25 41.2				
			EL	26.1				
JUL	2	TRJ	P	22 57 00.1	D			

JULY 1966

MONTH	DAY	STA	PHASE	TIME	SIGN	PER	AMPL	DIST
JUL	2	USCGS		22 48 32, 6.5S, 124.8E, H = 565 Km, M = 5.6				
				BANDA SEA				
		LPB	EPKP	23 07 19				153.9
			PKP2	07 47				
			PKP	09 51				
			EL	00 00 00				
		PNS	PKP	23 07 22.6				
			IPKP2	07 47.3				
			EPPKP	09 48.2				
			ESS	32 07				
			EL	00 01.6				
		TRJ	EPKP	23 07 27.0	D			
JUL	3	USCGS		03 55 15.7, 52.5N, 170.2W, H = 69 Km, M = 5.3				
				FOX IS, ALEUTIAN IS				
		LPB	EPKP	04 13 39				110.3
			EL	48 00				
JUL	3	USCGS		04 09 30, 21.1S, 174.2W, H = 33 Km, M = 5.0				
				TONGA IS				
		PNS	EP	04 22 52				
			SKS	33 54				
			ESS	41 24				
		LPB	SKS	04 33 48				97.9
			EL	56 00				
JUL	3	PNS	EP	05 55 34.7				
			S	56 17.7				
		LPB	EP	05 55 40				
			ES	56 16				
JUL	3	USCGS		06 35 21, 26.6S, 71.0W, H = 33 Km, M = 4.3				
				OFF COAST OF N CHILE				
		TRJ	EP	06 37 21.2				
		LPB	P	06 37 52		1.1	6.9	10.3
			EL	40.5				
		PNS	P	06 37 52.2				
			ES	39 45				
			EL	40 27				
JUL	3	TRJ	IP	08 17 32.2	D			
			S	18 01.6	C			
JUL	3	TRJ	P	08 46 25.7	D			
			S	16 57.3	C			
JUL	3	TRJ	P	09 02 17.5	C			
			S	02 48.4	C			

JULY 1966

MONTH	DAY	STA	PHASE	TIME	SIGN	PER	AMPL	DIST
JUL	3	LPB	P	10 17 59				
			S	18 30				
		PNS	EP	10 18 05.7				
			S	18 52.3				
JUL	3	TRJ	P	11 24 41.0	D			
			S	25 12.7				
JUL	3	PNS	EP	11 33 09.7				
			S	33 58				
		LPB	EP	11 33 11				
JUL	3	TRJ	IP	14 43 39.0	D			
JUL	3	TRJ	IP	15 48 55.5	C			
		LPB	EP	15 49 38				
JUL	3	LPB	P	16 04 55		1.0	14.0	
		PNS	IP	16 06 07.9	C			
			S	07 44.1				
JUL	3	PNS	IP	16 36 07.8	C			
			IS	36 43.8				
		LPB	IP	16 36 17.0		1.1	135.7	
			S	36 46				
JUL	3	USCGS		17 03 15, 23.3S, 115.2W, H = 33 Km, M = 4.8				
				E IS CORDILLERA				
		LPB	P	17 11 23.6		0.7	3.9	44.1
			PP	11 28				
			EL	24 00				
		PNS	P	17 11 25.7		1.0	23.5	
JUL	3	USCGS		17 45 33, 51.8N, 180.0W, H = 33 Km, M = 4.4				
				RAT IS, ALEUTIAN IS				
		LPB	EPKP	18 04 14				116.4
JUL	3	PNS	EP	18 51 00.8				
		LPB	P	18 51 06.8				
JUL	3	USCGS		20 39 53.5, 16.8S, 69.5W, H = 183 Km, M = 4.0				
				PERU-BOLIVIA BORDER REGION				
		PNS	IP	20 40 23.7	D			
			IS	40 47.0				
		LPB	IP	20 40 25.0	D			
			IS	40 48				1.3
		TRJ	IP	20 41 24.9	C			

JULY 1966

MONTH	DAY	STA	PHASE	TIME	SIGN	PER	AMPL	DIST
JUL	3	LPB	E(P)	23 25 38				
		PNS	P	23 25 39.8				
JUL	3	PNS	EP	23 42 24.5				
			S	42 51.6				
JUL	3	LPB	EP	23 50 14				
			E	50 24				
JUL	4	USCGS		00 03 55, 58.8S, 69.3W, H = 33 Km, M = 4.8				
				DRAKE PASSAGE				
		LPB	P	00 11 47		1.0	28.0	42.0
			ES	18 10				
			EL	24.5				
		PNS	EP	00 11 47.6				
			IPP	11 57.2				
			I	16 34.8				
			S	18 05				
JUL	4	TRJ	IP	00 54 09.1				
		LPB	P	00 54 47		0.6	6.0	
		PNS	P	00 54 50.4		0.4	6.9	
JUL	4	USCGS		00 54 00, 21.5S, 66.4W, H = 215 Km, M = 4.4				
				S BOLIVIA				
		LPB	IP	00 55 19.4	C			5.2
			S	56 19				
		PNS	IP	00 55 23.7	C	0.5	29.2	
			S	56 17.5				
JUL	4	PNS	P	01 31 15.7				
			S	31 54.7				
		LPB	P	01 31 16.3		0.6	7.2	
			S	31 57				
JUL	4	USCGS		01 43 23, 25.0N, 122.5E, H = 179 Km, M = 4.1				
				TAIWAN REGION				
		LPB	EPKP	02 03 03				166.6
JUL	4	USCGS		02 55 35.9, 51.8N, 176.4E, H = 28 Km, M = 5.7				
				RAT IS, ALEUTIAN IS				
		PNS	PKP	03 14 23.2		0.7	5.9	
		LPB	PKP	03 14 23.5		0.8	8.4	118.7
			EL	51 00				
		TRJ	PKP	03 14 36.9	D			

JULY 1966

MONTH	DAY	STA	PHASE	TIME	SIGN	PER	AMPL	DIST
JUL	4	PNS LPB	(EP) EP	03 24 32 03 24 40		1.0	6.0	
JUL	4	LPB PNS	P IP S	04 18 01 04 18 58.6 19 20.5				
JUL	4	TRJ	P	07 12 25.6	D			
JUL	4	PNS LPB	IP S IP S	07 31 01.2 31 23.8 07 31 02.8 31 27.2	D D	0.5 0.9	167.7 99.3	
JUL	4	USCGS SOUTH OF FIJI IS		07 22 26, 22.1S, 179.6W, H = 600 Km, M = 4.7				
		LPB	EP	07 35 04		0.9	11.9	102.7
		PNS	P E EPP	07 35 07.9 36 14.1 37 16.5		0.9	8.2	
JUL	4	TRJ	IP IS	07 34 26.3 34 58.7	D D			
JUL	4	PNS LPB	P S P (S)	07 43 34.3 43 58 07 43 34.5 43 59		0.4	10.4	
JUL	4	PNS LPB	EP S EP	08 03 25 04 19.1 08 03 26				
JUL	4	PNS LPB	EP C EP	08 05 13.8 06 11.4 08 05 18				
JUL	4	PNS LPB	EP EP	08 36 41.5 08 36 48				
JUL	4	LPB	EP	10 14 42		0.7	3.9	
JUL	4	LPB PNS	EP EP	10 50 49 10 51 01.4		0.6	2.8	
JUL	4	PNS	EP	11 37 02.2		0.3	22.7	

JULY 1966

MONTH	DAY	STA	PHASE	TIME	SIGN	PER	AMPL	DIST
JUL	4	USCGS AZORES IS REG		12 15 28.1, 37.5N, 24.8W, H = 33 Km, M = 5.5				
		LPB	EP S ESS EL	12 26 22 35 20 39 30 47 00		2.0	140.0	58.8
		PNS	P IS ISS	12 26 23.7 35 24 39 46	C	2.0	140.3	
JUL	4	TRJ	P	12 36 40.8	C			
JUL	4	PNS LPB	EP I EP	12 54 47 54 52.9 12 54 48				
JUL	4	TRJ LPB PNS	IP P P S	13 14 47.6 13 15 10 13 15 12.5 16 04.6	C D	1.1	37.0	
JUL	4	TRJ PNS LPB	EP EP S P S	13 28 57.4 13 29 11 30 22.8 13 29 15.5 30 08.5		0.7	9.1	
JUL	4	USCGS LA RIOJA PROVINCE, ARGENTINA		13 52 18, 28.8S, 67.9W, H = 130 Km, M = 4.0				
		TRJ LPB	P EP PP	13 54 11.0 13 55 05 55 13	C			12.1
		PNS	P	13 55 11.6		0.7	4.4	
JUL	4	PNS	P S	15 28 26.6 28 50.7		0.4	4.7	
JUL	4	PNS	P S	15 38 33.9 39 09		0.3	1.4	
JUL	4	PNS LPZ	EP EP	18 48 43 18 48 44				
JUL	4	USCGS RAT IS, ALEUTIAN IS		18 33 35.7, 51.7N, 179.9E, H = 13 Km, M = 6.2				
		PNS	PKP IPPKP PP SKS PS	18 52 22.3 52 31.7 53 28.2 59 03.1 19 03 00				

JULY 1966

MONTH	DAY	STA	PHASE	TIME	SIGN	PER	AMPL	DIST
JUL	4	USCGS ANDREANOF IS, ALEUTIAN IS		18 50 25, 51.7N, 179.0W, H = 33 Km, M = 5.4				
		PNS	PKP EPP	19 09 10.9 10 24.5		1.6	88.5	
JUL	4	PNS	P	19 19 44.2		1.4	36.0	
JUL	4	LPB PNS	IP P S	20 12 31.0 20 12 33.2 13 15.0	D	0.8 0.8	57.5 14.7	
JUL	4	PNS	EP	21 10 13.6				
JUL	4	USCGS RAT IS, ALEUTIAN IS		21 02 00.4, 51.7N, 180.0W, H = 19 Km, M = 4.5				
		PNS	EL	21 57.1				
JUL	4	USCGS ANDREANOF IS, ALEUTIAN IS		22 14 12.4, 51.7N, 179.8W, H = 22 Km, M = 5.1				
		LPB	EPKP EL	22 32 56 23 09 00			116.4	
		PNS	E(PKP) SS EL	22 32 57 49 51 23 09.5				
JUL	4	PNS	IP IS	22 36 18.5 36 46.4	D	0.3	5.3	
JUL	4	PNS	P IS	22 38 30.0 38 57.5		0.3	3.8	
JUL	5	USCGS ANDREANOF IS, ALEUTIAN IS		02 21 43.8, 52.2N, 178.4W, H = 66 Km, M = 4.9				
		LPB	EPKP EL	02 40 26.5 03 17.5			117.4	
		PNS	EPKP EPS EL	02 40 32 51 33 03 17.4				
		TRJ	EPKP	02 40 42.7				
JUL	5	USCGS AZORES IS REGION		02 22 24, 37.5N, 24.6W, H = 27 Km, M = 4.8				
		LPB	EP EL	02 41 24 18 00			116.8	

JULY 1966

MONTH	DAY	STA	PHASE	TIME	SIGN	PER	AMPL	DIST
JUL	5	USCGS TONGA IS		03 22 45.2, 15.2S, 174.7W, H = 252 Km, M = 5.1				
		LPB	EP ESS	03 36 11 54 20				101.1
JUL	5	USCGS NR COAST OF GUATEMALA		04 05 03, 13.7N, 90.8W, H = 53 Km, M = 4.0				
		PNS	E(P) EL	04 12 24 04 23.2				
JUL	5	USCGS AZORES IS REG		05 09 03.6, 37.6N, 24.6W, H = 12 Km, M = 5.1				
		PNS	EP E ES I EL	05 20 02.3 27 10 28 44 31 13 40.3				67.7
		LPB	EP ESKS EL	05 20 03 29 13 40 00				
		TRJ	P	05 20 17.9	C			
JUL	5	PNS	IP S	05 46 24.0 46 47		0.4	12.8	
		LPB	P	05 46 26		0.6	7.2	
JUL	5	PNS	EP LPB	05 48 27.3 05 48 28				
JUL	5	PNS	P	06 01 33.2				
JUL	5	LPB	EP S	06 09 43 10 28.5				
		PNS	EP S	06 09 44.7 10 29.2				
		TRJ	P	06 10 03.2	C			
JUL	5	LPB	EP	06 18 36				
JUL	5	TRJ PNS	P EP	06 30 36.4 06 31 14.7	C			
			S	32 34.6				
		LPB	EP	06 31 30		1.0	6.0	

JULY 1966

MONTH	DAY	STA	PHASE	TIME	SIGN	PER	AMPL	DIST	
JUL	5	USCGS	06 46 01, 51.7N, 179.8W, H = 33 Km, M = 4.0 ANDREANOF IS, ALEUTIAN IS						
		LPB	EP	07 00 18				107.1	
			EPP	04 29					
		PNS	PP	07 04 31					
			EL	36 00					
JUL	5	LPB	EP	08 17 32					
		PNS	EP	08 17 42.4					
JUL	5	PNS	EP	08 40 34					
JUL	5	LPB	EP	09 30 21		0.9	13.6		
JUL	5	LPB	EP	09 44 43					
		PNS	EP	09 44 47					
JUL	5	PNS	P	10 05 48.8	C	0.3	18.6		
JUL	5	USCGS	10 01 22, 27.5N, 92.4E, H = 77 Km, M = 4.8 INDIA-CHINA BORDER REGION						
		LPB	EPKP	10 21 11				159.0	
		PNS	EPKP	10 21 21.3					
			E	21 53					
			EPP	29 10					
JUL	5	PNS	EP	10 44 13					
JUL	5	USCGS	10 52 01, 24.0S, 65.7W, H = 211 Km, M = 4.1 JUJUY PROVINCE, ARGENTINA						
		LPB	P	10 53 52.7	C	0.7	14.3	7.8	
			ES	55 16					
		PNS	P	10 53 56.6		0.8	12.0		
			EL	56 00					
JUL	5	PNS	P	13 08 29.9		0.4	2.1		
JUL	5	PNS	EP	13 50 21					
			S	51 10.4					
		LPB	EP	13 50 30		0.7	14.3		
JUL	5	PNS	EP	14 12 19					

12 -

JULY 1966

MONTH	DAY	STA	PHASE	TIME	SIGN	PER	AMPL	DIST	
JUL	5	PNS	P	14 12 29.4		0.3	4.2		
			S	12 58					
		LPB	EP	14 12 30					
			S	12 59					
JUL	5	PNS	EP	16 43 13.4					
		LPB	P	16 43 29		0.8			
JUL	5	PNS	P	17 13 13.3		0.3	12.6		
			IS	13 43.0					
		LPB	EP	17 13 41					
JUL	5	LPB	EP	19 35 43					
		PNS	EP	19 35 57					
JUL	5	USCGS	23 50 19, 15.9S, 75.8W, H = 57 Km, M = 4.9 NEAR COAST OF PERU						
		PNS	P	23 52 02.3		0.4	17.1		
			I	53 26.0					
			S	53 36.5					
		LPB	P	23 52 07.5		1.0	86.0	7.2	
			S	53 40					
			L	54.7					
		TRJ	IP	23 52 09.3	C				
JUL	6	USCGS	00 05 51, 15.3S, 75.5W, H = 7 Km, M = 5.1 NEAR COAST OF PERU						
		PNS	EP	00 07 39					
			S	09 06.2					
		LPB	P	00 07 42.2		1.0	165.0	7.0	
			S	09 14					
			L	10.3					
		TRJ	IP	00 08 45.6	D				
JUL	6	PNS	P	01 28 06					
			S	28 59.6					
		LPB	EP	01 28 13.5					
JUL	6	USCGS	01 33 21, 13.7S, 166.4E, H = 33 Km NEW HEBRIDES IS						
		PNS	EPKP	02 35 15.8					
		LPB	EPKP	02 35 18				150.4	
			EL	03 26 00					
JUL	6	USCGS	03 44 45.6, 3.2S, 142.2E, H = 27 Km, M = 4.8 NEAR N COAST OF NEW GUINEA						
		PNS	PKP	04 04 20.3					
		LPB	EPKP	04 04 20.5		1.3	11.2	144.2	

- 13 -

JULY 1966

MONTH	DAY	STA	PHASE	TIME	SIGN	PER	AMPL	DIST
JUL	6	PNS	IP S	04 19 48.9 20 11.9	D	0.4	6.4	
JUL	6	PNS	EP	04 38 20.6				
JUL	6	TRJ LPB PNS	IP P P	04 41 00.6 04 41 43 04 41 46.1	C	1.0 0.9	18.0 8.7	
JUL	6	USCGS	04 52 12.8, 60.5S, 26.8W, H = 81 Km, M = 4.9					
		TRJ	P	05 00 43.1	D			
		LPB	P	05 01 23.2		1.0	16.0	55.2
			EL	18 00				
		PNS	EP	05 01 26.3		1.0	14.0	
			ES	09 05				
			EL	18.5				
JUL	6	PNS	P S	05 15 34.0 15 59.3				
JUL	6	PNS	EP S	05 23 17.9 24 27				
		LPB	EP E(S)	05 23 25 24 46				
JUL	6	PNS	EP	07 29 51.1				
		LPB	EP	07 29 52				
JUL	6	USCGS	07 31 31, 23.3S, 66.5W, H = 205 Km, M = 3.9					
		TRJ	IP	07 32 22.0	D			
		LPB	IP	07 33 11.2		1.1	12.6	7.0
			S	34 27.5				
		PNS	IP	07 33 15.1	C	0.3	32.6	
			S	34 33.8				
			EL	35.1				
JUL	6	PNS	IP S	08 31 53.2 32 17.3	D	0.3	16.9	
		LPB	IP S	08 31 53.7 32 19		0.9	7.3	
JUL	6	LPB	EP	09 08 59				
		PNS	P	09 09 02.3		0.9	6.7	

JULY 1966

MONTH	DAY	STA	PHASE	TIME	SIGN	PER	AMPL	DIST
JUL	6	USCGS	09 33 58, 35.1N, 140.9E, H = 66 Km, M = 4.4					
			NEAR E CST OF HONSHU, JAPAN					
		PNS	PKP	09 53 37.2				
			EL	10 40.2				
		LPB	EPKP	09 53 38				148.3
			EL	10 41 00				
JUL	6	PNS	P	10 23 30.1	D	0.5	6.6	
JUL	6	PNS	EP	10 49 23.5				
JUL	6	PNS	IP IS	11 13 44.6 13 07.6	D			
		LPB	P	11 13 47.5				
			S	14 12				
JUL	6	TRJ	P S	11 27 23.5 27 54.0	C D			
JUL	6	TRJ	P	12 48 29.4	D			
JUL	6	USCGS	13 59 14.8, 43.9N, 83.2E, H = 55 Km, M = 3.5					
			SINKIANG PROVINCE, CHINA					
		PNS	EPKP	14 18 48.4				
		LPB	EPKP	14 18 50		1.0	8.0	149.1
			EL	15 11 00				
		TRJ	PKP	14 18 56.8	D			
JUL	6	TRJ	EP S	15 34 29.7 35 10.6	C D			
JUL	6	PNS	P	16 34 35.1		0.5	7.5	
JUL	6	PNS	IP S	17 24 09.1 25 17.7	D	0.8	33.4	
		LPB	EP (ES)	17 24 17 25 22		0.9	52.2	
JUL	6	TRJ	P	18 42 44.9	D			
		PNS	P	18 43 01.5		0.5	4.1	

JULY 1966

MONTH	DAY	STA	PHASE	TIME	SIGN	PER	AMPL	DIST
JUL	6	USCGS N EASTER IS CORDILLERA	19 23 38, 4.4S, 104.9W, H = 33 Km, M = 4.8					
		LPB	EP	19 30 57				38.1
			S	36 55				
			SS	39 42				
			L	42.3				
		TRJ	P	19 31 37.7	C			
JUL	6	USCGS N EASTER IS CORDILLERA	20 13 31, 4.5S, 104.8W, H = 23 Km, M = 4.3					
		LPB	EP	20 20 47				38.1
			EL	31 00				
		PNS	EP	20 20 47.6				
			E	25 14				
JUL	6	PNS LPB	EP EP	20 41 54.6 20 42 29				
JUL	6	PNS	IP S	21 43 02.5 43 25	D	0.3	3.3	
JUL	6	PNS	EP	22 15 22.1				
JUL	7	USCGS FOX IS ALEUTIAN IS	23 43 33.6, 29.5N, 129.0E, H = 33 Km, M = 4.0					
		PNS	EPKP	00 03 31.3				
		LPB	EPKP	00 03 31.5		1.0	8.0	159.8
			EL	59 00				
JUL	7	USCGS N COLOMBIA	00 10 30.5, 6.9N, 73.0W, H = 147 Km, M = 4.8					
		LPB	EP	00 15 28				23.6
			IPP	16 04.5				
			S	19 32				
		PNS	P	00 15 28.3		0.3	1.6	
			IPP	16 00.5				
			S	19 30				
			EL	21.7				
JUL	7	LPB PNS	EP EP	04 36 09 04 36 19				
JUL	7	PNS LPB	P IS P S	05 16 42.5 17 04.7 05 16 43 17 06		0.3	3.9	

JULY 1966

MONTH	DAY	STA	PHASE	TIME	SIGN	PER	AMPL	DIST
JUL	7	PNS	EP	06 36 19.7				
JUL	7	USCGS S OF MARIANA IS	09 46 33.2, 12.6N, 144.2E, H = 40 Km, M = 5.3					
		PNS	PKP	10 06 18.1		1.3	22.0	
			ESS	28 56				
			EL	56.6				
		LPB	PKP	10 06 20		1.8	51.0	148.5
			EL	56 00				
JUL	7	PNS	EP	12 49 12.7				
			E	49 29.5				
			S	49 48.8				
		LPB	P	12 49 26.0		1.0	22.0	
JUL	7	PNS	EP S	14 36 51.9 37 14.8				
JUL	7	TRJ LPB	IP P S	14 54 56.7 14 55 39 56 18	C	1.1	55.2	
JUL	7	USCGS SOLOMON IS	17 15 02, 6.2S, 154.5E, H = 46 Km,					
		LPB	EPKP	17 34 17		1.0	8.0	131.9
JUL	7	PNS	P	18 17 49.9				
JUL	7	LPB	P S	18 22 23 22 35		0.6	4.4	
JUL	7	USCGS SOUTH OF MARIANA IS	20 13 57.5, 12.6N, 144.1E, H = 36 Km, M = 5.0					
		LPB	EPKP	20 33 43		1.1	11.4	148.4
			EL	21 24 00				
		PNS	PKP	20 33 48.6				
			EL	21 24.1				
JUL	7	USCGS TONGA IS	23 22 07.3, 17.8S, 173.6W, H = 26 Km, M = 5.3					
		LPB	EP	23 35 46				99.0
			EL	00 08.4				

JULY 1966

MONTH	DAY	STA	PHASE	TIME	SIGN	PER	AMPL	DIST
JUL	8	PNS	P	00 25 12.1				
			S	25 38.5				
JUL	8	PNS	IP	01 39 48.1	C	0.4	23.8	
		IS		40 23.6				
		LPB	P	01 39 51.8		0.8	14.0	
			S	40 42.8				
JUL	8	USCGS	01 37 55.2, 6.9S, 130.2E, H = 113 Km, M = 5.5					
		BANDA SEA						
		TRJ	EPKP	01 57 30.1				
		LPB	PKP	01 57 37				
			PKP2	57 46.5	1.2		23.4	150.0
			ESS	02 19 30				
			EL	48 00				
		PNS	IPKP	01 57 39.0	C	.2	26.7	
			I	58 15.0				
			EL	02 48.2				
JUL	8	USCGS	03 51 56.8, 8.4N, 82.9W, H = 54 Km, M = 4.4					
		PANAMA-COSTA RICA BOR REG						
		LPB	EP	03 57 38.5				
			EL	04 06 00				29.0
		PNS	P	03 57 48.7				
			E	04 03 02				
JUL	8	PNS	EP	04 48 00				
		LPB	EP	04 48 04				
JUL	8	LPB	P	06 59 58.5	D	0.8	14.0	
		PNS	P	06 59 59.4				
			S	07 00 21.2				
JUL	8	USCGS	07 49 02, 28.9S, 69.5W, H = 15 Km, M = 4.3					
		CHILE-ARGENTINA BOR REG						
		TRJ	EP	07 50 09.0				
		LPB	EP	07 52 01.5				
			EL	55 00				12.3
		PNS	P	07 52 03.1				
JUL	8	PNS	EP	08 17 58.9				
		LPB	EP	08 19 06				

- 18 -

JULY 1966

MONTH	DAY	STA	PHASE	TIME	SIGN	PER	AMPL	DIST
JUL	8	USCGS	10 28 06, 20.7S, 68.8W, H = 228 Km, M = 4.1					
		CHILE-BOLIVIA BOR REG						
		TRJ	IP	10 28 39.2	C			
		LPB	P	10 29 13		0.8	7.0	4.5
			I	29 30.5				
			S	30 06.5				
		PNS	EP	10 29 13.4				
			I	29 48.3				
JUL	8	USCGS	13 22 12, 12.3N, 88.8W, H = 37 Km, M = 4.5					
		OFF COAST OF CENTRAL AMERICA						
		LPB	EP	13 29 04				35.1
JUL	8	TRJ	IP	15 00 47.1	D			
			IS	01 21.6	C			
JUL	8	LPB	EP	15 02 29				
		PNS	EP	15 02 31.1				
JUL	8	PNS	P	15 56 01.0		0.7	8.1	
JUL	8	PNS	P	16 43 57.0				
		LPB	EP	16 44 05				
JUL	8	LPB	EP	17 14 30				
		PNS	EP	17 14 31				
JUL	8	TRJ	IP	17 31 18.7	D			
		LPB	P	17 32 49.8		0.9	23.7	
		PNS	IP	17 32 50.7		0.5	6.8	
			S	33 58.0				
JUL	8	TRJ	IP	18 07 11.0	D			
		PNS	EP	18 07 30.9				
			S	08 47.6				
		LPB	EP	18 08 17				
JUL	8	TRJ	IP	20 03 10.6	C			
		LPB	P	20 03 21		0.7	58.0	
			S	04 13				
		PNS	IP	20 03 24.0	D	0.8	125.0	
			S	04 14.4				
JUL	8	LPB	EP	20 25 18				
		PNS	EP	20 25 28.9				
			(S)	26 03				

- 19 -

JULY 1966

MONTH	DAY	STA	PHASE	TIME	SIGN	PER	AMPL	DIST	
JUL	8	PNS	P	22 42 29.0	D	0.3	10.0		
			S	42 52.0					
		LPB	EP	22 42 34					
			S	42 53					
JUL	9	USCGS	00 21 20, 41.5S, 91.1W, H = 33 Km, M = 4.3						
			S PACIFIC OCEAN						
		PNS	IP	00 27 45.4	C	0.9	51.0		
			ES	32 49					
			L	36.7					
		LPB	P	00 27 45.5	C	1.0	32.0	31.8	
			ES	32 50					
			L	36.7					
JUL	9	TRJ	IP	03 12 12.1	C				
		LPB	EP	03 12 52					
		PNS	EP	03 12 54.2					
			E	13 12.9					
JUL	9	PNS	IP	04 05 06.6	D	0.3	7.0		
			IS	05 36					
		LPB	EP	04 05 11					
			S	05 47					
JUL	9	USCGS	07 51 47.8, 33.2S, 179.2W, H = 62 Km, M = 5.2						
			SOUTH OF KERMADEC IS						
		LPB	EP	08 05 15				97.4	
			ESKS	16 00					
			L	37.7					
		PNS	EP	08 05 15.9					
JUL	9	LPB	EP	08 37 10					
			(S)	37 18					
JUL	9	LPB	P	09 25 29.5					
		PNS	P	09 25 29.5					
JUL	9	PNS	P	12 30 56.1					
			S	31 36					
JUL	9	PNS	P	13 32 01.9					
			(S)	33 43.7					
JUL	9	PNS	P	14 51 11.2		0.3	3.2		
			S	51 39.2					
JUL	9	TRJ	IP	15 40 46.9	C				

JULY 1966

MONTH	DAY	STA	PHASE	TIME	SIGN	PER	AMPL	DIST	
JUL	9	USCGS	19 17 43, 12.5N, 141.8E, H = 62 Km, M = 5.2						
			S OF MARIANA IS						
		PNS	PKP	19 37 27.6		0.9	9.5		
			I	37 32.9					
			L	20 29.4					
		LPB	EPKP	19 37 28		1.1	20.7	150.9	
			EL	20 29 00					
JUL	9	LPB	EP	23 54 02					
JUL	10	PNS	EP	00 00 19					
			S	00 55.4					
		LPB	EP	00 00 30					
JUL	10	PNS	P	02 04 00.5		0.9	9.5		
JUL	10	PNS	EP	02 17 52.6					
			(S)	18 37					
		LPB	EP	02 17 53					
			(S)	18 38					
JUL	10	PNS	IP	02 24 50.3	D	0.4	9.7		
			IS	25 15.0					
		LPB	P	02 24 53	D	1.0	40.0		
			S	25 19.5					
JUL	10	USCGS	03 02 39, 43.3N, 29.0W, H = 33 Km, M = 4.2						
			N ATLANTIC RIDGE						
		LPB	EP	05 13 48		1.0	8.0	69.4	
JUL	10	PNS	P	04 18 42					
JUL	10	TRJ	IP	05 40 39.8	C				
		LPB	P	05 41 04.5		0.9	15.3		
			(S)	41 58.5					
		PNS	EP	05 41 07					
JUL	10	PNS	EP	05 50 15					
			I	50 17.5					
			S	50 56.4					
		LPB	P	05 50 17.5					
			I	50 21.5					
			S	50 57.5					
JUL	10	USCGS	06 43 57, 36.5N, 138.3E, H = 33 Km, M = 4.2						
			HONSHU, JAPAN						
		PNS	EPKP	07 03 40.6					
			EL	54.4					

JULY 1966

MONTH	DAY	STA	PHASE	TIME	SIGN	PER	AMPL	DIST
JUL	10	USCGS CHILE-BOLIVIA BOR REG	06 56 36, 21.1S, 68.8W, H = 122 Km, M = 4.3					
		TRJ	IP	06 57 33.0	C			
		LPB	IP	06 57 46.5	C	0.7	247.0	4.6
			S	58 36				
		PNS	IP	06 57 50.1	C	0.9	50.0	
			S	58 37				
			EL	58.8				
JUL	10	PNS	P	07 25 25.1				
			S	25 52				
JUL	10	TRJ	IP	07 39 58.9	C			
		LPB	P	07 40 53.5	D	0.7	19.5	
			S	42 18				
		PNS	P	07 40 57.3		0.4	7.8	
			S	42 23.5				
JUL	10	PNS	P	07 54 17.4				
JUL	10	PNS	EP	08 36 54.5				
			(S)	38 10				
		LPB	EP	08 37 33				
JUL	10	PNS	EP	09 03 52				
			(S)	04 36.2				
		LPB	EP	09 04 24				
JUL	10	PNS	EP	10 03 38.8				
JUL	10	USCGS KERMADEC IS REGION	10 00 39.1, 30.5S, 177.8W, H = 40 Km, M = 5.8					
		LPB	EP	10 14 09				
			ESKS	24 51			97.7	
			ESS	32 35				
			EL	46.5				
		PNS	EP	10 14 10				
			ISKS	24 50.0				
			SS	32 23				
			ESSS	36 02				
JUL	10	LPB	EP	11 58 17	C	0.8	33.5	
JUL	10	PNS	EP	12 46 52.1				
		LPB	EP	12 47 21				
JUL	10	LPB	EP	15 25 10				
		PNS	P	15 25 10.6				
			S	25 35.9				

JULY 1966

MONTH	DAY	STA	PHASE	TIME	SIGN	PER	AMPL	DIST
JUL	10	LPB	EP	15 30 40				
		PNS	EP	15 30 42.5				
JUL	10	LPB	P	15 51 22		1.2	28.5	
			S	52 08.5				
		PNS	P	15 51 23.6				
			I	51 39				
JUL	10	USCGS	16 12 41.5, 24.2N, 125.2E, H = 28 Km, M = 5.9					
			SOUTH WESTERN RYUKYU IS					
		LPB	EPKP	16 32 46.5		2.2	189.0	165.8
			PPKP	32 55.2				
			PKP2	33 44.5				
			EPP	37 25				
			ESS	58 04				
			EL	17 31.8				
		PNS	PKP	16 32 47.5		1.6	90.9	
			PKP2	33 45				
			I	44 16				
			ISS	57 56				
			EL	17 30.6				
		TRJ	PKP	16 32 51.7				
JUL	10	TRJ	IP	17 42 54.1				
			IS	43 19.7				
JUL	10	TRJ	P	21 30 59.0				
			S	31 31.6				
JUL	10	USCGS	22 04 24.4, 24.8N, 125.3E, H = 58 Km, M = 5.4					
			S W RYUKYU IS					
		PNS	PKP	22 24 26		1.1	11.2	
			E	25 34.2				
			EL	23 21.6				
		LPB	PKP	22 24 26.7		1.0	17.0	165.3
			EL	23 22 00				
JUL	11	PNS	EP	00 05 22.3				
			S	06 42				
		LPB	EP	00 05 50				
			(S)	06 49.5				
JUL	11	PNS	EP	01 04 39.3				
			I	04 56.7				

JULY 1966

MONTH	DAY	STA	PHASE	TIME	SIGN	PER	AMPL	DIST
JUL	11	USCGS FOX IS, ALEUTIAN IS	01 11	17.8, 53.6N, 167.6W, H = 23 Km, M = 5.1				
		PNS	ESKS ESS EL	01 36 20 45 30 02 03 00				
JUL	11	PNS LPB	EP EP	01 33 16.6 01 33 34				
JUL	11	TRJ PNS LPB	P EP P	01 56 59.2 01 57 46.2 01 57 53.5	C		9.1 5.6	
JUL	11	PNS	P S	02 42 03.2 42 25.7		0.3	3.1	
JUL	11	PNS LPB	EP S E(P) (S) EL	02 48 03 50 21.2 02 48 11 50 15 52 00				
JUL	11	TRJ	EP S	03 56 09.7 56 40.2	C C			
JUL	11	USCGS OFF COAST OF JALISCO, MEXICO	05 14	14, 18.8N, 107.6W, H = 33 Km, M = 3.7				
		PNS	P EL	05 23 21.6 39.3				
		LPB	EP EL	05 23 27 40 00		1.0	6.0	52.2
JUL	11	TRJ LPB PNS	IP SD EP P	05 32 25.2 33 16.3 05 32 50 05 32 51.8	D D D	0.8 0.6	6.3 7.0	
JUL	11	PNS LPB	EP EP EL	05 51 55 05 51 58 06 06 00				
JUL	11	PNS LPB	EP EP	05 53 46 05 53 47				
JUL	11	PNS	P S	07 14 30.5 14 52.0				

JULY 1966

MONTH	DAY	STA	PHASE	TIME	SIGN	PER	AMPL	DIST
JUL	11	USCGS NORTHERN COLOMBIA	07 28	17.3, 6.9N, 73.0W, H = 161 Km, M = 4.6				
		PNS	EP PP ES EL P PP	07 33 13.6 33 46 37 13 40 00 07 33 17 33 50.2			0.9	13.6
		LPB						23.7
JUL	11	PNS	P S	09 00 43.5 01 07.8				
JUL	11	LPB	EP EL	09 08 38 23 00				
		PNS	P EL I	09 08 40.1 21.4 25.0				
JUL	11	TRJ	P	09 15 26.6				
JUL	11	USCGS NORTHERN COLOMBIA	09 29	54.7, 6.8N, 73.1W, H = 172 Km, M = 4.7				
		PNS	EP IPP S EL EP S	09 34 50.0 35 23.0 38 54.3 41.4 09 34 52.5 38 55		0.7	9.9	
		LPB				0.8	8.4	23.7
JUL	11	LPB PNS	EP EP	11 17 02 11 17 08.7				
JUL	11	USCGS FOX IS, ALEUTIAN IS	15 37	09, 53.6N, 167.9W, H = 60 Km, M = 4.3				109.1
		LPB	EP EL	15 51 28 16 27 00				
JUL	11	LPB PNS	P P S	16 02 58.0 16 03 01.8 04 07		0.7 0.4	23.5 8.7	
JUL	11	PNS LPB	EP S EP	18 46 21 47 20 18 47 55				
JUL	11	PNS	P	21 15 18				

JULY 1966

MONTH	DAY	STA	PHASE	TIME	SIGN	PER	AMPL	DIST
JUL	11	PNS	EP S	21 20 39.6 21 06				
JUL	11	LPB	EP S	21 22 16 22 43.5		0.8	11.2	
JUL	11	PNS	EP S	22 50 30.5 51 21.6				
		LPB	EP E	22 50 41 50 31				
JUL	11	USCGS TONGA IS		22 46 05.7, 19.2S, 173.6W, H = 120 Km, M = 5.6				
		LPB	EP EPP SKS PS L	22 59 33 23 03 32 10 13 12 39 31.8		1.7	43.0	98.2
		PNS	EP EPP	22 59 34 23 03 36				
JUL	12	LPB PNS	P P	00 47 54 00 47 55		1.0	10.0	
JUL	12	LPB PNS TRJ	EP P P	04 23 34 04 23 37.4 04 24 24.6	D C	0.6	5.6	
JUL	12	USCGS		07 04 04.5, 32.4N, 141.2E, H = 41 Km, M = 4.0 S OF HONSHU, JAPAN				
		PNS LPB	PKP EPKP EL	07 23 54.8 07 23 55 08 14 00				149.1
JUL	12	USCGS		08 01 37, 21.3S, 68.9W, H = 99 Km, M = 4.9 CHILE-BOLIVIA BOR REG				
		TRJ LPB	IP IP IS L	08 02 40.6 08 02 51 03 28 04.2	C C	0.6	89.0	4.9
		PNS	IP S	08 02 53.8 03 48	C			
JUL	12	PNS	EP	08 22 29				

JULY 1966

MONTH	DAY	STA	PHASE	TIME	SIGN	PER	AMPL	DIST
JUL	12	PNS	EP S	10 02 26.7 02 59.7				
JUL	12	LPB PNS	E(P) EP	10 25 30 10 25 49.4				
JUL	12	PNS	P	14 13 07.7		0.8	7.3	
JUL	12	USCGS		14 04 28, 36.7N, 71.4E, H = 143 Km AFGHANISTAN-USSR BOR REG				
		LPB	EPKP EL	14 23 36 15 11 00				139.3
JUL	12	TRJ	IP	15 35 20.0	C			
JUL	12	PNS	EP S	15 51 23.4 51 45.3				
JUL	12	LPB PNS	EP EP	16 53 45 16 53 48.2				
JUL	12	USCGS		18 53 08.5, 44.6N, 37.4E, H = 26 Km, M = 5.9 W CAUCASUS				
		PNS	EPKP PP SS	19 11 44.6 12 35.4 27 52				
		LPB	PKP PP ESS EL	19 11 45 12 34 28 22 46 00		1.4	44.0	112.6
JUL	12	TRJ	P IS	21 34 31.5 35 01.4	D C			
JUL	13	LPB PNS	P P S	00 07 47 00 07 47.9 08 16.8		0.8 0.5	9.8 10.4	
JUL	13	TRJ PNS	P EP (S)	01 45 50.8 01 45 54 47 06	C			
		LPB	P (S)	01 46 54 47 00				
JUL	13	TRJ	P	07 31 14.5	C			

JULY 1966

MONTH	DAY	STA	PHASE	TIME	SIGN	PER	AMPL	DIST
JUL	13	LPB PNS	EP EP	07 41 51 07 41 51.3				
JUL	13	USCGS	08 20 59.4, 12.6N, 87.7W, H = 61 Km, M = 5.3 NEAR COAST OF NICARAGUA					
		PNS	P	08 27 43.1		1.4	126.2	
			PP	27 51.7				
			I	30 19.6				
			S	33 10				
			G	36 58				
			L	37.9				
		LPB	P	08 27 46.5		1.8	144.0	34.9
			PP	27 53.5				
			S	33 11				
			SS	36 35				
			G	37.0				
			L	38.7				
		TRJ	IP	08 28 38.9	D			
JUL	13	PNS	P	08 30 27.0				
JUL	13	USCGS	08 32 50, 2.3S, 77.3W, H = 158 Km, M = 4.5 PERU-ECUADOR BOR REG					
		PNS	EP	08 36 32.4		0.7	13.2	
		LPB	EP	08 36 33.5		1.0	8.0	16.4
			L	39 00				
		TRJ	P	08 37 40.9	C			
JUL	13	TRJ	IP	08 51 28.6	D			
JUL	13	PNS	EP	09 32 32		0.6	5.6	
			S	33 38.7				
		LPB	EP	09 32 33				
			(S)	32 46				
JUL	13	LPB PNS	EP EP	09 50 18 09 50 18.6				
JUL	13	USCGS	10 34 02.8, 56.8N, 34.1W, H = 24 Km, M = 4.9 N ATLANTIC OCEAN					
		LPB	EP	10 45 46				7.7
		PNS	EP	10 45 57				
			EL	11 09.7				
JUL	13	USCGS	12 04 39, 43.6N, 147.5E, H = 33 Km, M = 4.7 KURILE IS					
		LPB	EPKP	12 23 51				139.7

JULY 1966

MONTH	DAY	STA	PHASE	TIME	SIGN	PER	AMPL	DIST
JUL	13	PNS	P	14 27 15.3		1.0	9.6	
JUL	13	USCGS	14 40 25.6, 1.0S, 122.8E, H = 126 Km, M = 5.0 NORTHERN CELEBES					
		TRJ	IPKP	15 00 12.3	D			
		LPB	PKP	15 00 15		1.2	49.5	159.7
			PKP2	00 38.5				
			PPKP	00 50				
			PP	04 35				
			EL	56 00				
		PNS	PKP	15 00 15.8		1.3	69.6	
			I	15 44				
			EL	56.5				
JUL	13	LPB PNS	EP EP	16 47 30 16 47 31.4				
JUL	13	PNS	P	16 52 08.6		0.3	6.3	
JUL	13	PNS	P	17 19 30.4		0.5	8.1	
JUL	13	LPB	P	19 27 51.5		0.7	11.7	
			S	28 34				
JUL	13	PNS	EP	19 39 16		0.4	5.8	
			S	39 44.2				
JUL	13	LPB	EP	20 20 50				
			S	21 48.5				
JUL	13	LPB	EP	20 50 55				
JUL	14	USCGS	01 49 38, 23.0S, 70.1W, H = 49 Km, M = 4.8 NEAR COAST OF N CHILE					
		TRJ	IP	01 51 00.8	D			
		LPB	P	01 51 20.2		1.0	195.0	6.9
			S	52 45				
			L	53.6				
		PNS	EP	01 51 20.8		0.5	8.7	
			S	52 44				
			SS	52 57				
			SSS	53 16				
			EL	53.6				
JUL	14	LPB PNS	EP EP	03 06 00 03 06 06				

JULY 1966

MONTH	DAY	STA	PHASE	TIME	SIGN	PER	AMPL	DIST
JUL	14	PNS	IP	03 14 16.2	D	0.3	52.8	
			S	14 41.0				
		LPB	IP	03 14 17		0.6	52.0	
			S	14 42				
JUL	14	USCGS	04 34 46, 8N, 29.9E, H = 33 Km, M = 5.3 REPUBLIC OF THE CONGO					
		PNS	EP	04 58 29.2				
JUL	14	USCGS	06 18 47.6, 35.6N, 140.0E, H = 71 Km, M = 5.0 NEAR S COAST OF HONSHU, JAPAN					
		PNS	EP	06 38 24.7		1.3	58.0	
			PPKP	38 34.4				
		LPB	P	06 38 26.2		1.1	16.0	148.8
			I	38 29.5				
			PKP2	38 35.7				
			PPKP	38 50.5				
			EL	07 29 00				
JUL	14	USCGS	06 42 17.6, 35.2N, 140.2E, H = 43 Km, M = 4.4 NEAR E COAST OF HONSHU, JAPAN					
		PNS	EPKP	07 01 12.7				
			E	01 51.9				
		LPB	EP	07 01 13				121.6
			EL	40 00				
JUL	14	USCGS	07 24 06, 15.1S, 174.2W, H = 189 Km, M = 4.6 TONGA IS					
		LPB	EP	07 37 26				
		PNS	EP	07 37 36.8				100.7
JUL	14	PNS	EP	09 25 08.7				
JUL	14	USCGS	09 58 00, 45.7N, 151.8E, H = 33 Km, M = 4.7 KURILE IS					
		PNS	EPKP	10 17 22.4				
		LPB	EPKP	10 17 23				136.3
JUL	14	USCGS	12 18 17, 56.2N, 149.8W, H = 33 Km, M = 5.2 GULF OF ALASKA					
		LPB	EP	12 31 35				
			EL	13 05 00				99.2
JUL	14	PNS	EP	13 29 42				
			S	30 18.3				

JULY 1966

MONTH	DAY	STA	PHASE	TIME	SIGN	PER	AMPL	DIST
JUL	14	PNS	P	14 30 01.3			0.7	8.3
JUL	14	PNS	EP	15 04 37.3			0.7	8.3
JUL	14	PNS	EP	16 38 31				
			(S)	39 21.6				
		LPB	EP	16 38 36				
			S	39 25				
JUL	14	USCGS	18 07 04.1, 53.1N, 171.1E, H = 29 Km, M = 5.2 NEAR IS, ALEUTIAN IS					
		PNS	EPKP	18 26 02.8				
JUL	14	USCGS	18 08 46, 53.1N, 170.9E, H = 29 Km, M = 4.9 NEAR IS, ALEUTIAN IS					
		PNS	EPKP	18 27 38				
		LPB	EPKP	18 27 39				121.8
JUL	14	PNS	P	18 38 25			0.8	11.6
JUL	14	LPB	EP	20 00 49			1.0	28.0
			E(S)	01 41.5				
		PNS	IP	20 00 51.5	D		1.3	74.2
			I	02 01.7				
			S	02 27				
JUL	14	USCGS	20 00 02.5, 52.9S, 27.5E, H = 33 Km, M = 5.4 SOUTH OF AFRICA					
		LPB	IP	20 12 12.2	C		2.0	110.0
			EL	37 00				79.6
		PNS	IP	20 12 14.5	D		0.9	63.6
JUL	14	USCGS	23 28 14, 13.8N, 91.2W, H = 48 Km, M = 4.1 NEAR COAST OF GUATEMALA					
		PNS	EP	23 35 23.5				
			EL	46.8				
		LPB	EP	23 35 28				38.2
			EL	47 00				
JUL	14	PNS	EP	23 58 48				
		LPB	EP	23 58 56				

JULY 1966

MONTH	DAY	STA	PHASE	TIME	SIGN	PER	AMPL	DIST	
JUL	15	TRJ	P S	00 29 20.0 29 59.1	D D				
JUL	15	PNS	EP	00 48 40.4					
JUL	15	TRJ	IP	01 23 45.4	D				
JUL	15	LPB	EP	01 33 13					
JUL	15	USCGS	02 26 15, 35.4N, 36.4W, H = 33 Km, M = 4.5 N ATLANTIC RIDGE						
		LPB	P	02 36 19.5		1.5	44.0	59.6	
		PNS	EL IP ES EL	53 00 02 36 20.00 43 36 52.9		1.0	40.4		
JUL	15	LPB	EP	03 04 21					
			S	06 11					
		PNS	EP	03 04 34.7					
JUL	15	USCGS	04 23 46, 10.2S, 79.5W, H = 33 Km, M = 4.4 OFF COAST OF PERU						
		PNS	EP	04 26 45.2					
			E	30 31					
			L	31.4					
		LPB	EP	04 26 48.5				12.8	
			ES	29 43					
			EL	31.4					
JUL	15	USCGS	05 35 47, 6.7N, 72.8W, H = 173 Km, M = 4.2 N COLOMBIA						
		PNS	EP	05 40 43					
			EPP	41 14					
			EL	47.2					
		LPB	EP	05 41 19		0.9	6.8	23.4	
			EL	48 00					
JUL	15	LPB	P	06 34 44		1.0	8.0		
		PNS	EP	06 34 48		0.9	10.2		

JULY 1966

MONTH	DAY	STA	PHASE	TIME	SIGN	PER	AMPL	DIST	
JUL	15	USCGS	08 00 00.7, 16.9N, 61.5W, H = 89 Km, M = 5.4 LEEWARD IS						
		PNS	IP	08 06 35.7	C	1.2	42.7		
			I	06 06.2					
			S	11 56					
			ESS	13 46					
			EL	16.4					
		LPB	IP	08 06 37.3		1.4	12.8	33.7	
			EPP	07 52.5					
			ES	12 04					
			EL	16 00					
		TRJ	P	08 07 18.6	D				
JUL	15	USCGS	08 37 35.4, 20.2S, 178.6W, H = 612 Km, M = 4.6 FIJI IS REG						
		LPB	EP	08 49 25				102.4	
			EL	09 24 00					
JUL	15	USCGS	10 09 44, 35.1N, 117.9W, H = 33 Km, M = 4.3 CENTRAL CALIFORNIA						
		LPB	EP	10 20 51				69.8	
JUL	15	PNS	P	10 32 45.4		0.3	6.3		
			IS	33 07.4					
JUL	15	PNS	EP	10 52 23					
		LPB	EP	10 52 26					
JUL	15	PNS	P	14 51 11.0					
			S	51 33.5					
JUL	15	PNS	IP	15 42 42.3	D	0.4	34.0		
			IS	43 04.2					
		LPB	P	15 42 43		1.0	28.0		
			IS	43 05.5					
JUL	15	PNS	IP	16 16 30.8	D	0.4	27.2		
			IS	16 54.1					
		LPB	P	16 16 33.5		0.4	22.5		
			S	16 59					
JUL	15	USCGS	20 26 17, 5.1N, 127.0E, H = 56 Km, M = 4.9 MINDANAO, P. I.						
		LPB	EPKP	20 46 10				161.2	
			EL	21 42 00					
		PNS	EPKP	20 46 21.4					
			EL	21 42.5					

JULY 1966

MONTH	DAY	STA	PHASE	TIME	SIGN	PER	AMPL	DIST
JUL	15	PNS	P	20 57 28.0	D	0.7	11.6	
JUL	15	USCGS FOX IS, ALEUTIAN IS	21 26 06, 52.7N, 167.6W, H = 33 Km, M = 4.9					
		LPB	EP EL	21 40 28 22 18 00				102.0
JUL	15	TRJ	IP	21 52 38.0	C			
JUL	15	PNS	P S	22 34 57.5 35 21.0		0.4	3.8	
JUL	16	USCGS N CELEBES	00 34 37, 0.3N, 121.5E, H = 181 Km, M = 5.4					
		LPB	EPKP	00 54 20				163.9
		PNS	EPKP	00 54 27.4				
JUL	16	PNS	P S	03 47 14.4 47 36.6		0.3	6.3	
JUL	16	PNS	IP S	03 53 11.7 53 36	D	0.3	26.4	
JUL	16	LPB PNS	EP EP	03 58 46 03 59 02.7				
JUL	16	PNS	P S	05 23 00.3 23 23.7				
JUL	16	LPB	EP	06 02 43				
JUL	16	PNS	EP S LPB	06 33 24.8 34 11.3 06 33 58 34 50.5		0.3	7.3	
JUL	16	USCGS SANTA CRUZ IS	07 19 55.8, 10.9S, 165.9E, H = 68 Km, M = 5.2					
		PNS	P	07 38 15		1.0	15.1	
		LPB	P L	07 38 41.5 08 17 00		0.8	7.0	120.2
JUL	16	TRJ	P S	07 58 32.2 59 07.5	D C			

JULY 1966

MONTH	DAY	STA	PHASE	TIME	SIGN	PER	AMPL	DIST
JUL	16	LPB	EP S	09 59 10 00 38			0.5	10.4
		PNS	IP S	09 59 41.8 10 00 06	C	0.3	11.6	
JUL	16	PNS	IP S	10 59 48.0 11 00 10.5	D	0.3	12.6	
JUL	16	PNS	EP S	11 00 48.0 01 15.7				
		LPB	EP	11 01 03				
JUL	16	PNS TRJ LPB	P EP EP	11 44 03.7 11 44 17.8 11 44 25.5		0.5	5.8	
JUL	16	PNS LPB	EP EP	12 01 27.8 12 01 45				
JUL	16	PNS	P	14 22 51.0		0.6	8.5	
JUL	16	PNS	EP	16 44 28		0.4	3.9	
JUL	16	LPB PNS	EP EP	18 11 46 18 11 48.4		1.1	32.3	
JUL	16	PNS LPB	EP EP	18 28 31.3 18 28 43		0.4	4.8	
JUL	16	USCGS KIRGIZ-SINKIANG BOR REG	19 43 27.4, 40.7N, 74.2E, H = 33 Km, M = 4.8					
		LPB	EPKP EL	20 02 56.5 50 00				139.6
JUL	16	USCGS VIRGIN IS	20 09 51.1, 18.2N, 64.6W, H = 130 Km, M = 4.7					
		PNS	EP ES EL	20 16 28.8 21 33 26.1		0.4	7.7	
		LPB	P EL	20 16 30 27 00		0.8	18.2	34.6
JUL	16	PNS	EP	22 04 46.4		0.9	13.2	

JULY 1966

MONTH	DAY	STA	PHASE	TIME	SIGN	PER	AMPL	DIST	
JUL	16	PNS	P IS	22 18 36.1 19 00.9		0.2	18.9		
JUL	16	LPB	IP S	22 53 54.0 54 36		1.4	46.0		
		PNS	P S	22 53 55 54 57.8		0.9	26.3		
JUL	16	LPB	P (S)	23 15 53 16 37		1.0	18.0		
		PNS	EP (S)	23 15 54.5 16 35.8		0.9	12.6		
JUL	17	USCGS	00 14 02, 9.2N, 82.4W, H = 33 Km, M = 4.1 PANAMA-COSTA RICA BOR REG						
		LPB	EP	00 20 04				29.2	
JUL	17	USCGS	01 03 03.6, 56.5N, 166.9W, H = 35 Km, M = 4.9 CENTRAL ALASKA						
		LPB	EP	01 17 16				108.9	
JUL	17	PNS	EP	01 50 26.6		0.3	5.2		
		LPB	EP	01 50 33					
JUL	17	TRJ	P	02 14 17.8					
JUL	17	USCGS	05 31 51, 22.3S, 68.9W, H = 130 Km, M = 4.0 N CHILE						
		LPB	P S	05 33 17.3 34 10		1.0	12.0	5.8	
		PNS	EP S EL	05 33 20.0 34 28.0 34.8		0.3	4.2		
JUL	17	TRJ	EP S	05 56 14.6 56 47.3	C				
JUL	17	USCGS	06 48 27.6, 5.5S, 153.6E, H = 72 Km, M = 5.0 NEW IRELAND REGION						
		PNS	EPKP EL	07 07 44.6 51.7					
		LPB	EPKP PPKP EL	07 07 47 08 06.5 51 00				133.3	

JULY 1966

MONTH	DAY	STA	PHASE	TIME	SIGN	PER	AMPL	DIST	
JUL	17	PNS	EP S	07 21 25 22 08					
		LPB	EP (S)	07 21 26 21 57					
JUL	17	PNS	EP S	07 59 46.4 08 00 30					
		LPB	EP	08 00 25		0.9	6.8		
JUL	17	PNS	P	09 01 40.9					
JUL	17	USCGS	08 56 16, 7.6N, 84.5W, H = 33 Km, M = 4.4 OFF COAST OF COSTA RICA						
		PNS	P ES L	09 02 12.6 07 10 10.6		1.0	17.6		
		LPB	EP EL	09 02 14 10.4		1.2	7.8	28.9	
JUL	17	USCGS	10 27 20.2, 7.1S, 129.4E, H = 141 Km, M = 5.1 BANDA SEA						
		LPB	PKP I	10 46 56 47 01.2		0.9	15.3	150.4	
		PNS	PKP I ESS EL	10 46 56.1 47 01.3 11 09 49 38.2		0.9	15.3		
		TRJ	EPKP	10 46 58.5					
JUL	17	TRJ	IP	11 58 18.1	D				
JUL	17	PNS	EP S	12 41 49.8 42 13.6					
JUL	17	USCGS	12 40 00, 12.2N, 144.0E, H = 20 Km, M = 4.9 S OF MARIANA IS						
		PNS	EPKP EL	12 59 47.7 13 50.3					
		LPB	EPKP	12 59 50				148.6	
JUL	17	USCGS	14 19 17, 25.4S, 70.3W, H = 61 Km, M = 4.2 NEAR COAST OF N CHILE						
		TRJ	IP	14 20 54.5	C				
		PNS	EP IPPP S EL	14 21 31 21 58.6 23 17 23.9					
		LPB	P EL	14 21 36 24 00		0.7	9.1	9.6	

JULY 1966

MONTH	DAY	STA	PHASE	TIME	SIGN	PER	AMPL	DIST
JUL	17	TRJ	IP	15 56 23.2	D			
JUL	17	PNS	P	16 42 22.1		0.5	10.4	
			S	43 06.2				
		LPB	P	16 42 27		1.0	20.0	
			(S)	43 09				
JUL	17	PNS	IP	18 24 35.6		0.5	22.1	
			IS	25 06.0				
JUL	17	LPB	EP	20 38 48				
		PNS	EP	20 38 48.6				
JUL	17	TRJ	IP	20 45 52.8	D			
			IS	46 29.5				
JUL	17	USCGS		20 44 27, 13.4N, 19.3W, H = 33 Km, M = 4.1				
				NEAR COAST OF GUATEMALA				
		LPB	EP	20 51 22				37.9
JUL	17	USCGS		20 57 47.2, 16.1S, 71.8W, H = 119 Km				
				S PERU				
		PNS	IP	20 58 38.4	C	0.5	69.8	
			S	59 16				
		LPB	IP	20 58 43.2		1.0	172.0	3.6
			S	59 27.5				
JUL	17	LPB	EP	21 20 14				
			S	20 54				
		PNS	EP	21 20 15.4				
			S	20 58.6				
JUL	17	USCGS		22 57 37, 71.2N, 5.9W, H = 33 Km, M = 4.7				
				JAN MAYEN IS REG				
		LPB	EP	23 11 26				101.2
JUL	18	USCGS		01 55 02.1, 8.4N, 58.5E, H = 33 Km, M = 4.9				
				CARLSBERG RIDGE				
		LPB	EPKP	02 14 06		1.2	13.0	127.8
			EL	56 00				
		PNS	PKP	02 14 07.7		1.5	38.2	
JUL	18	LPB	EP	03 02 38				

JULY 1966

MONTH	DAY	STA	PHASE	TIME	SIGN	PER	AMPL	DIST
JUL	18	USCGS		04 39 24, 38.4N, 141.5E, H = 74 Km, M = 4.7				
				NEAR E COAST OF HONSHU, JAPAN				
		PNS	PKP	04 58 56.1		0.9	10.9	
		LPB	PKP	04 58 58.0		0.9	17.0	146.4
			E	59 12.3				
		TRJ	EPKP	04 59 13.2	D			
JUL	18	PNS	EP	05 56 08.8				
		LPB	EP	05 56 09		0.9	8.5	
			EL	06 37 00				
JUL	18	USCGS		08 50 00, 20.5S, 70.0W, H = 93 Km, M = 4.2				
				N CHILE				
		TRJ	IP	08 50 59.6	C			
		LPB	P	08 51 05.5		0.7	5.2	4.5
			I	51 40.5				
			S	51 53				
		PNS	P	08 51 07.3		0.7	21.5	
			S	51 54				
JUL	18	PNS	EP	09 55 01				
			S	55 55.8				
		LPB	EP	09 55 18				
JUL	18	USCGS		09 59 10, 13.1N, 57.6E, H = 33 Km, M = 5.1				
				ARABIAN SEA				
		LPB	EPKP	10 18 16		1.0	6.0	127.9
			EL	11 00 00				
		PNS	EPKP	10 18 16.7		1.4	20.0	
JUL	18	PNS	IP	11 18 44.1	D	0.8	42.7	
			(S)	21 03				
		LPB	P	11 18 50		0.8	14.0	
			S	20 04				
JUL	18	USCGS		11 04 30, 51.8N, 173.4W, H = 18 Km, M = 4.0				
				ANDREANOF IS, ALEUTIAN IS				
		EL		11 57 00				112.3
JUL	18	PNS	EP	12 04 58.1				
			S	05 12.5				
JUL	18	PNS	EP	13 21 31				
			S	22 08.4				

JULY 1966

MONTH	DAY	STA	PHASE	TIME	SIGN	PER	AMPL	DIST
JUL	18	TRJ	IP IS	14 40 12.4 40 43.1	D			
JUL	18	PNS	P S	16 38 25.4 39 02		0.5	5.8	
JUL	18	USCGS FIJI IS REG	16 30 41,	18.2S, 178.5W,	H = 597 Km,	M = 3.7		
		LPB	EP EL	16 43 25 17 20 00				103.1
JUL	18	LPB	P ES EL	19 36 09 43 19 54 00		1.2	20.7	
		PNS	P	19 36 11.7		1.2	31.1	
JUL	18	LPB	P S	21 42 20.5 42 53.5		0.8	25.0	
		PNS	IP IS	21 42 21 42 54.2	D	0.5	30.2	
JUL	18	USCGS CHILE RISE	22 15 38,	38.3S, 93.7W,	H = 33 Km,	M = 5.1		
		TRJ	EP	22 21 47.8	D			
		PNS	P I FCP L	22 21 57 22 00.2 25 34.8 30.6		0.8	25.2	
		LPB	EP PCP S L	22 21 59 25 33.5 27 11 30.5		1.0	30.0	31.1
JUL	18	PNS	EP	22 26 23.7		0.8	21.3	
JUL	18	USCGS CHILE RISE	22 35 16,	38.3S, 93.9W,	H = 33 Km,	M = 4.7		
		TRJ	P	22 41 26.3	C			
		LPB	EP L	22 41 35 50 00		1.0	20.0	31.2
		PNS	P I L	22 41 36.0 41 42.2 50.2		0.9	87.8	
JUL	18	USCGS N ATLANTIC OCEAN	23 05 21,	55.3N, 35.6W,	H = 33 Km,	M = 4.3		
		LPB	EL	23 43 00				76.9

JULY 1966

MONTH	DAY	STA	PHASE	TIME	SIGN	PER	AMPL	DIST
JUL	19	USCGS ATLANTIC OCEAN	00 20 11,	55.5N, 35.4W,	H = 33 Km,	M = 4.6		
		LPB	EP	00 31 53				
		PNS	EP	00 32 01		1.1	22.8	76.5
JUL	19	PNS	P S	01 47 38 48 00.1		0.4	4.8	
JUL	19	USCGS KOMANDORSKY IS REG	01 40 53.9,	56.2N, 164.9E,	H = 18 Km,	M = 5.4		
		PNS	PKP PP PPP EPS EL	01 59 56.6 02 01 40 04 23 11 45 40 00				
		LPB	PKP EPP G EL	01 59 57.5 02 02 10 32 00 40 00		1.0	12.0	123.9
		TRJ	PKP	02 00 07.0				
JUL	19	TRJ	P S	02 06 56.2 07 26.0	D			
JUL	19	USCGS N ATLANTIC OCEAN	02 05 06,	55.4N, 34.8W,	H = 33 Km,	M = 4.5		
		LPB	EP	02 16 57				
		PNS	P L	02 16 57.1 42.5				77.1
JUL	19	PNS	EP	03 42 21.3				
		LPB	P	03 42 25		1.2	9.1	
JUL	19	PNS	IP IS	04 18 09.1 18 32.2	D	0.3	107.7	
		LPB	P S	04 18 11 18 36.5	C	0.9	15.3	
JUL	19	TRJ	IP	04 59 11.0	D			
		LPB	P	05 00 05.5		0.6	4.8	
		PNS	P	05 00 09.8		0.6	7.0	
JUL	19	LPB	P	05 23 32.5				
		PNS	EP	05 23 36.4				

JULY 1966

MONTH	DAY	STA	PHASE	TIME	SIGN	PER	AMPL	DIST
JUL	19	USCGS BONIN IS REG	06 22 21,	27.9N, 139.1E,	H = 554 Km,	M = 4.3		
		LPB	EPKP	06 41 08		1.0	4.0	152.2
JUL	19	USCGS JUJUY PROVINCE, ARGENTINA	07 25 27.6,	23.2S, 66.8W,	H = 153 Km,	M = 5.2		
		TRJ	IP	07 26 17.5	D			
		LPB	IP	07 27 08.8	C	0.8	229.0	6.7
			S	28 21				
			L	29.4				
		PNS	IP	07 27 11.7	C	0.9	26.2	
			IS	28 29.8				
			L	29.1				
JUL	19	LPB	EP	10 14 33		0.6	25.2	
			S	14 59.9				
JUL	19	USCGS N ATLANTIC OCEAN	10 08 37,	55.7N, 36.3W,	H = 33 Km,	M = 4.4		
		LPB	EP	10 20 10.5				74.3
JUL	19	USCGS NEW GUINEA	11 51 48.1,	4.7S, 143.0E,	H = 104 Km,	M = 5.3		
		LPB	PKP	12 11 07.0				
JUL	19	PNS	EP	13 21 42.6				
			(S)	22 08				
		LPB	P	13 21 49		0.7	10.4	
JUL	19	TRJ	P	13 57 45.1	D			
			S	58 10.1				
JUL	19	USCGS NEAR N COAST OF NEW GUINEA	14 58 20,	4.8S, 144.2E,	H = 55 Km,	M = 5.2		
		LPB	EPKP	15 17 42				141.4
			EL	16 05 00				
		PNS	PKP	15 17 43.6		1.0	12.2	
JUL	19	PNS	EP	16 43 38				
			S	44 20.2				
		LPB	P	16 43 40		0.6	12.0	
JUL	19	USCGS NEAR COAST OF CENTRAL CHILE	19 22 35,	32.4S, 71.5W,	H = 66 Km,	M = 3.8		
		LPB	EP	19 26 17.5		0.8	5.6	15.1
			S	28 30				
			EL	31 00				
		PNS	P	19 26 18.2		0.9	9.2	

JULY 1966

MONTH	DAY	STA	PHASE	TIME	SIGN	PER	AMPL	DIST
JUL	19	USCGS ANDREANOF IS, ALEUTIAN IS	19 20 33.4,	51.7N, 173.3W,	H = 47 Km,	M = 5.5		
		LPB	EPKP	19 39 06				112.2
			PS	49 24				
			EL	20 13 00				
		PNS	EPKP	19 39 12.4				
			E	39 17.7				
JUL	19	PNS	P	21 07 19.0		0.6	11.2	
JUL	19	LPB	EP	21 17 02				
		PNS	IP	21 17 05.7	C	0.6	93.0	
JUL	19	TRJ	IP	22 13 23.4	D			
			IS	13 54.2				
JUL	19	USCGS ANDREANOF IS, ALEUTIAN IS	21 18 43.2,	51.8N, 173.3W,	H = 56 Km,	M = 4.5		
		LPB	EL	22 13 00				112.2
JUL	19	PNS	P	22 19 40.9		1.0	12.6	
JUL	19	TRJ	IP	22 29 07.7	D			
JUL	19	PNS	EP	23 29 50.3				
		LPB	EP	23 29 57				
JUL	20	PNS	EP	02 18 44.6				
			S	19 24.6				
JUL	20	TRJ	P	03 38 42.3	C			
JUL	20	TRJ	IP	03 42 39.0	C			
JUL	20	USCGS S SANDWICH IS REG	04 30 24,	56.3S, 25.2W,	H = 33 Km,	M = 5.0		
		LPB	P	04 39 27.5	C	1.1	20.7	50.7
			E	44 24				
			EL	55 00				
		PNS	P	04 39 30.7		1.0	32.8	

JULY 1966

MONTH	DAY	STA	PHASE	TIME	SIGN	PER	AMPL	DIST	
JUL	20	PNS	EP	04 41 35.1		0.4	4.8		
			S	43 01					
		LPB	EP	04 41 44					
			(S)	43 12					
JUL	20	TRJ	IP	04 49 22.8	C				
JUL	20	USCGS	05 47 59, 19.4S, 70.5W, H = 62 Km, M = 4.4 NEAR COAST OF N CHILE						
		LPB	IP	05 48 55	C	0.6	10.8	3.5	
			I	49 06.5					
			S	49 26					
		PNS	IP	05 48 55.3	C	0.6	53.2		
			S	49 28.4					
JUL	20	PNS	P	07 40 27.0	D	0.7	6.6		
JUL	20	PNS	IP	07 44 43.5	C	0.7	33.2		
			IS	45 07.0					
		LPB	EP	07 44 46					
JUL	20	LPB	EP	07 51 38.5		0.6	4.8		
JUL	20	TRJ	IP	08 09 18.5	D				
JUL	20	USCGS	07 58 11.9, 51.7N, 173.3W, H = 38 Km, M = 4.4 ANDREANOF IS, ALEUTIAN IS						
		LPB	EPKP	08 16 47				112.2	
JUL	20	LPB	P	09 09 13.5		0.9	71.4		
			S	09 58.5					
		PNS	P	09 09 16.2		0.9	46.1		
			(S)	10 06.3					
JUL	20	USCGS	09 04 58.2, 35.7N, 101.2W, H = 33 Km, M = 4.8 TEXAS PANDHANDLE REGION						
		LPB	EP	09 15 10				51.8	
JUL	20	PNS	EP	09 16 49.2					
			(S)	17 49.3					
		LPB	E(P)	09 16 50					

JULY 1966

MONTH	DAY	STA	PHASE	TIME	SIGN	PER	AMPL	DIST	
JUL	20	USCGS	09 41 15.9, 6.8N, 73.0W, H = 161 Km, M = 4.9 COLOMBIA						
		PNS	P	09 46 12.7					
			IPP	46 45.0					
		LPB	EP	09 46 15				23.5	
			IPP	46 49					
JUL	20	USCGS	10 55 57, 4.1S, 104.5W, H = 33 Km, M = 4.6 N EASTER I CORDILLERA						
		LPB	EP	11 03 12		1.2	9.2	37.4	
			S	09 08					
			G	11.8					
			L	14.5					
JUL	20	TRJ	P	11 18 24.6	D				
JUL	20	USCGS	11 21 40, 39.0N, 142.2E, H = 75 Km, M = 4.4 NEAR E COAST OF HONSHU, JAPAN						
		LPB	EP	11 41 08		0.7	19.5	145.4	
			S	42 01					
JUL	20	TRJ	P	12 16 41.8	C				
JUL	20	LPB	EP	12 54 28					
JUL	20	USCGS	12 48 57, 6.0S, 133.0E, H = 98 Km TANIMBAR IS REG						
		LPB	EPKP	13 08 27				149.5	
		PNS	PKP	13 08 37.8		1.6	81.5		
			PKP2	08 40					
JUL	20	USCGS	13 22 54, 13.3S, 111.4W, H = 33 Km, M = 5.0 N EASTER I CORDILLERA						
		PNS	IP	13 30 40.5		0.7	45.0		
		LPB	P	13 30 44				41.8	
			S	37 03					
			G	40.4					
			EL	43 00					
JUL	20	USCGS	14 33 12, 18.3N, 94.3W, H = 33 Km, M = 4.5 GULF OF CAMPECHE						
		LPB	EP	14 41 07				43.2	
			ES	47 44					
			EL	54 00					
		PNS	P	14 41 08.7		0.8	8.9		

JULY 1966

MONTH	DAY	STA	PHASE	TIME	SIGN	PER	AMPL	DIST
JUL	20	LPB	EP	15 45 39				
JUL	20	LPB	P	16 29 24.5	C	1.0	18.0	
JUL	20	PNS	EP	16 37 58				
JUL	20	PNS	P	16 45 23.6		0.5	4.6	
JUL	20	PNS	EP	18 29 01				
JUL	20	USCGS		19 58 44.4, 38.2S, 73.5W, H = 28 Km, M = 4.9				
				NEAR COAST OF CENTRAL CHILE				
		LPB	P	20 03 42.0		1.3	61.5	21.3
			PP	04 11.5				
			S	07 47				
			EL	09.7				
		PNS	P	20 03 43.4		0.9	65.8	
			IPP	04 14.2				
			(S)	07 51				
JUL	20	PNS	P	20 40 50.0		0.5	5.8	
JUL	20	USCGS		20 50 50, 13.8N, 143.9E, H = 106 Km, M = 5.1				
				S OF MARIANA IS				
		LPB	EPKP	21 10 23				149.1
			L	22 01 00				
		PNS	EPKP	21 10 31.4				
JUL	20	USCGS		21 46 39, 38.1S, 72.4W, H = 79 Km, M = 4.1				
				CENTRAL CHILE				
		LPB	EP	21 51 26				21.6
		PNS	EP	21 51 34		0.9	10.9	
JUL	20	TRJ	P	23 23 31.1	D			
		PNS	EP	23 24 00.1				
JUL	21	PNS	P	00 09 41.5		0.5	5.8	
			S	10 16.2				
JUL	21	PNS	EP	02 42 17.6				

JULY 1966

MONTH	DAY	STA	PHASE	TIME	SIGN	PER	AMPL	DIST
JUL	21	USCGS		03 33 09.6, 52.8S, 160.3E, H = 34 Km, M = 5.6				
				MACQUARIE IS REG				
		PNS	EP	03 46 51.3				99.8
		LPB	EP	03 46 55				
			L	04 19 00				
JUL	21	PNS	P	03 53 01.2				
JUL	21	USCGS		03 57 57.8, 49.7N, 77.9E, M = 5.6				
				E KAZAKH SSR				
		LPB	EPKP	04 17 24		1.0	8.0	143.2
			EL	05 04 00				
		PNS	EPKP	04 17 24				
JUL	21	USCGS		05 05 09, 19.1N, 121.0E, H = 33 Km, M = 5.0				
				PHILIPPINE IS REG				
		LPB	EPKP	05 15 09				171.0
JUL	21	USCGS		05 23 51.1, 5.0S, 154.3E, H = 415 Km, M = 5.0				
				SOLOMON IS				
		LPB	PKP	05 42 21.2		1.4	32.0	132.6
			I	45 13.2				
			EL	06 27 00				
		PNS	IPKP	05 42 22.0		1.6	172.0	
JUL	21	USCGS		05 32 18.2, 3.9S, 104.3W, H = 33 Km, M = 5.1				
				N EASTER I CORDILLERA				
		LPB	EP	05 39 28.5		1.0	8.0	37.3
			(PCP)	42 21				
			S	45 31				
			L	50.8				
		PNS	EP	05 39 30		1.5	72.6	
			IS	45 12.7				
			E	45 33.4				
JUL	21	USCGS		05 54 12, 52.7S, 160.5E, H = 33 Km, M = 5.2				
				PERU				
		PNS	IP	05 54 57.2	D	0.5	232.7	
			S	54 30.2				
		LPB	IP	05 55 02	D	0.7	140.0	3.1
			S	55 38				
		TRJ	P	05 56 09.8	C			

JULY 1966

MONTH	DAY	STA	PHASE	TIME	SIGN	PER	AMPL	DIST
JUL	21	USCGS MACQUARIE IS REG	05 50 01,	52.7S, 160.5E,	H = 33 Km,	M = 5.2		
		LPB	EL	06 37 00				99.4
JUL	21	LPB PNS	EP EP	06 44 46 06 44 46		1.2	23.3	
JUL	21	TRJ	IP IS	08 02 51.6 03 23.1	D C			
JUL	21	PNS LPB	EP S EP	08 36 13 36 38.3 08 36 23				
JUL	21	USCGS FOX IS, ALEUTIAN IS	09 02 27.2,	52.0N, 170.0W,	H = 30 Km,	M = 5.3		
		LPB	EL	09 55 00				110.3
JUL	21	PNS LPB	P S P S	09 24 06.4 24 32.6 09 24 13 24 44.5		0.4 0.9	7.7 11.9	
JUL	21	USCGS ANDREANOF IS, ALEUTIAN IS	10 02 48.3,	51.5N, 173.3W,	H = 47 Km,	M = 4.7		
		LPB PNS	EPKP EPKP	10 21 20 10 21 24				112.2
JUL	21	TRJ LPB PNS	IP P IP	12 03 22.1 12 04 04.5 12 04 09.0	D C C	0.9 0.5	44.2 25.6	
JUL	21	TRJ	P	12 17 30.3	D			
JUL	21	PNS	P	12 33 44		0.9	37.3	
JUL	21	PNS LPB	EP EP	13 30 53.9 13 30 54		0.2 1.0	8.7 18.0	
JUL	21	USCGS CAROLINE IS	13 26 39,	11.0N, 139.5E,	H = 33 Km			
		LPB	EPKP PPKP EL	13 46 16 46 34.5 14 34 00				152.5
		PNS	PKP IPPKP	13 46 33.8 46 40.8				

JULY 1966

MONTH	DAY	STA	PHASE	TIME	SIGN	PER	AMPL	DIST
JUL	21	TRJ	IP S	14 55 36.6 56 10.5	D			
JUL	21	PNS	EP	15 05 52.6		0.6	7.0	
JUL	21	TRJ	IP S	16 32 40.2 33 11.4	D			
JUL	21	LPB PNS	EP P S	17 33 24 17 33 38.3 34 01.0		0.5	5.8	
JUL	21	USCGS FIJI IS REG	18 30 14.9,	17.8S, 178.6W,	H = 591 Km,	M = 5.6		
		LPB	EP (PPP) SKS EL	18 43 07 50 37 57 06 19 18 00				103.3
JUL	22	PNS LPB	EP S E(P) (S)	02 30 17 31 15.4 02 30 20 31 13				
JUL	22	USCGS N SIANKIANG PROVINCE, CHINA	03 39 59.7,	42.8N, 84.5N,	H = 33 Km,	M = 5.2		
		LPB	PKP EL	03 59 35.2 04 48 00	C	1.0	24.0	144.9
		PNS TRJ	PKP PKP	03 59 35.4 03 59 43.0	D C	1.0	50.5	
JUL	22	PNS	P	04 04 27.8	D	0.5	11.6	
JUL	22	PNS LPB	IP S IP S	04 22 50.4 23 15.7 04 22 51.0 23 16	D D D	0.3 0.5	10.5 10.2	
JUL	22	PNS LPB	IP IS EP S	05 31 23.6 32 45.6 05 31 51 32 48	D	0.5	32.6	
JUL	22	TRJ	P	07 04 06.1	C			
JUL	22	TRJ	P IS	07 29 16.8 29 59.3	C C			

JULY 1966

MONTH	DAY	STA	PHASE	TIME	SIGN	PER	AMPL	DIST	
JUL	22	LPB	EP	08 23 17.5					
JUL	22	USCGS	08 25 54.7, 16.0S, 168.0E, H = 187 Km, M = 5.5 NEW HEBRIDES IS						
		LPB	EPKP	08 44 18		1.2	7.8	115.8	
			EL	09 20 00					
		PNS	EPKP	08 44 18					
JUL	22	LPB	EP	08 54 48					
		PNS	EP	08 54 50.4		1.4	4.4		
JUL	22	PNS	EP	09 38 29					
			S	39 15.4					
		LPB	P	09 38 34.0	C	0.8	7.0		
JUL	22	PNS	EP	09 57 58.7					
			S	10 00 00					
		LPB	EP	09 58 06					
			I	58 24.3					
			ES	10 00 17					
JUL	22	USCGS	10 17 22.5, 51.7N, 173.5W, H = 56 Km, M = 5.6 ANDREANOF IS, ALEUTIAN IS						
		LPB	EPKP	10 35 25.8				112.6	
			SKS	46 18					
			EL	11 11 00					
		PNS	EPKP	10 35 58					
			I	46 56.5					
JUL	22	USCGS	10 59 58, 24.1S, 66.9W, H = 188 Km, M = 4.2 SALTA PROVINCE, ARGENTINA						
		TRJ	IP	11 00 55.2	C			7.7	
		LPB	EP	11 01 45					
		PNS	EP	11 01 51.6		0.9	17.6		
			S	03 06.6					
JUL	22	PNS	IP	12 17 05.8	D	0.5	40.7		
JUL	22	USCGS	13 05 48, 64.4S, 175.7E, H = 33 Km BALLENY IS REG						
		LPB	EP	13 18 10				81.0	
			L	44 00					
		PNS	EP	13 18 26					

JULY 1966

MONTH	DAY	STA	PHASE	TIME	SIGN	PER	AMPL	DIST	
JUL	22	LPB	EP	18 57 35		1.0	20.0		
			S	58 15					
		PNS	EP	18 57 36.6	D	0.5	8.1		
			S	58 17.5					
JUL	22	USCGS	19 47 41, 6.2S, 8.9W, H = 48 Km, M = 4.9 NEAR COAST OF N PERU						
		PNS	EP	19 51 23		0.9	10.5		
			I	51 26.2					
		LPB	EP	19 51 27	C	1.0	9.0	15.9	
			I	51 31					
			S	54 25					
			L	56.5					
JUL	22	LPB	EP	20 13 33					
			ES	14 16					
		PNS	P	20 13 35.8					
			S	14 21.6					
JUL	22	PNS	EP	23 16 07.5					
JUL	23	PNS	EP	01 54 03.4					
JUL	23	USCGS	01 57 09, 47.2N, 119.5W, H = 33 Km, M = 4.3 WASHINGTON						
		LPB	EP	02 09 12				78.3	
			EL	34 00					
JUL	23	LPB	EL	02 09.4				86.2	
JUL	23	PNS	P	02 46 00.3		0.5	4.6		
		LPB	P	02 46 07.7	C	0.9	12.7		
			ES	47 20					
JUL	23	USCGS	03 37 55.8, 51.7N, 173.6W, H = 41 Km, M = 4.7 ANDREANOF IS, ALEUTIAN IS						
		LPB	EL	04 31 00				112.6	
JUL	23	LPB	P	04 08 08.8					
JUL	23	PNS	EP	05 03 40.3					
JUL	23	PNS	EP	05 14 35					
		LPB	EP	05 14 44					
			S	16 31					

JULY 1966

MONTH	DAY	STA	PHASE	TIME	SIGN	PER	AMPL	DIST
JUL	23	TRJ	IP IS	05 21 09.6 21 51.6	D D			
JUL	23	PNS	P	05 26 03.9		0.5	7.0	
JUL	23	LPB	EP	05 31 32		0.8	24.4	
			I	31 54				
			(S)	33 08.5				
		PNS	P	05 31 35.5		0.9	31.5	
JUL	23	USCGS BANDA SEA		05 46 23, 7.1S, 130.0E, H = 89 Km, M = 5.1				
		PNS	PKP	06 06 03.4		1.5	71.0	
			IPKP2	06 09.0				
		LPB	PKP	06 06 03.5		1.2	23.4	150.4
			I	06 08.8				
			EL	57 00				
		TRJ	PKP	06 06 03.9	C			
JUL	23	TRJ	IP	06 47 53.5	C			
JUL	23	LPB	P	07 54 51.5		0.6	14.4	
JUL	23	TRJ	P	08 09 05.1	C			
JUL	23	USCGS ANDREANOF IS, ALEUTIAN IS		08 26 10.1, 51.9N, 173.5W, H = 33 Km, M = 4.7				
		PNS	EPKP	08 44 38.6				113.0
		LPB	EL	09 21 00				
JUL	23	LPB	EP	10 12 41				
JUL	23	PNS	EP S	11 44 35.6 45 01.6				
JUL	23	LPB	EP E(S)	11 47 32 48 45		0.7	16.6	
		PNS	EP (S)	11 47 32 48 10				
JUL	23	PNS	EP	12 16 53.7				
JUL	23	LPB	EP (S)	12 31 31 32 50		0.3	5.3	
		PNS	P	12 31 54.9				
		IS	IS	32 37.9				

JULY 1966

MONTH	DAY	STA	PHASE	TIME	SIGN	PER	AMPL	DIST
JUL	23	USCGS ANDREANOF IS, ALEUTIAN IS		12 21 56.5, 51.7N, 173.4W, H = 21 Km, M = 4.4				
		LPB	EPKP	12 40 20				112.2
		PNS	PKP	12 40 27.5				
JUL	23	LPB	EP	12 56 02				
JUL	23	PNS	EP	13 51 46.8				
JUL	23	LPB PNS	EP P	14 13 43 14 13 51		0.9	15.4	
JUL	23	USCGS ANDREANOF IS, ALEUTIAN IS		14 17 55, 51.9N, 173.4W, H = 33 Km, M = 4.2				
		LPB	EL	15 11 00				113.0
JUL	23	USCGS ANDREANOF IS, ALEUTIAN IS		14 31 51.2, 51.7N, 173.5W, H = 55 Km, M = 5.3				
		LPB	EPKP	14 44 12				122.2
			ESS	15 06 43				
			EL	15 25 00				
JUL	23	USCGS ANDREANOF IS, ALEUTIAN IS		15 26 16.1, 51.7N, 173.6W, H = 51 Km, M = 4.3				
		LPB	EL	16 19 00				112.2
JUL	23	PNS	EP S	17 30 24.4 32 22				
		LPB	P S	17 30 34.5 32 35		0.7	11.7	
JUL	23	USCGS HINDU KUSH REGION		17 44 58.5, 36.5N, 70.8E, H = 210 Km, M = 4.6				
		LPB	EPKP EL	18 03 51 50 00				138.7
JUL	23	LPB PNS	EP EP	19 04 14 19 04 14				
JUL	23	USCGS QUEEN CHARLOTTE IS REG		19 34 57, 54.5N, 134.9W, H = 33 Km, M = 3.8				
		PNS	EP	19 47 07		0.8	9.7	
		LPB	EP EL	19 47 27 20 17 00				90.8

JULY 1966

MONTH	DAY	STA	PHASE	TIME	SIGN	PER	AMPL	DIST
JUL	23	TRJ	IP IS	19 46 28.5 47 03.8	D D			
JUL	23	USCGS ANDREANOF IS, ALEUTIAN IS		20 12 00.1, 51.8N, 173.5W, H = 36 Km, M = 4.9				
		LPB	EPKP EL	20 30 08 21 05 00				112.
JUL	23	USCGS CALIFORNIA-NEVADA BOR REG		22 55 58, 35.9N, 114.9W, H = 8 Km				
		PNS LPB	EP EL	23 06 58 23 28 00				68.
JUL	23	USCGS SANTA CRUZ IS		22 48 15.3, 12.0S, 166.2E, H = 47 Km, M = 5.0				
		LPB	EL	23 45 00				119.
JUL	23	PNS LPB	P S EP	23 40 45.8 41 28.3 23 41 10		0.6	9.8	
JUL	24	PNS LPB	P S EP	02 12 01.5 12 30.0 02 12 25		0.4	3.9	
JUL	24	USCGS NEW MEXICO		02 48 50, 36.9N, 107.0W, H = 5 Km, M = 3.4				
		LPB	EL	03 19 00				64.
JUL	24	PNS LPB	EP S EP S	04 27 37 27 52 04 27 49 28 07.5				
JUL	24	USCGS CHILE-ARGENTINA BOR REG		04 41 57, 51.7N, 173.4W, H = 4 Km, M = 4.4				
		LPB	P EL	04 46 05.5 52 00		1.3	14.0	17.
		PNS	EP	04 46 07.2		1.4	59.4	
JUL	24	PNS LPB	P S EP	05 12 20.0 12 41.4 05 12 40				

JULY 1966

MONTH	DAY	STA	PHASE	TIME	SIGN	PER	AMPL	DIST
JUL	24	USCGS CHILE-ARGENTINA BOR REG		05 22 55, 33.3S, 70.1W, H = 9 Km, M = 4.2				
		LPB	EP EL	05 26 53 32 00			0.8	4.2
		PNS	EP	05 26 54				16.1
JUL	24	USCGS OFF COAST OF CENTRAL AMERICA		06 11 56, 12.3N, 88.2W, H = 61 Km, M = 4.2				
		PNS LPB	P EP EL	06 18 24 06 18 32 28 00				34.8
JUL	24	LPB PNS	EP P I	06 39 06 06 39 07 39 13.8			1.0 1.4	6.0 52.0
JUL	24	USCGS CHILE-ARGENTINA BOR REG		08 42 54.9, 33.6S, 70.0W, H = 9 Km, M = 4.5				
		TRJ LPB	EP EP L	08 46 00.7 08 46 54 53.0			1.1	23.0
		PNS	EP	08 46 57.4			1.4	59.7
JUL	24	USCGS SAMOA IS REG		08 52 13, 16.3S, 172.8W, H = 49 Km, M = 4.8				
		LPB	EP ESKS EL	09 05 44 16 33 39 00				98.4
JUL	24	USCGS REVILLA GIGEDO IS REG		08 52 39, 19.4N, 108.4W, H = 33 Km, M = 4.8				
		PNS LPB	P P EL	09 01 54.6 09 01 58 18 00			1.0 1.0	32.8 32.0
								53.1
JUL	24	TRJ	P	09 26 41.5	D			
JUL	24	PNS LPB	P S P (S)	14 45 44.0 46 13.6 14 45 46.8 46 17.5	C		0.4 0.9	5.8 127.5
JUL	24	PNS LPB	P S P	16 02 06 02 30.0 16 02 10.5				

JULY 1966

MONTH	DAY	STA	PHASE	TIME	SIGN	PER	AMPL	DIST
JUL	24	TRJ	IP IS	17 04 49.1 05 25.3	D			
JUL	24	USCGS TONGA IS		17 18 17.6, 20.4S, 175.8W, H = 112 Km, M = 5.99				
		LPB	EP EPP EL	17 31 47.5 35 53.5 18 05 00				
		PNS	EP EPP	17 31 53.3 35 34.4				
JUL	24	TRJ	EP IS	17 36 46.6 37 18.3				
JUL	24	USCGS		18 50 55, 12.2N, 88.6W, H = 33 Km, M = 4.2				
			OFF COAST OF CENTRAL AMERICA					
		LPB	P	18 57 25.5				35
JUL	24	PNS	IP S	20 58 24.0 58 46.4	D	0.7	56.8	
		LPB	IP S	20 58 24.5 58 48.5	D	0.8	17.5	
JUL	24	USCGS		21 45 48, 80.7N, 7.6E, H = 49 Km, M = 4.4				
			SVALBARD REG					
		PNS	EP	21 59 53				
JUL	25	PNS	EP S	00 28 20.6 28 43.4				
JUL	25	PNS	P S	00 53 40.8 54 10.4		0.4	1.4	
JUL	25	PNS LPB	EP EP	01 11 07.2 01 11 12		0.9	6.8	
JUL	25	USCGS		01 06 56, 8S, 78.4W, H = 51 Km, M = 3.9				
			ECUADOR					
		PNS LPB	EP EP	01 10 02 01 11 11.8		0.8	5.6	1
JUL	25	PNS	EP S	02 32 56.6 33 22.6				
JUL	25	PNS	EP S	04 06 10.4 06 34.0				

JULY 1966

MONTH	DAY	STA	PHASE	TIME	SIGN	PER	AMPL	DIST
JUL	25	TRJ	EP IS	04 59 12.3 59 43.9	D			
JUL	25	LPB PNS	E(P) EP	05 04 41 05 04 42.3				
JUL	25	PNS LPB	E(P) EP	06 23 27.5 06 23 31				
JUL	25	PNS LPB	IP S IP IS	06 55 39.2 56 08 06 55 40.5 56 09	C C	0.5 0.9	14.2 12.3	
JUL	25	USCGS		08 42 18.9, 31.9S, 69.7W, H = 116 Km, M = 4.7				
			SAN JUAN PROVINCE, ARGENTINA					
		TRJ LPB	EP P I ES EL	08 44 59.4 08 45 52 46 18 48 53 50 00			1.0	14.0 14.9
		PNS	P I S L	08 45 54.2 46 14.2 48 48 50.8			1.7	66.6
JUL	25	PNS LPB	EP EP	09 14 07.1 09 14 08				
JUL	25	USCGS		09 18 36.7, 52.1N, 170.0W, H = 31 Km, M = 4.3				
			FOX IS, ALEUTIAN IS					
		LPB PNS	EPKP EPKP	09 37 03 09 37 03.2				11.1
JUL	25	USCGS		11 42 01, 12.2N, 43.9W, H = 33 Km, M = 4.5				
			N ATLANTIC RIDGE					
		LPB	EP EL	11 49 12 12 00 06				27.8
		PNS	P IS L	11 49 12.2 55 06 12 00.1			0.7	4.9
JUL	25	PNS	P IS I L	12 32 41.5 40 27.0 44 13 48.8			1.5	15.8
		LPB	EP ES L	12 32 42 40 23 48.9				

JULY 1966

MONTH	DAY	STA	PHASE	TIME	SIGN	PER	AMPL	DIST
JUL	25	USCGS		13 09 09, 37.7S, 177.8E, H = 33 Km, M = 4.2				
				OFF E COAST OF N IS, N.Z.				
		PNS	EP	13 22 40				
			ES	34 05				
			EL	55.8				
		LPB	EL	13 55 00				97.6
JUL	25	PNS	P	13 31 15.1		0.3	4.7	
			S	31 42.0				
JUL	25	TRJ	EP	17 41 55.7				
			IS	42 27.9	D			
JUL	25	USCGS		20 50 35.9, 6.0S, 150.7E, H = 56 Km, M = 4.6				
				NEW BRITAIN REGION				
		LPB	EPKP	21 09 48				135.4
			EL	55 00				
		PNS	EPKP	21 09 53.6				
			ESS	30 20				
			L	54.8				
JUL	26	TRJ	IP	00 18 39.8	C			
			IS	19 12.1	D			
JUL	26	LPB	P	02 03 22		0.9	4.3	
		PNS	P	02 03 23.1				
JUL	26	PNS	P	02 13 32.7		0.8	5.7	
			S	14 12.3				
		LPB	P	02 13 38		0.8	12.6	
			S	14 21.5				
JUL	26	USCGS		03, 48 28.8, 56.2N, 164.6E, H = 33 Km, M = 4.8				
				KOMANDORSKY IS REG				
		LPB	EPKP	04 07 27				124.4
			EL	48 00				
		PNS	EPKP	04 07 33.2				
			EL	47.6				
JUL	26	LPB	EP	05 01 01				
		PNS	EP	05 01 02.9				
JUL	26	TRJ	IP	05 24 48.8	D			
			S	25 21.7	D			

JULY 1966

MONTH	DAY	STA	PHASE	TIME	SIGN	PER	AMPL	DIST
JUL	26	USCGS		05 18 40, 18.6N, 46.7W, H = 33 Km, M = 4.0				
				N ATLANTIC RIDGE				
		PNS	P	05 26 20.4		1.0	9.9	
			EL	59.8				
		LPB	P	05 26 20.5		1.1	13.8	40.9
JUL	26	USCGS		05 44 31, 18.0S, 178.5W, H = 596 Km, M = 4.3				
				FIJI IS REG				
		LPB	EP	05 57 27				103.0
			EL	06 33 00				
		PNS	E	05 59 17.3				
			ESKS	06 08 11				
			EL	32.8				
JUL	26	LPB	EP	05 59 17				
JUL	26	TRJ	P	06 31 46.7	D			
			S	32 17.8				
JUL	26	USCGS		06 26 39, 3.8S, 103.3W, H = 33 Km, M = 4.5				
				N EASTER I CORDILLERA				
		PNS	EP	06 33 44				
			IS	39 38				
			SS	41 44				
			L	4.4				
		LPB	EP	06 33 45				36.5
			S	39 45				
			EL	44 00				
JUL	26	LPB	P	07 04 49		1.0	10.0	
		PNS	P	07 04 51.9		0.9	7.5	
JUL	26	LPB	EP	09 26 51				
		PNS	P	09 26 52.9				
			(S)	27 34				
JUL	26	USCGS		09 24 55, 15.0S, 167.3E, H = 120 Km				
				NEW HEBRIDES IS				
		LPB	EPKP	09 43 26				117.0
			EL	10 20 00				
		PNS	EPKP	09 43 45				
			EL	10 20.6				
JUL	26	TRJ	IP	09 50 31.4	C			
			IS	51 20.1				

JULY 1966

MONTH	DAY	STA	PHASE	TIME	SIGN	PER	AMPL	DIST
JUL	26	LPB PNS	EP EP (S)	10 51 08 10 51 10 52 09.6				
JUL	26	USCGS PNS	11 40 47.4, 9S, 133.0E, H = 43 Km, M = 4.8 W NEW GUINEA REGION EPKP IPPKP EG EL EPKP PPKP	12 00 35.6 00 44.2 41.6 50.9 12 00 36 00 44.2		1.0	9.9	147.3
JUL	26	USCGS LPB	12 50 19.3, 52.0N, 173.5W, H = 36 Km, M = 4.8 ANDREANOF IS, ALEUTIAN IS EPKP	13 08 17				112.1
JUL	26	USCGS LPB PNS	16 17 05, 6.1N, 77.5W, H = 33 Km, M = 4.1 NEAR W COAST OF COLOMBIA EP E EL EP	16 22 16 22 22 29 00 16 22 17.4		1.0	10.0	24.1
JUL	26	PNS	P	16 50 13.5		0.5	2.8	
JUL	26	PNS	EP	18 53 35.4				
JUL	26	USCGS LPB PNS	20 10 24, 18.4S, 178.2W, H = 601 Km FIJI IS REG EP EL EP L	20 23 12.5 58 00 20 23 13.6 58.1				102.4
JUL	26	PNS LPB	P (S) P (S)	21 10 52.7 13 14.6 21 10 58.5 13 16.5		0.6	4.1	
JUL	26	PNS LPB	P (S) P I ES	21 10 58.5 13 16.5 21 55 30 56 17.2 21 55 35 56 25.5 57 22		0.8	19.6	
JUL	26	USCGS PERU PNS LPB	21 53 33, 11.3S, 75.1W, H = 101 Km, M = 4.5 EP I P I ES	21 55 30 56 17.2 21 55 35 56 25.5 57 22		0.9	10.2	8.1

JULY 1966

MONTH	DAY	STA	PHASE	TIME	SIGN	PER	AMPL	DIST
JUL	26	USCGS KERMADEC IS PNS	22 39 EP I ESS EL	47.8, 27.5S, 177.9W, H = 143 Km, M = 5.2 22 53 08.2 56 47 23 11 33 26.2				
JUL	26	LPB	EL	23 25 00				98.5
JUL	27	TRJ LPB PNS	IP P EP	00 50 23.6 00 50 59.8 00 51 01.0	C		1.1 13.8 1.0 6.2	
JUL	27	PNS	P S	01 21 23.2 21 45.8				
JUL	27	PNS LPB	EP ES L EP ES EL	03 01 18.7 04 24 05.2 03 01 20 04 23 05 00				
JUL	27	USCGS TRJ LPB	04 48 59.4, 24.2S, 70.3W, H = 35 Km, M = 6.0 NEAR COAST OF N CHILE IP P PP S L P PP ES ESS L	04 50 33.3 04 50 55.4 51 08 52 23 53.6 04 50 58.0 51 09.0 52.24.6 52 44 52.9	C C		1.4 102.0 8.1	
JUL	27	PNS	P PP S L P PP ES ESS L	04 50 58.0 51 09.0 52.24.6 52 44 52.9	C	0.8	85.6	
JUL	27	TRJ LPB PNS	P P S P IS	05 12 17.2 05 12 40.5 14 24.5 05 12 41.9 14 34.0		0.7	6.5	
JUL	27	USCGS MOLUCCA PASSAGE LPB PNS	05 10 36, 2.8N, 126.0E, H = 33 Km EL EL	05 25 00 05 25.9				160.0
JUL	27	LPB PNS	EP EP	05 45 07.5 05 45 27				

JULY 1966

MONTH	DAY	STA	PHASE	TIME	SIGN	PER	AMPL	DIST
JUL	27	PNS LPB	P P	06 09 58.7 06 10 00				
JUL	27	USCGS BONIN IS		07 15 42, 27.4N, 139.6E, H = 460 Km, M = 4.4				
		PNS	EPKP	07 34 40.2		1.2	12.2	
			I	34 47.0				
			E	36 42				
			EL	08 27.9				
		LPB	EPKP	07 34 41		0.8	23.8	152.
			I	34 47.2				
			E	36 40.5				
			EL	08 26.7				
JUL	27	USCGS		08 09 26, 4.0S, 103.7W, H = 33 Km, M = 4.4				
				N EASTER I CORDILLERA				
		PNS	EP	08 16 34				
			L	27.6				
		LPB	EP	08 16 37.5		1.0	4.0	36.
			EL	27 00				
JUL	27	PNS LPB	EP EP	09 36 27 09 36 30				
JUL	27	PNS	IP	10 39 48.0	C			
			S	40 30.0				
		LPB	P	10 39 53				
			S	40 42				
JUL	27	PNS	IP	14 26 07.0	D	0.5	4.0	
			S	26 30.4				
JUL	27	USCGS W IRAN		14 49 02, 32.6N, 48.8E, H = 36 Km, M = 5.5				
		PNS	PKP	15 07 56.1				
			EL	46.5				
		LPB	EL	15 47 00				121.
JUL	27	USCGS W IRAN		10 06 34, 32.8N, 48.7E, H = 36 Km, M = 4.9				
		PNS	E(PKP)	18 25 27				
			PPP	29 38				
			I	30 44				
			EL	19 04.1				

JULY 1966

MONTH	DAY	STA	PHASE	TIME	SIGN	PER	AMPL	DIST
JUL	27	USCGS W IRAN		19 40 09.6, 32.6N, 49.0E, H = 54 Km, M = 5.2				
		PNS	EPKP	19 59 04.6				
			EL	20 37.8				
		LPB	EL	20 38 00				121.5
JUL	27	LPB	EP	20 38 52		0.8	15.4	
		PNS	IP	20 38 54.8	D	0.2	62.6	
			S	39 17				
JUL	27	USCGS		23 10 55, 18.1S, 71.7W, H = 56 Km, M = 4.2				
				OFF COAST OF N CHILE				
		PNS	P	23 11 51.0		0.8	13.8	
			IPP	12 00.5				
			S	12 35				
			L	13.1				
		LPB	IP	23 11 54		0.9	11.7	3.7
			IS	12 52				
			L	13.3				
JUL	28	USCGS		01 05 39, 17.3S, 167.6E, H = 19 Km				
				NEW HEBRIDES IS				
		LPB	EPKP	01 24 10				115.2
			EL	59 00				
		PNS	EL	01 59.8				
JUL	28	USCGS		01 18 27.4, 17.2S, 167.7E, H = 17 Km, M = 5.3				
				NEW HEBRIDES IS				
		LPB	EPKP	01 37 16				115.4
			ESS	54 04				
			EL	02 13 00				
		PNS	E	01 37 37.3				
			EPP	40 42				
			ESS	54 00				
			L	02 12.2				
JUL	28	PNS	P	02 46 24.6		0.3	2.3	
			S	46 30.7				
JUL	28	LPB	EP	04 29 39				
			S	30 09.5				
		PNS	P	04 29 41.9		0.5	5.0	
			S	30 09.2				
JUL	28	PNS	P	04 51 50.0		1.2	19.4	
			L	05 05 00				
		LPB	EP	04 51 51				
			EL	05 01 00				

JULY 1966

MONTH	DAY	STA	PHASE	TIME	SIGN	PER	AMPL	DIST	
JUL	28	USCGS N CHILE		05 41 55, 20.0S, 69.1W, H = 124 Km, M = 4.5					
		LPB	IP	05 42 50.5	C	0.8	220.0	3.7	
			S	43 32					
		PNS	IP	05 42 53.7	C	0.9	643.0		
			S	43 32.1					
			EL	43 40					
JUL	28	PNS	P	06 35 00.4					
			S	35 29.5					
		LPB	EP	06 35 02		0.8	5.6		
			(S)	35 31.5					
JUL	28	USCGS FIJI IS REG		07 13 18, 21.0S, 179.1W, H = 604 Km, M = 4.7					
		PNS	EL	07 59.9					
JUL	28	PNS	EP	07 49 07					
			E	49 23.6					
		LPB	EP	07 49 13					
JUL	28	USCGS NEAR N COAST OF NEW GUINEA		08 15 14, 2.3S, 141.2E, H = 19 Km, M = 5.4					
		PNS	IPKP	08 34 54.9	D	1.2	277.7		
			SS	56 55					
			EL	09 24 00					
		LPB	IPKP	08 34 55	D	1.5	160.0	145.	
			PPKP	35 05.5					
			EL	24 00					
JUL	28	USCGS NEW HEBRIDES IS		09 42 36.8, 14.9S, 167.3E, H = 141 Km, M = 5.0					
		LPB	EPKP	10 01 04				121.	
		PNS	EPKP	10 01 22.2					
			EL	37.9					
JUL	28	USCGS NEAR COAST OF N CHILE		10 50 08, 24.3S, 70.2W, H = 48 Km, M = 4.3					
		LPB	P	10 52 03					
			I	52 28					
			ES	53 48					
			EL	54 00					
		PNS	P	10 52 08.2		0.4	4.8		
			I	52 18.7					
			ES	53 32					
			EL	53.7					
			I	54.2					

JULY 1966

MONTH	DAY	STA	PHASE	TIME	SIGN	PER	AMPL	DIST	
JUL	28	USCGS MOLUCCA SEA		10 47 48.8, 0.3S, 124.2E, H = 95 Km, M = 5.4					
		LPB	EPKP	11 07 34				156.9	
			EL	52 00					
		PNS	EPKP	11 07 37					
			EL	51.8					
JUL	28	USCGS KERMADEC IS REG		12 07 52.5, 29.0S, 177.5W, H = 59 Km, M = 5.4					
		LPB	EP	12 21 10				97.6	
			ESKS	32 00					
			EL	53.8					
		PNS	L	12 55.6					
JUL	28	USCGS NEW HEBRIDES IS		12 32 29, 14.9S, 167.3E, H = 112 Km, M = 4.1					
		LPB	EL	13 27 00				117.0	
JUL	28	USCGS FIJI IS REG		14 25 13, 21.8S, 179.5W, H = 561 Km					
		LPB	EL	15 13 00				102.4	
JUL	28	PNS	EP	16 29 16.4					
			S	31 44.0					
		LPB	EP	16 29 33					
			(S)	31 56					
JUL	28	USCGS NEW HEBRIDES IS		19 59 37.5, 19.6S, 168.7E, H = 52 Km, M = 4.6					
		LPB	EL	20 52 00				113.4	
		PNS	EL	20 52.7					
JUL	28	USCGS S OF FIJI IS		23 21 48, 25.6S, 177.6W, H = 184 Km, M = 4.8					
		LPB	EP	23 35 07				99.4	
			EL	00 09 00					
JUL	28	PNS	EP	23 38 51.2					
		LPB	EP	23 39 26					
JUL	29	LPB	EP	03 08 09					
			S	08 52.5					
		PNS	EP	03 08 10					
			S	08 53.2					

JULY 1966

MONTH	DAY	STA	PHASE	TIME	SIGN	PER	AMPL	DIST
JUL	29	USCGS OFF E COAST OF UNITED STATES	04 36	24.8, 36.6N, 74.1W, H = 1 Km, M = 4.7				
		PNS	P	04 45 43.4		1.0	27.1	
			EL	05 01.7				
		LPB	P	04 45 45.3		0.9	11.9	52
			EL	05 02 00				
JUL	29	USCGS RYUKYU IS	06 25	35.2, 29.0N, 129.4E, H = 21 Km, M = 4.9				
		LPB	PKP	06 45 36.5		1.0	12.0	159
		PNS	PKP	06 45 36.5		1.3	25.5	
			EL	07 40.7				
JUL	29	LPB	P	07 01 09		1.0	14.0	
			E(S)	02 20				
		PNS	EP	07 01 10.5				
			I	01 23.0				
			S	02 22.1				
JUL	29	PNS	IP	07 10 38.8	D	0.3	22.7	
			S	11 05.6				
JUL	29	USCGS HOKKAIDO, JAPAN REGION	07 08	14.6, 44.0N, 145.3E, H = 96 Km, M = 5.7				140
		LPB	EPKP	07 27 32				
		PNS	PKP	07 27 34.9				
			ESS	49 14				
			EL	08 15 00				
JUL	29	USCGS PERU	08 26	04, 12.7S, 71.1W, H = 35 Km, M = 4.4				
		PNS	P	08 27 10.7	C			
			IPG	27 18.4				
			S	28 18				
			L	28.7				
		LPB	P	08 27 16	C	0.9	32.4	
			IPG	27 24				
			S	28 34				
			L	29.0				
JUL	29	LPB	P	09 05 55		1.0	6.0	
JUL	29	LPB	EP	09 32 45.5		1.0	54.0	
			S	33 45				
		PNS	EP	09 32 46.4				
			I	32 48.1				
			S	33 52.4				

JULY 1966

MONTH	DAY	STA	PHASE	TIME	SIGN	PER	AMPL	DIST
JUL	29	LPB	EP	09 56 27.5				
		PNS	P	09 56 30.8				
			S	57 58.5				
JUL	29	USCGS SOLOMON IS	11 46	15.6, 10.5S, 162.8E, H = 75 Km, M = 5.4				
		PNS	EPKP	12 05 05.7				
			ESS	23 25				
			EL	44.1				
		LPB	EL	12 44 00				122.5
JUL	29	TRJ	P	13 14 41.1	D			
			S	15 12.1				
JUL	29	TRJ	IP	16 07 53.8	D			
JUL	29	PNS	EP	19 16 11.2				
		LPB	EP	19 16 13		1.0	14.0	
JUL	29	USCGS KURILE IS	19 48	10, 46.5N, 152.6E, H = 33 Km, M = 4.6				
		PNS	EPKP	20 07 30.8				
JUL	29	PNS	EP	22 10 58				
		LPB	EP	22 11 03				
JUL	29	USCGS NEAR E CST OF HONSHU, JAPAN	22 07	59.6, 36.6N, 141.3E, H = 42 Km, M = 4.7				
		PNS	EPKP	22 27 38.4				
		LPB	EPKP	22 27 52		1.0	14.0	
JUL	29	PNS	EP	23 49 14.3				
			S	50 06.6				
		LPB	EP	23 49 15				
			I	49 48				
			S	50 43				
JUL	30	USCGS UTAH	03 25	31.8, 39.5N, 110.4W, H = 0 Km, M = 4.3				
		LPB	EL	03 58 00				68.3

JULY 1966

MONTH	DAY	STA	PHASE	TIME	SIGN	PER	AMPL	DIST	
JUL	30	TRJ LPB PNS	P	04 07 36.3	D				
			EP	04 08 12					
			P	04 08 12.6					
			S	09 41.6					
JUL	30	LPB PNS	EP	05 18 25					
			EP	05 18 38.7					
JUL	30	USCGS YUGOSLAVIA LPB	EP	05 19 25, 43.0N, 17.8E, H = 31 Km, M = 4.3					97.8
				EP	05 33 02				
JUL	30	TRJ LPB PNS	IP	05 39 01.0	C	0.9	8.5		
			EP	05 39 54					
			(S)	40 37.5					
			P	05 39 57.3					
JUL	30	PNS	EP	S	41 23				
					06 47 15				
JUL	30	TRJ	IP	07 34 01.9					D
JUL	30	LPB PNS	P	07 43 18	0.6	2.4			
			E(S)	43 46					
			P	07 43 18.0					
JUL	30	PNS	EP	S	09 33 10.0				
					33 32				
JUL	30	PNS	EP	12 29 51					
JUL	30	PNS	EP	13 06 14					
JUL	30	PNS LPB	IP	S	14 05 59.8	D	0.6	50.8	
				S	06 23.7				
				IP	14 06 01.5				
				(S)	06 29.5				
JUL	30	PNS	EP	16 32 41.5					

- 68 -

JULY 1966

MONTH	DAY	STA	PHASE	TIME	SIGN	PER	AMPL	DIST			
JUL	30	USCGS N COLOMBIA PNS	P PP ES EL	17 23 35.7, 6.3N, 73.8W, H = 65 Km, M = 4.3					0.5	2.0	
					17 28 37.0						
					29 08.8						
					32 37						
					35 00						
				LPB	P	17 28 39	1.2	67.0			23.0
					PP	29 07.5					
		EL	35 00								
JUL	30	USCGS MINDANAO, P. I. PNS	PKP	17 39 18.8, 9.1N, 126.6E, H = 36 Km, M = 5.4					1.0	4.3	
				L	18 57.2						
				LPB	PKP	17 59 22.5	1.3	14.0			163.8
JUL	30	USCGS WASHINGTON PNS	EP	18 02 38, 47.1N, 122.1W, H = 29 Km, M = 3.4							
				EL	18 14 37.9						
			EL	40.7							
JUL	30	PNS	P	18 38 27.0					0.9	2.8	
JUL	30	USCGS SOLOMON IS LPB	EP	19 34 16, 10.5S, 163.1E, H = 33 Km, M = 4.9						122.4	
				EL	20 31 00						
				PNS	EL	20 34.3					
JUL	30	USCGS N OF SEVERNAYA ZEMLYA LPB	EL	20 32 00.7, 84.5N, 104.2E, H = 29 Km, M = 4.8						102.5	
				PNS	EL	21 20 00					
					EL	21 20.6					
JUL	30	PNS	P	21 07 09.9					0.7	2.8	
JUL	30	LPB PNS	EP	21 27 56					1.0	18.0	
				ES	28 38						
				P	21 27 58.3						
				S	28 43.3						
JUL	30	PNS LPB	EP	22 08 35.0							
				EP	22 08 45						
				EL	27 00						

- 69 -

JULY 1966

MONTH	DAY	STA	PHASE	TIME	SIGN	PER	AMPL	DIS
JUL	30	PNS	P	23 06 53.1				
			S	07 54.3				
		LPB	EP	23 07 06				
JUL	31	TRJ	P	01 01 54.5	C			
			IS	02 25.3	C			
JUL	31	LPB	EP	02 06 50				
JUL	31	PNS	P	02 34 45.5				
		LPB	EP	02 34 56				
			S	36 11.5				
		TRJ	IP	02 35 29.9	C			
			IS	36 09.6				
JUL	31	LPB	EP	03 09 58				
JUL	31	USCGS		03 28 14, 42.8N, 46.2E, H = 33 Km, M = 4.7				
				E CAUCASUS				
		LPB	EL	05 24 00				118.
		PNS	EL	05 24.5				
JUL	31	PNS	P	04 47 46.1		0.3	1.8	
			(S)	48 29.3				
		LPB	EP	04 47 51				
JUL	31	TRJ	P	05 12 07.3	D			
			IS	12 37.3	C			
JUL	31	LPB	EP	05 41 57				
JUL	31	LPB	EP	05 54 40				
			S	55 37				
		PNS	EP	05 54 46.2		0.6	1.8	
			S	55 39.3				
		TRJ	P	05 55 30.4	C			
			IS	56 12.5	C			
JUL	31	LPB	EP	06 25 27.5				
JUL	31	LPB	EP	07 43 37				
		PNS	EP	07 43 39				
JUL	31	LPB	IP	07 49 04.4	D	1.0	24.0	
			IS	49 49.5				
		PNS	EP	07 49 05.7		1.2	17.4	
			S	49 48.2				
			I	50 23.6				
		TRJ	IP	07 49 58.6	C			
			IS	50 46.7				

JULY 1966

MONTH	DAY	STA	PHASE	TIME	SIGN	PER	AMPL	DIST
JUL	31	LPB	EP	08 36 25				
JUL	31	TRJ	IP	09 02 08.3	C			
			IS	02 38.8				
JUL	31	PNS	P	09 11 48.8	D	1.0	3.7	
JUL	31	USCGS		11 47 05, 18.1S, 173.7W, H = 33 Km, M = 4.6				
				TONGA IS				
		LPB	EL	12 34 00				98.7
		PNS	L	12 34.1				
JUL	31	USCGS		12 42 48, 15.4S, 166.5E, H = 4 Km, M = 4.1				
				NEW HEBRIDES IS				
		LPB	EL	13 38 00				117.4
		PNS	EL	13 38.3				
JUL	31	LPB	EP	13 23 23				
		PNS	EP	13 23 24.6				
JUL	31	PNS	EP	15 26 11.2				
JUL	31	PNS	EP	15 27 43.4		0.5	1.7	
			S	28 06.4				
JUL	31	USCGS		15 17 18.8, 0.7N, 30.1E, H = 33 Km, M = 4.8				
				UGANDA				
		PNS	EP	15 31 01.3				
			EL	16 05 00				
		LPB	EL	16 05 00				99.9
JUL	31	PNS	IP	17 06 41.8	D	0.3	25.3	
			S	07 04.6				
		LPB	P	17 06 43.5		1.0	38.0	
			S	07 07				
JUL	31	PNS	EP	17 31 06.1		0.4	5.6	
			S	31 30.0				
JUL	31	PNS	EP	18 04 28.5				
JUL	31	LPB	EP	19 00 00				
		PNS	P	19 00 06.8		0.5	5.5	

JULY 1966

MONTH	DAY	STA	PHASE	TIME	SIGN	PER	AMPL	DIST	
JUL	31	USCGS	19 10 45, 12.3N, 88.1W, H = 56 Km, M = 4.3 OFF COAST OF CENTRAL AMERICA						
		LPB	EP	19 17 32				34	
			EL	28 00					
		PNS	IP	19 17 35.9		1.2	55.0		
			EL	27.6					
JUL	31	USCGS	19 06 34, 7.5S, 128.5E, H = 162 Km, M = 4.8 BANDA SEA						
		LPB	EPKP	19 26 06				150	
			EL	20 17 00					
		PNS	PKP	19 26 11.4		1.0	12.3		
			EL	20 17.4					
JUL	31	PNS	IP	19 57 57.7	D	0.3	4.1		
			S	58 21					
JUL	31	USCGS	19 45 34, 16.1S, 168.1E, H = 178 Km, M = 4.9 NEW HEBRIDES IS						
		LPB	EPKP	20 03 52				115	
			EL	41 00					
		PNS	EPKP	20 03 53					
			EL	40 00					
JUL	31	PNS	IP	20 52 19.2	D	0.5	25.3		
			IS	52 49.0					
		LPB	EP	20 52 25					
			(S)	52 58					
JUL	31	PNS	P	20 58 51.1		0.5	3.3		
JUL	31	PNS	EP	21 23 05.9					
			(S)	24 32					
JUL	31	PNS	P	22 20 10.0		0.7	7.9		
			IS	21 37.0					
			L	22 00					
		LPB	P	22 20 15		1.1	7.7		
			(S)	21 44					
			L	22.8					
JUL	31	LPB	E(P)	22 29 22					
			(S)	31 21					
		PNS	P	22 30 48.4		0.3	3.5		
			S	31 27.4					

- 72 -

AUGUST 1966

MONTH	DAY	STA	PHASE	TIME	SIGN	PER	AMPL	DIST	
AUG	1	LPB	EP	00 07 25					
AUG	1	LPB	P	01 40 33		1.0	40.0		
		PNS	IP	01 41 33.0	D	0.3	26.2	2.0	
			S	41 57.6					
AUG	1	PNS	P	02 34 04.7		0.5	2.7		
AUG	1	LPB	EP	03 11 27					
AUG	1	USCGS	03 23 03.1, 10.2S, 161.1E, H = 70 Km, M = 5.7 SOLOMON IS						
		PNS	PKP	03 41 56.9		1.3	14.6		
			ESS	04 00 32					
			EL	22 00					
		LPB	EPKP	03 41 57		1.2	13.0	124.1	
			ESS	04 00 34					
			EL	22 00					
AUG	1	PNS	EP	04 11 08.2					
		LPB	EP	04 11 16					
AUG	1	LPB	P	04 15 15		1.2	31.2		
			(S)	16 23.5					
		PNS	P	04 15 15.9		0.3	2.0	5.9	
			S	16 24					
AUG	1	TRJ	P	05 10 52.9	C				
AUG	1	USCGS	07 42 01, 14.6N, 92.8W, H = 33 Km, M = 4.4 NEAR COAST OF CHIAPAS, MEXICO						
		PNS	EP	07 49 29					
			L	08 01.1					
		LPB	EP	07 49 30				40.1	
			EL	08 01 00					
AUG	1	USCGS	09 48 02.6, 1.2S, 78.6N, H = 62 Km, M = 4.8 ECUADOR						
		PNS	EL	09 57.2					
AUG	1	USCGS	09 50 38.5, 17.7S, 70.7W, H = 109 Km, M = 4.8 NEAR COAST OF PERU						
		PNS	IP	09 51 20.2	C	0.7	380.0	2.8	
			IS	51 53					
		LPB	IP	09 51 23.0	C			3.2	
			S	51 54					

- 73 -

AUGUST 1966

MONTH	DAY	STA	PHASE	TIME	SIGN	PER	AMPL	DIST
AUG	1	TRJ	IP	10 52 15.2	C			
AUG	1	LPB	EP	11 39 30		0.6	3.5	
AUG	1	USCGS MARIANA IS REG		11 50 15.5, 21.7N, 142.9E, H = 313 Km, M = 4.1				
		PNS	P	12 09 27.5		0.9	6.4	
			I	09 32.5				
			EL	53 00				
		LPB	PKP	12 09 28		0.9	12.0	131
			I	09 33.5				
			EL	53 00				
AUG	1	PNS	P	13 09 06.5				
			S	10 06.8		1.0	22.0	
		LPB	EP	13 09 14				
			S	10 11.5				
AUG	1	LPB	E(P)	13 59 41				
			L	14 08 00				
		PNS	EP	13 59 41.5				
AUG	1	TRJ	EP	14 09 00.3	C	0.9	144.5	
		LPB	IP	14 09 56				
			S	10 53.5		0.5	66.0	
		PNS	IP	14 10 00.3	C			
			S	11 02				
AUG	1	TRJ	IP	15 09 21.3	D			
AUG	1	PNS	P	15 56 51.4		0.3	2.0	
			(S)	57 10				
AUG	1	USCGS ANDREANOF IS, ALEUTIAN IS		15 50 15, 51.1N, 179.3W, H = 14 Km, M = 4.9				
		LPB	EP	16 04 39				
			EL	04 42.8				
AUG	1	PNS	EP	16 34 07				
AUG	1	USCGS REPUBLIC OF THE CONGO		17 16 41, 8.0N, 30.0E, H = 36 Km, M = 5.5				
		PNS	EP	17 30 20				
			EL	18 04.2				
		LPB	EP	17 30 24				

AUGUST 1966

MONTH	DAY	STA	PHASE	TIME	SIGN	PER	AMPL	DIST
AUG	1	PNS	EP	17 35 26.5				
AUG	1	USCGS W PAKISTAN		19 09 55.1, 29.9N, 68.8E, H = 33 Km, M = 5.8				
		TRJ	EPKP	19 29 12.9				
		PNS	PKP	19 29 21.8		1.3	39.4	
			PPKP	29 30.0				
			EL	20 15.7				
		LPB	EPKP	19 29 22		1.2	41.5	138.2
			PPKP	29 30				
			EL	20 15.7				
AUG	1	PNS	EP	19 39 58				4.5
			S	40 49.8				
AUG	1	USCGS W PAKISTAN		20 80 57, 29.9N, 68.6E, H = 33 Km, M = 5.7				
		LPB	PKP	20 50 23.5		1.2	46.7	138.3
			PPKP	50 33				
			EL	21 36 00				
		PNS	PKP	20 50 23.9	D	1.2	24.0	
			EL	21 35.9				
AUG	1	USCGS KURILE IS REG		20 32 01.3, 44.6N, 150.4E, H = 24 Km, M = 5.2				
		PNS	PKP	20 51 26.7		1.0	13.8	
			EL	21 17.5				
		LPB	PKP	20 51 27		1.1	25.3	137.2
AUG	1	USCGS W PAKISTAN		21 02 59.6, 30.0N, 68.7E, H = 33 Km, M = 6.2				
		PNS	EPKP	21 22 24.8				
			IPPKP	22 36.8				
			SKS	29 14.4				
			L	22 08.8				
		TRJ	PKP	21 22 25.2	D			
		LPB	PKP	21 22 26.5		1.4	92.0	138.3
			PPKP	22 37				
			PP	25 28.5				
			SKS	29 15				
			EG	22 00 00				
			L	09 00				
AUG	1	PNS	P	21 30 28.0		0.3	10.0	2.3
			S	30 54.8				

AUGUST 1966

MONTH	DAY	STA	PHASE	TIME	SIGN	PER	AMPL	DIST
AUG	1	PNS	IP	22 42 11.8	C	0.5	55.4	
			IS	42 33.9				
		LPB	IP	22 42 14		0.8	40.0	1
			IS	42 36.5				
AUG	1	USCGS		22 30 54.8, 30.0N, 68.9E, H = 33 Km, M = 5.2				
				W PAKISTAN				
		LPB	EPKP	22 50 21				138
			EL	23 36 00				
		PNS	PKP	22 50 21.8		1.3	14.6	
			EL	23 36 00				
AUG	1	TRJ	IP	23 26 05.3	C			
AUG	1	USCGS		23 35 08, 55.9S, 147.0E, H = 33 Km, M = 4.9				
				W OF MACQUARIE IS				
		LPB	EPKP	23 54 18				131
		PNS	EL	00 37.8				
AUG	2	PNS	P	00 30 42.5	C	0.8	14.8	
			S	31 31.0				
		LPB	P	00 30 48		1.1	23.0	4
			S	31 38.2				
AUG	2	USCGS		01 06 18, 19.8S, 69.0W, H = 206 Km, M = 4.1				
				N CHILE				
		LPB	P	01 07 13.0		0.5	2.8	3
			S	07 53				
		PNS	P	01 07 16.5	C	0.5	22.1	
			S	07 57.3				
		TRJ	IP	01 07 24.8	D			
AUG	2	TRJ	P	04 07 28.8	C			
			S	08 00.2	C			
		PNS	P	04 07 59.3		0.4	2.3	
			ES	08 56				
AUG	2	LPB	EP	05 49 01		0.5	3.9	
		PNS	EP	05 49 02.8				
			I	49 06				
AUG	2	USCGS		05 41 37.4, 30.0N, 68.8E, H = 32 Km, M = 5.2				
				W PAKISTAN				
		LPB	EPKP	06 01 03		1.1	4.6	138
			EL	47 00				
		PNS	EPKP	06 01 04.3				
			EL	47 00				

AUGUST

MONTH	DAY	STA	PHASE	TIME	SIGN	PER	AMPL	DIST
AUG	2	TRJ	P	06 26 57.6	C			
		PNS	EP	06 27 48.8				
		LPB	EP	06 27 49				
AUG	2	PNS	P	06 29 14.5	C	0.5	3.9	2.3
			S	29 42.6				
AUG	2	PNS	P	08 46 10.3				2.4
			S	46 39.5				
AUG	2	LPB	EP	08 58 52				
		PNS	IP	08 58 52.5	D	0.3	14.1	
AUG	2	USCGS		09 18 57.6, 29.9N, 69.2E, H = 21 Km, M = 5.1				
				W PAKISTAN				
		LPB	EPKP	09 38 23		1.2	5.2	
			EL	10 24 00				
		PNS	EPKP	09 38 26.3				
			L	10 24.1				
AUG	2	PNS	IP	12 52 22.9	D	0.2	25.1	2.0
			IS	52 47.6				
		LPB	EP	12 52 26				
AUG	2	USCGS		14 27 47, 9.4S, 160.7E, H = 84 Km, M = 4.6				
				SOLOMON IS				
		LPB	EPKP	14 46 40				125.8
			EL	15 27 00				
AUG	2	PNS	(EP)	15 18 52				
AUG	2	PNS	E(P)	15 36 16.4				
AUG	2	USCGS		15 57 05, 36.4S, 99.8W, H = 33 Km, M = 4.7				
				S PACIFIC OCEAN				
		PNS	P	16 03 51.8		1.4	38.8	
			ES	09 35				
			L	14.1				
		LPB	P	16 03 53		1.2	18.2	34.0
			ES	09 38				
			EL	14 00				

AUGUST 1966

MONTH	DAY	STA	PHASE	TIME	SIGN	PER	AMPL	DIST
AUG	2	USCGS NEW HEBRIDES IS		18 25 22.6, 14.0S, 165.9E, H = 50 Km, M = 5.1				
		LPB	EPKP	18 44 10				119.3
			ESS	19 01 24				
			EL	20.3				
		PNS	EPKP	18 44 10.6				
AUG	2	USCGS HONSHU, JAPAN		18 48 33.8, 36.5N, 138.1E, H = 2 Km, M = 4.9				
		PNS	PKP	19 08 27.2	D	1.7	29.6	
		LPB	PKP	19 08 28		1.1	20.7	150.3
			EL	59 00				
AUG	2	LPB PNS	EP EP E	20 20 17 20 20 21.4 20 41.0				
AUG	2	PNS	EP S	22 05 49.2 06 33.4				
AUG	3	LPB PNS	EP P	00 44 33 00 44 34.8			3.6	
AUG	3	USCGS S OF AFRICA		03 12 40.6, 52.4S, 26.3E,				
		TRJ	P	03 24 19.9	C			
		LPB	EP	03 24 30				79.8
		PNS	P	03 24 51.4		1.0	9.6	
AUG	3	PNS LPB	P EP	03 48 23.0 03 48 27		0.8 1.0	3.4 12.0	
AUG	3	TRJ	EP S	04 20 24.7 20 56.8				
AUG	3	LPB PNS	EP EP I S	09 59 17 09 59 23 59 26 10 00 05.2				

AUGUST 1966

MONTH	DAY	STA	PHASE	TIME	SIGN	PER	AMPL	DIST
AUG	3	PNS	IP IS	11 52 47.7 53 15.7	C	0.4	4.5	2.3
		LPB	EP IS	11 52 50 53 20		0.9	18.7	
AUG	3	PNS	IP IS	13 30 16.0 30 38.5	D	0.4	7.3	1.8
		LPB	P (S)	13 30 18.5 30 43.5		0.8	32.2	
AUG	3	PNS	EP	13 51 51				
AUG	3	LPB PNS	EP IP (S)	15 49 07 15 49 07.0 49 19.8	D	0.5	9.2	
AUG	3	USCGS KOMANDORSKY IS REG		16 00 26 55.3N, 179.1E, H = 33 Km, M = 4.7				
		LPB	EL	16 57 00				116.9
AUG	3	PNS	P (S)	16 33 18.2 33 53.8	D	0.5	9.2	
AUG	3	PNS LPB	EP EP	16 48 22.8 16 48 24				
AUG	3	USCGS KYUSHU, JAPAN		19 01 26, 31.3N, 131.7E, H = 33 Km, M = 4.4				
		LPB	EPKP EL	19 21 56 20 16 00				157.1
AUG	3	USCGS AFGHANISTAN-USSR BOR REG		22 13 20.1, 37.2N, 71.2E, H = 33 Km, M = 5.0				
		LPB	EPKP	22 32 49				138.6
AUG	3	LPB	EP	23 29 23				
AUG	4	PNS LPB	E(P) EP	02 24 51.2 02 24 55				
AUG	4	LPB PNS	EP EP	02 43 41 02 43 43				

AUGUST 1966

MONTH	DAY	STA	PHASE	TIME	SIGN	PER	AMPL	DIST	
AUG	4	LPB	P	02 50 23.5		1.0	16.0	2.1	
			S	50 54					
		PNS	P	02 50 30.5					
			S	51 06.6					
AUG	4	USCGS	03 26 00, 1.7S, 106.1W, H = 33 Km, M = 4.7						
			N EASTER I CORDILLERA						
		PNS	P	03 33 31.6	C	1.6	47.2		
		LPB	EP	03 33 36		1.2	18.2	40.0	
			EL	46 00					
AUG	4	PNS	EP	03 41 24					
		LPB	EP	03 41 27					
AUG	4	LPB	EP	03 44 49		1.0	10.0		
AUG	4	LPB	EP	04 05 31					
		PNS	EP	04 05 33.2					
AUG	4	LPB	EP	04 40 13		1.0	16.6		
		PNS	EP	04 40 13					
AUG	4	LPB	EP	05 02 48					
		PNS	P	05 02 53.1		0.6	16.6		
AUG	4	USCGS	05 42 21.3, 7.3S, 120.3E, H = 531 Km, M = 5.5						
			FLORES SEA						
		LPB	PKP	06 01 11		1.0	22.0	155.0	
			IPKP2	01 43.5					
			EL	55 00					
		PNS	IPKP	06 01 17.0	C	1.0	41.6		
			PKP2	01 45					
			EL	55.2					
AUG	4	LPB	EP	06 13 14					
		PNS	IP	06 13 18.2	D	0.5	6.9		
AUG	4	TRJ	IP	06 22 46.2					
AUG	4	PNS	EP	07 25 14.7					
		LPB	EP	07 25 15.7					
AUG	4	TRJ	P	10 21 29.7	C				

AUGUST 1966

MONTH	DAY	STA	PHASE	TIME	SIGN	PER	AMPL	DIST	
AUG	4	PNS	EP	13 39 33					
		LPB	EP	13 39 38					
AUG	4	PNS	IP	15 34 18.4	C	0.6	8.7		
		LPB	EP	15 34 22		0.7	11.7		
AUG	4	USCGS	15 25 40, 17.8S, 174.8N, H = 239 Km, M = 5.1						
			TONGA IS						
		PNS	EP	15 38 59.5					
		LPB	EP	15 39 23					
			EL	16 14 00				99.7	
AUG	4	PNS	EP	17 00 38				4.8	
			S	01 32.7					
		LPB	EP	17 00 40					
			(S)	01 32.5					
AUG	4	PNS	IP	19 02 05.3				2.1	
			S	02 30.0					
AUG	4	USCGS	20 37 29, 51.0N, 178.6E, H = 33 Km, M = 4.3						
			RAT IS, ALEUTIAN IS						
		PNS	EPKP	20 56 13					
		LPB	EPKP	20 56 16				117.2	
			EL	21 33 00					
AUG	4	USCGS	22 29 28, 29.8N, 68.6E, H = 54 Km, M = 4.9						
			W PAKISTAN						
		PNS	EPKP	22 48 52.8					
		LPB	EPKP	22 48 54				138.3	
			EL	23 35 00					
AUG	4	USCGS	23 39 09, 7.6N, 82.9W, H = 33 Km, M = 4.2						
			S OF PANAMA						
		LPB	EP	23 44 58.5				27.9	
			EL	52 00					
AUG	5	USCGS	00 50 08.4, 21.6S, 68.5W, H = 134 Km, M = 4.4						
			CHILE-BOLIVIA BOR REG						
		TRJ	IP	00 51 04.8	D				
		LPB	IP	00 51 24				5.2	
			S	52 15					
		PNS	IP	00 51 26.5	C	0.5	5.5		
			S	52 19					
			EL	52.8					

AUGUST 1966

MONTH	DAY	STA	PHASE	TIME	SIGN	PER	AMPL	DI
AUG	5	USCGS	01 03	04.4, 32.6N, 79.6E, H = 55 Km, M = 5.3				
				KASHMIR-TIBET BOR REG				
		PNS	PKP	01 22 45.3		1.2	31.5	
			EL	02 13.1				147
		LPB	EPKP	01 22 46				
			EL	02 13 00				
		TRJ	PKP	01 22 47.0	C			
AUG	5	LPB	EP	02 03 13.5				
		PNS	EP	02 03 15.3				
AUG	5	PNS	P	04 15 17.4				2
			IS	15 41.2				
AUG	5	USCGS	03 57	58.1, 49.9N, 78.0E, M = 5.7				
				E KAZAKH SSR				
		LPB	EPKP	04 17 25				139
			EL	05 03 00				
		PNS	PKP	04 17 25				
			L	05 03.6				
AUG	5	USCGS	04 26	03, 44.5N, 141.0E, H = 244 Km, M = 4.3				
				KOKKAIDO, JAPAN REG				
		LPB	EPKP	04 45 07				142
			ESS	05 06 33				
			EL	33 00				
		PNS	PKP	04 45 07.5				
			SS	05 06 34				
			L	33 00				
		TRJ	PKP	04 45 30.6	D			
AUG	5	USCGS	04 33	07.4, 10.9S, 162.3E, H = 93 Km, M = 5.7				
				SOLOMON IS				
		PNS	PKP	04 51 56.4		1.0	18.0	
			I	53 32.7				
			ESS	05 10 22				
			L	31.4				
		LPB	EPKP	04 51 58				123
			ESS	05 10 12				
			EL	31 00				
AUG	5	USCGS	08 10	58.4, 11.1N, 139.6E, H = 7 Km, M = 4.9				
				N CAROLINE IS				
		PNS	EPKP	08 30 49				
			EL	09 24 00				
		LPB	EPKP	08 30 50				152

AUGUST 1966

MONTH	DAY	STA	PHASE	TIME	SIGN	PER	AMPL	DIST
AUG	5	PNS	EP	09 31 21.7				2.4
			S	31 51				
		LPB	EP	09 31 24				
AUG	5	TRJ	P	09 35 20.0	D			2.5
			S	35 50.8				
AUG	5	PNS	EP	10 40 53.7		0.8		
AUG	5	USCGS	11 21	20.3, 29.0S, 69.2W, H = 100 Km, M = 4.5				
				CHILE-ARGENTINA BOR REG				
		LPB	EP	11 24 18				12.4
		PNS	EP	11 24 18.0				11.8
			IPP	24 23.7				
			S	26 30				
		TRJ	IP	11 23 32.8	D			
AUG	5	USCGS	13 20	58, 17.1N, 98.1W, H = 47 Km, M = 4.0				
				GUERRERO, MEXICO				
		PNS	EP	13 29 09				
			ES	35 44				
			EL	42.2				
		LPB	EP	13 29 10				44.9
AUG	5	TRJ	P	14 33 46.2	C			3.2
			S	34 24.3	C			
AUG	5	TRJ	IP	15 53 06.2	C			
		PNS	IP	15 53 13.1	C	0.7	39.5	5.0
			S	54 10.1				
		LPB	EP	15 53 13.5				4.2
			S	54 02				
AUG	5	USCGS	15 38	72.1, 5.4S, 153.6E, H = 80 Km, M = 5.6				
				NEW IRELAND REG				
		PNS	EL	16 41.3				
AUG	5	TRJ	IP	16 09 14.0	D			
		LPB	EP	16 09 42				
		PNS	P	16 09 43.7	C	0.8	13.8	
			ES	10 39.6				
AUG	5	PNS	EP	16 23 28.3				2.4
			S	23 57.7				
AUG	5	PNS	P	16 28 46.0		0.3	4.0	2.1
			S	29 11.1				

AUGUST 1966

MONTH	DAY	STA	PHASE	TIME	SIGN	PER	AMPL	DIST
AUG	5	PNS	EP S	16 38 10.2 38 45		0.5	3.9	2.9
AUG	5	USCGS YUGOSLAVIA	17 47 43, 42.4N, 19.2E, H = 33 Km, M = 5.2					
		LPB	EP EL	18 00 22 34 00				99.0
		PNS	EL	18 34 00				
AUG	5	PNS	EP	18 36 03				
AUG	5	PNS	EP S	18 43 55.6 44 22.2				2.3
AUG	5	PNS	P S	19 20 26.4 20 48.4		0.3	5.5	1.8
AUG	5	USCGS SOLOMON IS	19 56 43, 11.1S, 162.6E, H = 66 Km, M = 4.9					
		LPB	EPKP EL	20 14 46 20 54 00				122.8
		PNS	EPKP IPPP EL	20 14 46.5 19 43 54 00				
AUG	5	USCGS BONIN IS REG	20 00 04.9, 28.6N, 139.6E, H = 437 Km, M = 4.9					
		PNS	PKP EL	20 19 12.2 20.9		0.5	3.9	
		LPB	EPKP EL	20 19 13 21 00				151.8
AUG	5	USCGS S OF PANAMA	20 09 07.8, 6.1N, 82.6W, H = 33 Km, M = 4.9					
		PNS	EL	20 21.8				
AUG	6	PNS	P S	00 31 00 31 22		0.3	5.0	1.8
AUG	6	LPB	EP	02 31 50				
AUG	6	USCGS YUGOSLAVIA	02 31 08, 42.2N, 18.8E, H = 33 Km, M = 5.3					
		LPB	EP EL	02 44 36 03 18 00				99.0

AUGUST 1966

MONTH	DAY	STA	PHASE	TIME	SIGN	PER	AMPL	DIST
AUG	6	LPB	IP S	03 14 25 14 57.5			1.0 35.0	2.7
		PNS	EP S	03 14 32 15 18				
AUG	6	PNS	P S	03 59 56.5 04 00 10				0.1
AUG	6	TRJ	P S	04 58 53.6 59 23.7	D C			2.5
AUG	6	PNS LPB	EP EP	05 28 33.7 05 28 42		1.0	8.0	
AUG	6	PNS	P S	05 44 42.8 45 15.5				2.7
AUG	6	USCGS YUGOSLAVIA	05 51 57, 42.2N, 18.8E, H = 11 Km, M = 5.4					
		PNS	P S EL	06 05 34.2 16 55 39 00				
AUG	6	PNS LPB	EP EP	06 16 20 06 16 21				
AUG	6	USCGS RAT IS, ALEUTIAN IS	07 26 32, 51.2N, 178.8E, H = 30 Km, M = 4.2					
		PNS LPB	EL EL	08 21.9 08 22 00				117.6
AUG	6	PNS LPB	EP S EP	08 19 21.9 20 16 08 19 24				4.7
AUG	6	USCGS KURILE IS	08 04 10, 45.3N, 150.1E, H = 54 Km, M = 4.8					
		PNS LPB	EPKP EPKP	08 23 29.5 08 23 30		1.0	8.0	137.0
AUG	6	USCGS S OF HONSHU, JAPAN	08 21 21.5, 31.3N, 140.1E, H = 120 Km, M = 4.8					
		LPB	EPKP EL	08 40 51 09 31 00		1.0		150.2
		PNS	P IPKP2 EL	08 40 51.8 40 02.4 09 31.5				

AUGUST 1966

MONTH	DAY	STA	PHASE	TIME	SIGN	PER	AMPL	DIST	
AUG	6	PNS	P	08 57 19.8					
AUG	6	PNS	EP	09 59 00					
AUG	6	PNS	P	10 59 51.2				-2.	
			S	11 00 16					
		LPB	EP	10 59 53					
AUG	6	USCGS		11 24 14, 23.5S, 179.6W, H = 502 Km, M = 5.2					
		S OF FIJI IS							
		LPB	EP	11 37 35				102.	
AUG	6	USCGS		14 38 41.4, 7.8S, 75.1W, H = 149 Km, M = 5.4					
		N PERU							
		PNS	P	14 41 10.7		0.9	18.8		
			E	41 13.3					
			S	43 16					
		LPB	IP	14 41 17	D	1.0	125.0	11.	
			ES	43 23					
		TRJ	IP	14 42 30.1	C				
AUG	6	USCGS		15 46 27.7, 55.8S, 27.6W, H = 33 Km, M = 4.7					
		S SANDWICH IS							
		LPB	EP	15 55 21				50.	
		PNS	P	15 55 22.5		0.8	6.5		
AUG	6	LPB	EP	16 00 31.5					
AUG	6	TRJ	P	16 19 39.8				2.	
			S	20 10.5					
AUG	6	USCGS		17 58 51.1, 24.8N, 123.5E, H = 127 Km, M = 5.					
		S W RYUKYU IS						166.	
		LPB	EPKP	18 18 35					
			EL	19 17 00					
AUG	6	USCGS		19 33 22.3, 44.9N, 150.2E, H = 36 Km, M = 5.0					
		KURILE IS REG							
		LPB	EL	20 39 00				137.	
AUG	6	USCGS		20 19 30.1, 44.8N, 150.2E, H = 41 Km, M = 4.7					
		KURILE IS REG						137.	
		LPB	EL	21 24 00					

AUGUST 1966

MONTH	DAY	STA	PHASE	TIME	SIGN	PER	AMPL	DIST	
AUG	6	USCGS		21 04 32.5, 51.9N, 175.3E, H = 30 Km, M = 5.3					
		RAT IS, ALEUTIAN IS							
		LPB	EL	22 01 00				119.4	
AUG	7	TRJ	P	01 48 57.3	D				
		LPB	P	01 49 51.5		0.7	7.8		
AUG	7	LPB	EP	01 57 12					
AUG	7	USCGS		02 13 05.1, 50.6N, 171.3E, H = 39 Km, M = 6.5					
		ALEUTIAN IS REG							
		LPB	EPKP	02 31 19				111.3	
			PP	32 15					
			PKS	34 34					
			SKS	38 17					
			PS	41 35					
			SS	47 10					
			L	03 05 00					
		TRJ	IPKP	02 31 50.7	C				
AUG	7	LPB	EP	02 42 38					
AUG	7	USCGS		03 07 16.2, 10.6S, 161.0E, H = 48 Km, M = 5.5					
		SOLOMON IS							
		LPB	EPKP	03 26 20				124.2	
AUG	7	LPB	EP	03 48 57					
AUG	7	USCGS		04 11 32, 11.2N, 86.1W, H = 134 Km, M = 4.4					
		NR CST OF NICARAGUA							
		LPB	EP	04 17 57				33.1	
			EL	27 00					
AUG	7	LPB	EP	04 15 53					
AUG	7	TRJ	P	04 45 53.6	D			5.1	
			IS	46 53.1	D				
AUG	7	USCGS		05 14 33, 5.9N, 82.5W, H = 33 Km, M = 4.4					
		S OF PANAMA							
		LPB	EP	05 20 09				26.1	
			EL	27 00					

AUGUST 1966

MONTH	DAY	STA	PHASE	TIME	SIGN	PER	AMPL	DIST
AUG	7	USCGS EL SALVADOR	05 33	40.2, 13.5N, 89.8N, H = 71 Km, M = 4.7				
		LPB	EP	05 40 36				37.3
			ES	46 17				
			EL	50 00				
AUG	7	LPB	P	06 50 36				
AUG	7	LPB	P	07 03 21.8				
AUG	7	USCGS N COLOMBIA	08 20	58.2, 6.9N, 73.1W, H = 142 Km, M = 4.6				
		LPB	EP	08 26 00				23.3
			ES	30 14				
			EL	33 00				
AUG	7	TRJ	P	08 34 40.4	D			
AUG	7	USCGS N SINKIANG PROVINCE, CHINA	10 28	29.6, 42.3N, 85.0E, H = 37 Km, M = 4.8				
		LPB	EPKP	10 48 09				145.4
AUG	7	USCGS S OF FIJI IS	13 42	07.8, 24.0S, 179.9W, H = 537 Km, M = 4.7				
		LPB	EP	13 55 07				102.2
			EL	14 30 00				
AUG	7	USCGS GULF OF ALASKA	14 11	51.2, 59.6N, 144.4W, H = 4 Km, M = 5.5				
		LPB	EP	14 25 31				97.4
			EL	59 00				
AUG	7	TRJ	IP	15 28 22.9	D			
		LPB	EP	15 29 12				
AUG	7	TRJ	P	15 49 59.2	D			2.4
		S	S	50 30.2	D			
AUG	7	PNS	EP	16 37 44.3				

AUGUST 1966

MONTH	DAY	STA	PHASE	TIME	SIGN	PER	AMPL	DIST
AUG	7	USCGS GULF OF CALIFORNIA	17 36	26.7, 31.8N, 114.5W, H = 33 Km, M = 6.3				
		LPB	EP	17 47 06				65.4
			EPP	49 11				
			S	45 54				
			EPS	59 42				
			G	18 03 00				
			L	07.8				
AUG	7	PNS	EP	19 55 10.2				
AUG	7	USCGS NEAR COAST OF PERU	20 22	26.2, 17.5S, 72.2W, H = 46 Km, M = 4.6				
		LPB	IP	20 23 21.5	C	1.0	120.0	3.8
			(PG)	23 29				
			IS	23 34				
		PNS	IP	20 23 25.9	C	0.9	19.8	
			IS	23 35.6				
AUG	7	USCGS HOKKAIDO, JAPAN REG	20 18	41.5, 42.3N, 143.0E, H = 66 Km, M = 5.1				
		PNS	PKP	20 38 10.7	C	0.7	3.9	
AUG	8	PNS	IP	00 44 17.9	D	0.7	39.5	
			(S)	44 47.5				
		LPB	P	00 44 19.8	D	0.8	37.0	
			(S)	44 47				
AUG	8	USCGS HONSHU, JAPAN	00 37	22.4, 36.6N, 138.0E, H = 49 Km, M = 4.5				
		PNS	PKP	00 57 08.2				
		LPB	PKP	00 57 10.8		0.9	8.5	149.8
			EL	01 48 00				
AUG	8	USCGS SANTIAGO DEL ESTERO PROVINCE, ARGENTINA	01 24	28, 28.7S, 62.5W, H = 609 Km, M = 3.9				
		LPB	P	01 27 22		0.6	9.6	13.4
			ES	29 37				
		PNS	P	01 27 22.4				13.4
			S	29 41.8				
AUG	8	PNS	EP	01 56 28.3				
			(S)	58 31.3				
		LPB	EP	01 57 00				

AUGUST 1966

MONTH	DAY	STA	PHASE	TIME	SIGN	PER	AMPL	DIST
AUG	8	USCGS SANTA CRUZ IS REG		07 43 08, 10.5S, 164.3E, H = 16 Km, M = 5.3				
		LPB	EPKP	07 43 08				121.0
		PNS	EPKP	07 43 08.6				
AUG	8	USCGS REVILLA GIGEDO IS REG		08 02 45.8, 19.3N, 108.1W, H = 33 Km, M = 5.4				
		PNS	P	08 12 00.2		1.7	50.8	
		LPB	P	08 12 02.2	D	1.4	152.0	52.0
			I	12 04				
			S	19 32				
			G	25.4				
			L	30.2				
		TRJ	P	08 12 44.8	D			
AUG	8	USCGS N CHILE		09 57 29.7, 27.7S, 69.0W, H = 83 Km, M = 5.6				
		TRJ	IP	09 58 19.8	D			
		LPB	P	10 00 08.3	D	0.9	90.7	11.0
			ES	02 12				
		PNS	IP	10 00 10.2	D	0.7	110.0	
			S	02 14				
AUG	8	PNS	EP	11 13 05.7				5.0
			S	14 07				
AUG	8	LPB	EP	11 20 19		0.7	22.0	
AUG	8	PNS	P	11 44 16.9		0.3	3.0	
			S	44 39.4				
AUG	8	LPB	P	12 12 03		0.8	25.0	
AUG	8	USCGS MARIANA IS		12 40 57.1, 13.4N, 145.5E, H = 54 Km, M = 4.6				
		PNS	EPKP	13 00 37.5				
		LPB	PKP	13 00 41.5		1.0	9.0	14.0
			ESS	23 38				
			EL	51 00				
AUG	8	PNS	P	13 11 16.4	C	0.4	3.2	
			S	11 53.3				

AUGUST 1966

MONTH	DAY	STA	PHASE	TIME	SIGN	PER	AMPL	DIST
AUG	8	TRJ LPB PNS	IP EP P	13 55 53.6 13 56 33 13 56 33.7	C			
					C	0.9	7.3	
AUG	8	TRJ	P S	16 23 58.7 24 29.9	D D			2.6
AUG	8	TRJ LPB	P P	18 06 40.6 18 06 53.5	C			
			(S)	07 42		1.0	32.0	
		PNS	P	18 06 55.1	C	0.8	17.6	4.4
			S	07 46.4				
AUG	8	PNS	EP	19 36 39.5		1.0	6.0	
AUG	8	USCGS JUJUY PROVINCE, ARGENTINA		20 33 46.8, 22.9S, 66.3W, H = 201 Km, M = 4.2				
		TRJ	IP	20 34 36.9	D			
		LPB	IP	20 35 27.3	C	0.8	120.0	6.8
			S	36 45				
		PNS	IP	20 35 30.9	C		9.9	
			S	36 49.7				
AUG	8	LPB	EP	21 30 40				
AUG	8	USCGS JALISCO, MEXICO		23 10 47, 19.4N, 103.9W, H = 33 Km, M = 4.5				
		PNS	P	23 19 36.6		1.3	16.5	
			IPP	19 44.2				
		LPB	EP	23 19 40				51.0
			(PP)	19 46.8				
			EL	36 00				
AUG	9	PNS	EP	00 05 46.6		1.0	4.8	
AUG	9	PNS LPB	EP S P	00 16 47.7 17 46 00 16 51				
						1.0	10.0	
AUG	9	USCGS ALBANIA		03 34 14.3, 40.3N, 19.9E, H = 33 Km, M = 5.0				
		LPB	EP	03 47 58				99.5
			EL	04 22 00				

AUGUST 1966

MONTH	DAY	STA	PHASE	TIME	SIGN	PER	AMPL	DIST	
AUG	9	PNS	P	03 55 51.5		0.5	3.3		
			(S)	56 47.6					
		LPB	EP	03 55 57					
AUG	9	LPB	P	06 28 59		0.8	5.6	3.9	
		PNS	P	06 28 59.2					
			S	29 44.8					
AUG	9	PNS	IP	07 11 14.3	D	0.3	20.1		
		LPB	EP	07 11 17					
AUG	9	TRJ	P	07 42 16.0	C				
AUG	9	PNS	P	08 54 58.6		0.3	4.5	1.9	
			S	55 21.7					
AUG	9	USCGS		08 58 53, 16.9N, 98.0W, H = 106 Km, M = 4.6					
		OAXACA, MEXICO							
		PNS	P	09 06 53.9		1.0	6.0		
		LPB	EP	09 06 57		1.0	6.0	45.3	
AUG	9	USCGS		10 33 08, 18.0S, 69.5W, H = 156 Km, M = 4.4					
		PERU-BOLIVIA BORDER REGION							
		LPB	P	10 33 43.2		0.8	5.7	2.1	
			S	34 12					
		PNS	IP	10 33 45.0	D	0.3	12.6		
			IS	34 18.3					
		TRJ	IP	10 34 17.1	C				
AUG	9	USCGS		11 12 39.4, 9.3N, 83.8W, H = 35 Km, M = 5.0					
		COSTA RICA							
		LPB	EP	11 18 40				30.1	
			PP	18 50.5					
			S	24 26					
			EL	30 00					
		PNS	P	11 18 42.5		1.0	6.0		
			PP	18 52.2					
			E	19 42.4					
		TRJ	EP	11 19 40.4					
AUG	9	PNS	EP	12 08 31.6					

AUGUST 1966

MONTH	DAY	STA	PHASE	TIME	SIGN	PER	AMPL	DIST	
AUG	9	USCGS		15 02 33, 17.5S, 69.5W, H = 157 Km, M = 3.9					
		PERU-BOLIVIA BORDER REGION							
		PNS	IP	15 03 05.4	D				
			S	03 29					
		LPB	IP	15 03 06.2	D			1.9	
			IS	03 30					
		TRJ	P	15 04 04.9	C				
AUG	9	TRJ	P	15 15 22.1	D				
			(IP)	15 32.1					
		PNS	P	15 16 18.1		0.4	2.3	7.6	
			S	17 44					
AUG	9	USCGS		15 19 24, 34.5N, 138.7E, H = 74 Km, M = 4.3					
		NR S CST OF HONSHU, JAPAN							
		PNS	EPKP	15 39 06.6					
		LPB	EPKP	15 39 09				150.0	
			EL	16 31 00					
AUG	9	PNS	P	16 21 41.6		0.3	5.0	1.9	
			S	22 06.4					
		LPB	EP	16 31 38					
AUG	9	PNS	EP	16 34 02				3.2	
			S	34 40					
AUG	9	USCGS		17 30 36, 20.7S, 175.3W, H = 33 Km, M = 4.9					
		TONGA IS							
		LPB	EP	17 44 15				99.7	
AUG	9	PNS	EP	19 06 49.5				1.2	
			S	07 04.5					
AUG	9	PNS	P	19 54 01.6	D	0.4	8.3	1.9	
			S	54 24.6					
AUG	9	PNS	P	20 13 16.2		0.3	4.0		
AUG	9	PNS	IP	21 04 00.0	C	0.4	2.3		

AUGUST 1966

MONTH	DAY	STA	PHASE	TIME	SIGN	PER	AMPL	DIST	
AUG	9	USCGS	22 30 32, 23.9S, 67.8W, H = 132 Km, M = 4.4 CHILE-ARGENTINA BORDER REGION						
		LPB	P	22 32 19		0.8	39.9	8.4	
			S	33 43					
		PNS	IP	22 32 22.5	D	1.0	180.5		
			I	32 58.6					
			S	33 49.5					
AUG	9	USCGS	22 25 42.3, 17.2S, 167.5E, H = 33 Km, M = 5.2 NEW HEBRIDES IS						
		LPB	EPKP	22 44 26				115.4	
			EL	23 20 00					
		PNS	EL	23 20.3					
AUG	10	TRJ	P	00 24 20.8	D				
		LPB	EP	00 25 26					
AUG	10	LPB	EP	02 20 40				8.4	
		PNS	EP	02 20 48.4					
			S	22 20.6					
AUG	10	USCGS	05 01 09.4, 20.1S, 175.3W, H = 96 Km, M = 5.8 TONGA IS						
		PNS	P	05 14 46.1	D	1.3	10.3		
			IPP	15 11.5					
			PP	18 48.0					
			ISKS	25 16.7					
			S	26 03					
			ESS	33 00					
			EL	47.7					
		LPB	P	05 14 47		1.0	10.0	99.4	
			PP	18 49.5					
			SKS	25 16					
			S	26 14					
			ESS	33 00					
			L	47.7					
AUG	10	LPB	EP	05 31 06.5		1.0	10.0		
		PNS	EP	05 31 07.0		1.1	13.8		
AUG	10	LPB	EP	05 39 19					
		PNS	EP	05 39 21.2					
AUG	10	PNS	P	05 44 47.8	D	0.4	2.3	1.4	
			S	45 09.1					
AUG	10	LPB	EP	07 11 37					
		PNS	EP	07 11 41.6		1.3	10.3		
			E	12 57					

AUGUST 1966

MONTH	DAY	STA	PHASE	TIME	SIGN	PER	AMPL	DIST	
AUG	10	LPB	P	07 36 29		0.8	4.2		
		PNS	P	07 36 33.3		0.4	1.4		
AUG	10	PNS	EP	09 58 15.6				8.0	
			S	59 46.1					
		LPB	EP	09 58 19					
AUG	10	USCGS	12 33 42.2, 5.5S, 151.8E, H = 40 Km, M = 5.3 NEW BRITAIN REGION						
		PNS	EPKP	12 52 54					
			IPPKP	53 00					
			EPKS	56 41.6					
			E	56 47					
		TRJ	EPKP	12 52 54.6					
		LPB	EPKP	12 53 01		1.0	20.0	134.6	
			EPKS	56 41					
			ESS	13 13 37					
			EL	37 00					
AUG	10	USCGS	13 07 18.5, 5.4S, 151.7E, H = 63 Km, M = 5.1 NEW BRITAIN REGION						
		LPB	EPKP	13 26 34				134.9	
		PNS	PKP	13 26 34.2		1.4	20.0		
AUG	10	PNS	P	14 38 06.5				2.8	
			S	38 39.5					
AUG	10	USCGS	15 57 40, 5.5S, 151.7E, H = 55 Km, M = 5.5 NEW BRITAIN REGION						
		LPB	EPKP	16 16 55				134.8	
			EL	17 03 00					
AUG	10	PNS	P	16 38 58.3		0.4	2.3		
			(S)	39 35.1					
AUG	10	USCGS	16 51 34, 44.8S, 35.4E, H = 33 Km, M = 4.7 PRINCE EDWARD IS REG						
		LPB	EP	17 04 15				87.8	
			EL	32 00					
		PNS	P	17 04 18.5					
			PP	04 25					
AUG	10	TRJ	P	17 41 17.6	D				
			IS	41 52.7	C				
		PNS	IP	17 41 46.9	C	0.9	21.9		
			S	42 36.4					
		LPB	P	17 41 47.8		0.9	37.5	3.4	
			S	42 28					

AUGUST 1966

MONTH	DAY	STA	PHASE	TIME	SIGN	PER	AMPL	DIST	
AUG	10	USCGS	17 47 42, 2.1N, 103.3W, H = 33 Km, M = 4.7 E-CENTRAL PACIFIC OCEAN						
		LPB	P	17 55 06.2				39.2	
			PP	55 17					
			EL	18 07 00					
		PNS	IP	17 55 06.7	C	1.0	10.8		
AUG	10	PNS	EP	18 18 58.5				3.1	
			S	19 35.0					
		LPB	EP	18 19 00					
			(S)	19 33.5					
AUG	10	PNS	EP	19 09 06					
		LPB	(P)	19 09 09					
AUG	10	USCGS	21 25 50, 20.1S, 68.0W, H = 129 Km, M = 4.5 S BOLIVIA						
		LPB	IP	21 27 02.6	C	0.7	45.5	4.1	
			S	27 53.5					
		PNS	IP	21 17 06.7	C	0.5	110.7		
			IS	28 01.8					
AUG	10	USCGS	22 05 35, 38.4N, 69.6E, H = 4 Km, M = 5.5 TADZHIK SSR						
		LPB	EPKP	22 24 57		0.9	11.8	137.1	
		PNS	PKP	22 25 03.0	D	1.1	12.3		
			EL	23 10.6					
AUG	10	LPB	EP	22 37 10					
AUG	10	PNS	P	23 34 05.5		0.3	2.8		
AUG	11	LPB	EP	04 31 00					
			S	31 28					
		PNS	IP	04 31 02.1	D	0.7	5.5	2.3	
			IS	31 30.5					
AUG	11	USCGS	15 12 42.2, 19.3S, 173.9W, H = 33 Km, M = 5.5 TONGA IS						
		TRJ	EP	05 26 15.6	C				
		PNS	EP	05 26 28		1.5	37.5		
			EPT	30 34.4					
			SKS	36 59.8					
		LPB	EP	05 26 30		1.5	31.0	98.8	
			EPT	30 35					
			SKS	37 00					
			EPS	30 10					
			L	58.9					

AUGUST 1966

MONTH	DAY	STA	PHASE	TIME	SIGN	PER	AMPL	DIST	
AUG	11	TRJ	P	05 26 48.8	C			3.6	
			IS	27 30.4					
AUG	11	LPB	EP	05 39 32					
		PNS	EP	05 40 06					
AUG	11	USCGS	06 25 57.6, 51.5N, 177.6E, H = 43 Km, M = 5.2 RAT IS, ALEUTIAN IS						
		LPB	EL	07 24 00				117.9	
		PNS	EL	07 24 00					
AUG	11	PNS	EP	09 48 06					
		LPB	EP	09 48 08					
AUG	11	USCGS	09 50 41.7, 10.5N, 83.9W, H = 103 Km, M = 4.4 COSTA RICA						
		PNS	IP	09 56 48.3		0.8	5.5		
		LPB	EP	09 56 51					
AUG	11	USCGS	10 07 00.7, 29.1S, 69.5W, H = 106 Km, M = 4.5 CHILE-ARGENTINA BOR REG						
		TRJ	P	10 08 45.0	D				
		LPB	P	10 09 57.5		0.8	7.0	12.2	
			I	10 04.5					
			ES	12 07					
		PNS	P	10 10 00		0.9	8.4		
			I	10 04.6					
			S	12 04.8					
AUG	11	USCGS	10 45 59.6, 52.8N, 169.7W, H = 61 Km, M = 5.3 FOX IS, ALEUTIAN IS						
		LPB	EPKP	11 04 27				110.2	
			EL	11 39 00					
		PNS	EPKP	11 04 27.7					
AUG	11	USCGS	10 50 28, 52.4N, 169.4W, H = 33 Km, M = 4.4 FOX IS, ALEUTIAN IS						
		PNS	EPKP	11 08 59					
			SKS	15 43.0					
		LPB	EPKP	11 09 02				110.0	
AUG	11	LPB	EP	11 50 58				8.3	
			E	51 41.5					
			S	52 32.5					
		PNS	EP	11 51 28.4					
			I	51 38.7					
			S	52 24.7					

AUGUST 1966

MONTH	DAY	STA	PHASE	TIME	SIGN	PER	AMPL	DIST
AUG	11	PNS	EP S	13 13 30 14 12				3.6
AUG	11	PNS	P S	13 30 46.5 31 09.3		0.3	4.0	1.8
AUG	11	USCGS REVILLA GIGEDO IS REG		13 25 37, 19.8N, 108.9W, H = 33 Km, M = 4.6				
		PNS	P EL	13 34 58 52.2		0.9	6.3	
		LPB	EP EL	13 35 00 52 00				54.0
AUG	11	USCGS REVILLA GIGEDO IS REG		14 47 04, 19.8N, 109.0W, H = 33 Km, M = 4.5				
		PNS	P IPP PP	14 56 25.6 56 32.2 58 24.1		1.0	8.4	
		LPB	P PP ES	14 56 29.2 56 36 15 03 28		1.1	18.4	54.1
AUG	11	LPB	EP EL	15 08 53 27 00				
		PNS	IP I EL	15 08 56.3 09 04.0 27.2		1.4	38.8	
AUG	11	USCGS N CHILE		15 10 26, 18.9S, 69.5W, H = 123 Km, M = 4.4				
		LPB	IP IS	15 11 11.5 11 46	C	0.7	208.0	3.4
		PNS	IP S	15 11 11.8 11 44.0	C	0.5	166.1	
		TRJ	IP	15 11 17.3	C			
AUG	11	USCGS MINDANAO, P. I.		15 03 41.3, 5.6N, 126.5E, H = 115 Km, M = 4.9				
		LPB	EL	16 21 00				162.0
AUG	11	TRJ	P	16 12 33.9	C			
		LPB	P S	16 13 05.2 13 40		0.8	15.4	2.9
		PNS	EP I S	16 13 05.8 13 09.0 13 48.8				

AUGUST 1966

MONTH	DAY	STA	PHASE	TIME	SIGN	PER	AMPL	DIST
AUG	11	PNS	EP E S L	16 40 52 42 51.6 43 57.7 45 00				
		LPB	EP ES EL	16 41 13 44 14 45.2		1.0	14.0	
AUG	11	LPB PNS	EP P S	18 00 22 18 00 52.5 01 19.3		0.6	2.7	2.2
AUG	11	TRJ	IP S	19 53 23.7 53 54.5	D			2.6
AUG	11	LPB PNS	EP S EP S	20 14 35 15 06.8 20 14 36.6 15 17.3				2.7
AUG	11	USCGS TONGA IS REG		20 39 55.9, 23.5S, 175.9W, H = 32 Km, M = 5.3				
		LPB	EP ESKS EL	20 53 31 21 04 23 26.8				99.0
		PNS	EP ISKS L	20 53 32 21 04 24 26.2				
AUG	11	PNS LPB	E(P) E(P)	22 55 43 22 55 48				
AUG	11	USCGS TONGA IS REG		23 25 37.9, 23.4S, 175.9W, H = 37 Km, M = 5.3				
		PNS	EP EPP ISKS IPS SSP L	23 39 20.4 43 22 49 59.0 52 20 57 20 00 11.6				
		LPB	EP EPP SKS PS L	23 39 21 43 24 50 00 52 14 00 11.9				99.0

AUGUST 1966

MONTH	DAY	STA	PHASE	TIME	SIGN	PER	AMPL	DIST
AUG	12	PNS	E(P) E	00 11 51.7 14 33.7				
AUG	12	LPB	E(P)	00 24 07				
AUG	12	USCGS TONGA IS	REG	00 12 38, 23.3S, 175.9W, H = 33 Km, M = 5.2				
		LPB	EP	00 26 15				99.0
		PNS	EP	00 26 15.4				
AUG	12	USCGS SAMOA IS	REG	01 49 04, 14.7S, 175.9W, H = 33 Km, M = 4.8				
		PNS	P	02 02 54.3				
			SKS	13 27				
			EL	37.4				
		LPB	EP	02 02 58				102.2
			EL	37 00				
AUG	12	PNS	E(P)	02 24 54.8				
		LPB	EP	02 24 55				
AUG	12	LPB	EP	04 04 16				
		PNS	P	04 04 25.4				
AUG	12	USCGS S OF FIJI IS	REG	03 59 50.1, 22.4S, 176.2W, H = 128 Km, M = 5.4				
		PNS	EP	04 13 16				
			SKS	24 00				
			EL	47.5				
		LPB	EP	04 13 20.5				99.5
AUG	12	PNS	P	04 17 25.2		1.4	3.6	
		LPB	EP	04 17 26				
AUG	12	USCGS TONGA IS	REG	05 04 00, 15.0S, 174.9W, H = 33 Km, M = 4.6				
		PNS	ESKS	05 28 26				
			EL	52 00				
AUG	12	TRJ	EP	06 49 15.1	C			
			S	49 46.9	D			
AUG	12	USCGS NEW MEXICO	REG	09 18 54, 36.6N, 107.2W, H = 5 Km				
		LPB	EP	09 29 30				64.2

AUGUST 1966

MONTH	DAY	STA	PHASE	TIME	SIGN	PER	AMPL	DIST
AUG	12	TRJ	IP	10 29 57.9	D			
		LPB	IP	10 30 07.5	D	0.8	37.7	4.2
			S	30 56.7				
		PNS	P	10 30 17.1	D	0.5	8.1	
			S	30 44.5				
AUG	12	PNS	EP	10 37 02				8.6
			S	38 39				
		LPB	EP	10 37 13				
AUG	12	TRJ	P	12 23 42.9	D			2.5
			S	24 13.0				
AUG	12	TRJ	IP	14 04 06.4	C			2.6
			S	04 37.5				
AUG	12	USCGS	REG	14 40 53, 13.7N, 89.8W, H = 94 Km, M = 3.8				
		EL SALVADOR						
		LPB	EL	14 58 00				37.3
AUG	12	USCGS TONGA IS	REG	14 37 56, 23.6S, 176.0W, H = 63 Km, M = 5.0				
		PNS	EP	14 51 33.4				
			EL	15 25.1				
		LPB	EL	15 25 00				99.0
AUG	12	USCGS	REG	15 36 17, 53.7N, 35.1N, H = 33 Km, M = 4.7				
		N ATLANTIC OCEAN						
		LPB	EP	14 48 01				75.5
			EL	16 08 00				
		PNS	EP	15 48 01		1.5	17.5	
			EL	16 07.9				
AUG	12	PNS	P	15 22 14.0		0.4	4.1	3.4
			S	22 53.6				
		LPB	EP	15 22 21				
AUG	12	USCGS	REG	16 06 27, 53.6N, 35.4W, H = 33 Km, M = 4.6				
		N ATLANTIC OCEAN						
		LPB	EL	16 36 00				61.0
		PNS	L	16 36 00				

AUGUST 1966

MONTH	DAY	STA	PHASE	TIME	SIGN	PER	AMPL	DIST
AUG	12	USCGS S OF AFRICA	19 24 06, 53.4S, 25.4E, H = 33 Km, M = 4.9					
		LPB	eP	19 36 08				79.0
			pP	36 19.2				
			eL	20 01 00				
		PNS	P	19 36 10.7		1.0	12.4	
			S	46 13				
			L	20 00.9				
AUG	12	USCGS NEAR S CST OF HONSHU, JAPAN	19 22 24.2, 34.0N, 137.2E, H = 324 Km, M = 4.9					
		LPB	ePKP	19 41 31				151.3
			ePKP2	41 45.5				
			(ePKP)	43 07				
			eSS	20 03 48				
			eL	33 00				
		PNS	ePKP	19 41 38				
			i	42 00				
			pPKP	43 07				
			L	20 33.1				
AUG	12	USCGS S OF ALASKA	20 16 59.8, 52.9N, 161.6W, H = 31 Km, M = 5.6					
		LPB	eP	20 31 07				105.0
			eL	21 07 00				
		PNS	eP	20 31 07.9				
			eL	21 07 00				
AUG	12	USCGS VOLCANO IS REG	21 08 05, 23.9N, 141.9E, H = 101 Km, M = 4.7					
		LPB	ePKP	21 27 45				150.5
			eL	22 19 00				
		PNS	ePKP	21 27 46.5				
			L	22 19.3				
AUG	12	USCGS BONIN IS REG	22 23 43, 27.5N, 140.1E, H = 473 Km, M = 4.2					
		PNS	PKP	22 42 35.7				
			i	42 46.3				
			eL	23 35 00				
		LPB	ePKP	22 42 36				151.2
			ePKP2	42 49				
			eL	23 35 00				
AUG	12	TRJ	P	22 59 47.2	D			2.6
			S	23 00 18.4	C-			

AUGUST 1966

MONTH	DAY	STA	PHASE	TIME	SIGN	PER	AMPL	DIST
AUG	12	PNS	P	23 20 40.5	D	0.5	5.7	2.0
			iS	21 04.6				
		LPB	eP	23 21 07				
AUG	12	PNS	P	23 33 09.5				
		LPB	eP	23 33 32				
AUG	12	LPB	eP	23 45 46				
		PNS	eP	23 45 48				
			i	45 59.6				
AUG	13	TRJ	P	00 21 41.2				
		PNS	eP	00 21 43.7				
			eS	22 21.7				
		LPB	eP	00 21 55				
AUG	13	LPB	eP	02 11 49				
			(S)	15 11				
			eL	16.9				
		PNS	eP	02 11 49.0				
			(S)	15 10.4				
AUG	13	LPB	eP	03 21 54				
			eS	22 07				
AUG	13	LPB	eP	03 29 54				0.1
			S	30 07.2				
		PNS	eP	03 30 05.0				
AUG	13	PNS	eP	04 32 40				
			S	34 51.8				
		LPB	eP	04 32 44				11.4
			S	34 51.2				
AUG	13	TRJ	P	04 45 43.0	D			2.8
			S	46 16.7	D			
AUG	13	TRJ	iP	07 32 16.0	D			2.0
			iS	32 40.4	D			
AUG	13	USCGS ATLANTIC RIDGE	07 53 19.2, 17.6S, 13.5W, H = 33 Km, M = 4.3					
		LPB	eP	08 02 28		1.0	6.0	56.2
			eL	19 00				
		PNS	eP	08 02 29				
			pP	02 38				
			L	18.6				

AUGUST 1966

MONTH	DAY	STA	PHASE	TIME	SIGN	PER	AMPL	DIST	
AUG	13	PNS	eP	08 13 45.6				2.9	
			S	14 20					
		LPB	eP	08 14 07					
AUG	13	PNS	p	09 20 41				1.8	
			iS	21 03.4					
		LPB	P	09 20 44		1.0	6.0		
AUG	13	LPB	eP	10 19 44				2.9	
		PNS	eP	10 19 57.4					
			S	20 32.0					
AUG	13	PNS	iP	10 22 24.8	D	0.5	24.5	1.8	
			S	22 47					
		LPB	ep	10 22 27					
AUG	13	TRJ	ip	11 29 15.1	D				
AUG	13	USCGS	12 11 31, 21.8S, 170.6E, H = 33 Km, M = 4.7						
		LOYALTY IS REG							
		LPB	ePKP	12 30 08				111.0	
		PNS	eL	13 04 00					
AUG	13	LPB	iP	15 03 57.5	D	1.0	142.0	3.6	
			S	04 40					
		PNS	P	15 03 58.0		1.1	22.1		
			S	04 43					
AUG	13	PNS	P	15 16 10.8		0.6	7.9	4.4	
			S	17 02					
		LPB	eP	15 16 30		1.0	26.0		
AUG	13	USCGS	16 58 41.3, 24.2N, 122.8E, H = 53 Km, M = 4.8						
		TAIWAN REGION							
		PNS	ePKP	17 18 46					
			L	18 16.9					
		LPB	eL	18 17 00				167.0	
AUG	13	PNS	eP	17 50 40					
			(S)	51 15.6					
AUG	13	USCGS	19 53 53, 21.6S, 170.8E, H = 33 Km						
		LOYALTY IS REG							
		LPB	ePKP	20 12 23				110.8	
			eL	46 00					
		PNS	eL	20 46.1					

AUGUST 1966

MONTH	DAY	STA	PHASE	TIME	SIGN	PER	AMPL	DIST	
AUG	13	LPB	eP	22 30 09					
			eS	31 22					
		PNS	P	22 30 13.2		0.9	8.1		
AUG	14	PNS	iP	01 13 13.0	D	0.3	18.0	1.8	
			iS	13 35.0					
		LPB	ep	01 13 41					
AUG	14	LPB	ep	03 35 53					
		PNS	P	03 35 58.4		0.4	2.0		
AUG	14	USCGS	04 36 10, 21.9S, 170.0E, H = 18 Km, M = 5.1						
		LOYALTY IS REG							
		LPB	eL	05 29 00				111.5	
		PNS	eL	05 29.3					
AUG	14	PNS	eP	05 03 00.4				7.6	
			S	04 26.4					
AUG	14	USCGS	05 08 30.8, 38.3N, 73.7E, H = 102 Km, M = 5.1						
		TADZHIK-SINKIANG BOR REG							
		PNS	eL	05 54.9					
AUG	14	USCGS	05 34 49, 51.9N, 178.5W, H = 47 Km, M = 4.8						
		ANDREANOF IS, ALEUTIAN IS							
		LPB	eL	06 29 00				115.4	
		PNS	L	06 29.3					
AUG	14	PNS	eP	06 48 10.8					
			(S)	48 45					
		LPB	eP	06 48 24					
AUG	14	PNS	iP	07 07 02.7	D	0.4	8.2		
AUG	14	TRJ	ip	07 46 48.8	C				
		LPB	iP	07 47 21	C	0.7	13.0		
			S	47 54					
		PNS	iP	07 47 24.6	C	0.6	220.0		
			iS	47 59.6					
AUG	14	PNS	eP	09 58 16				2.9	
			S	58 50					

AUGUST 1966

MONTH	DAY	STA	PHASE	TIME	SIGN	PER	AMPL	DIST
AUG	14	LPB PNS	P eP	10 04 47.5 10 04 48.2		1.0	10.0	
AUG	14	USCGS LOYALTY IS REG		10 02 48, 22.1S, 170.4E, H = 33 Km, M = 4.8				
		LPB PNS	ePKP eL	10 21 28 10 55.3				110.8
AUG	14	LPB PNS	eP eP	10 34 35 10 34 52				
AUG	14	PNS	eP	11 45 07		1.0	7.1	
AUG	14	LPB PNS	eP eP	13 40 34 13 40 37				
AUG	14	LPB	ep	15 21 03				
AUG	14	PNS	p	17 43 00.5				
AUG	14	LPB PNS	eP eP	19 01 24 19 01 25.8		0.8 0.7	9.8 3.4	
AUG	14	PNS	iP S	21 14 28.0 14 50.2	D	0.3	8.2	1.8
AUG	14	LPB PNS	P P S	23 41 05 41 42 23 41 06.1 41 44		1.0 0.6	16.0 4.5	
AUG	15	USCGS N INDIA		02 15 33.8, 28.7N, 78.9E, H = 50 Km, M = 5.8				
		LPB	PKP epPKP eL	02 35 14 35 23 03 25 00		1.4	560.0	147.2
		PNS	PKP ipPKP eSS G eL	02 35 14.7 35 23.4 57 45 03 15.8 25.1		1.0	30.0	
		TRJ	ipPKP	02 35 16.2	C			
AUG	15	PNS LPB	P i S P (S)	02 44 45.1 44 56.2 45 46 02 44 49 45 48		0.7 1.0	3.4 16.0	5.3

AUGUST 1966

MONTH	DAY	STA	PHASE	TIME	SIGN	PER	AMPL	DIST
AUG	15	USCGS MINDORO, P. I.		02 45 32.3, 13.3N, 121.3E, H = 14 Km, M = 5.7				
		LPB	ePKP ePP eSS L	03 05 37 10 53 32 00 04 06.6				170.6
		PNS	ePKP pPKP PKP2 ePP SS eG eL	03 05 42.3 05 46 06 56 10 53.4 32 00 55 53 04 06.3		1.2	9.6	
AUG	15	TRJ PNS	P P eS	03 37 58.2 03 38 42.7 40 00	C	0.9	20.0	
AUG	15	TRJ	p	04 13 45.9	D			
AUG	15	PNS	iP is	07 32 18.6 32 40.6	D	0.5	4.7	1.8
AUG	15	USCGS NEW HEBRIDES IS		09 54 49, 17.3S, 167.7E, H = 51 Km				
		LPB	ePKP eL	10 13 52 11 03 00				126.1
		PNS	eL	11 03 00				
AUG	15	USCGS CARLSBERG RIDGE		10 20 42.2, 3.8N, 64.0E, H = 37 Km, M = 5.6				
		LPB	PKP ePKS SSS eL	10 39 55.8 43 23 11 04 42 11 22.3			280.0	131.2
		PNS	PKP PKS eSSS eL	10 39 56.2 43 23.9 11 04 43 22.3		1.8	140.0	
AUG	15	USCGS KODIAK IS REG		10 58 51.7, 58.2N, 153.1W, H = 41 Km, M = 4.9				
		LPB	eP eL	11 12 22 47 00				101.4
		PNS	eP eSKS eL	11 12 23 22 57 47.3				
		TRJ	P	11 13 01.3	D			

AUGUST 1966

MONTH	DAY	STA	PHASE	TIME	SIGN	PER	AMPL	DIST
AUG	15	PNS	P (S)	12 26 50.0 27 11.6				
AUG	15	PNS	eP S	13 33 55 34 38				3.7
AUG	15	USCGS S ALASKA	13 36	23.7, 60.4N, 146.0W, H = 9 Km, M = 5.3				
		PNS	L	14 23.1				
		LPB	eL	14 24 00				97.7
AUG	15	LPB PNS	P P	14 32 45.5 14 32 47.7		0.9 0.6	17.0 4.0	
AUG	15	PNS LPB	eP eP eS eL	15 17 49 15 17 51 23 05 29 00		0.8 0.9	3.2 15.3	
AUG	15	PNS	P S	18 17 12 17 36.0		0.3	4.4	2.0
AUG	16	PNS	P	00 28 11.0		0.7	6.0	
AUG	16	USCGS HINDU KUSH REG	02 16	19.7, 36.4N, 70.8E, H = 199 Km, M = 5.7				
		TRJ	EPKP	02 35 18.6	C			
		PNS	PKP	02 35 23.6		1.2	460.9	
			iPP	38 16.0				
			iPKS	38 39.0				
			ESKS	42 21.3				
			SS	56 23				
			eL	03 23 00				
		LPB	PKP	02 35 24.4	C	1.2	114.0	138.0
			PP	38 15				
			iPKS	38 38.5				
			EL	03 23 00				
AUG	16	USCGS	02 51	50.4, 32.3S, 70.9W, H = 134 Km, M = 4.2				
				CHILE-ARGENTINA BOR REG				
		LPB	eP	02 55 29				16.0
		PNS	eP	02 55 29.3				
			i	55 34.5				

AUGUST 1966

MONTH	DAY	STA	PHASE	TIME	SIGN	PER	AMPL	DIST
AUG	16	USCGS	04 43	25, 30.2N, 113.5W, H = 33 Km, M = 4.5				
				GULF OF CALIFORNIA				
		PNS	eP	04 53 55				
			eS	05 02 26				
			eL	14.4				
		LPB	P	04 53 55.5		1.0	6.0	64.1
			eL	05 15 00				
AUG	16	TRJ	P	05 25 40.1	D			
AUG	16	PNS	eP	09 23 52.2				3.8
			S	24 37				
		LPB	eP	09 23 57		0.9	1.2	
AUG	16	USCGS	09 43	25.1, 5.8S, 104.4E, H = 33 Km, M = 4.4				
				SUMATRA				
		LPB	ePKP	10 03 20				156.7
			eL	57 00				
		PNS	ePKP	10 03 20				
			SS	27 20				
			L	57.5				
		TRJ	PKP	10 03 20.0	D			
AUG	16	PNS	eP	12 35 46				
AUG	16	LPB	eP	13 35 45				1.3
			S	36 02.5				
		PNS	P	13 35 54				
		TRJ	P	13 36 47.5	D			
AUG	16	TRJ	P	14 48 11.3	C			
			S	48 43.7	C			
		LPB	eP	14 48 36				
		PNS	P	14 48 42.5	C	0.5	10.6	5.0
			S	49 40				
AUG	16	USCGS	15 00	46, 14.3N, 92.9W, H = 40 Km, M = 4.4				
				NEAR COAST OF CHIAPAS, MEXICO				
		PNS	eP	15 08 08.4		1.3	14.7	
			eL	19 00				
		LPB	eP	15 08 09				39.1
			eL	19 00				

AUGUST 1966

MONTH	DAY	STA	PHASE	TIME	SIGN	PER	AMPL	DIST
AUG	16	USCGS CARLSBERG RIDGE	15 02 15,	4.0N, 62.7E, H = 33 Km, M = 4.6				
		PNS	ePKP eSS eL	15 21 24.8 41 07 16 04 00				130.0
		LPB	ePKP eL	15 21 25 16 04 00				
AUG	16	LPB	eP S	15 24 41 25 21.5				
		PNS	eP	15 24 41.8				
AUG	16	LPB PNS	P P	18 07 49.5 18 07 49.8		1.2 1.3	23.3 33.9	
AUG	16	USCGS S NEVADA	18 02 36.1,	37.4N, 114.2W, H = 33 Km, M = 6.1				
		PNS	P S L	18 13 40.1 22 43 35.6		1.2	114.0	
		LPB	P eS eL	18 13 43 22 22 35.7		1.1	69.0	69.0
		TRJ	P	18 14 20.5	D			
AUG	16	USCGS S NEVADA	19 50 09.5,	37.4N, 114.1W, H = 39 Km, M = 4.6				
		LPB	eP S eL	20 01 15 10 28 23 00				69.0
		PNS	eP S eL	20 01 16 10 28 23 00				
AUG	16	USCGS LOYALTY IS REG	19 45 38.7,	21.4S, 171.3E, H = 36 Km, M = 5.3				
		LPB	ePKP SKS eSS eL	20 04 05 12 45 20 28 37 00				111.0
		PNS	ePKP ISK ISS L	20 04 07 12 47 20 27.0 37.8				

AUGUST 1966

MONTH	DAY	STA	PHASE	TIME	SIGN	PER	AMPL	DIST
AUG	16	USCGS S NEVADA	20 11 33,	37.2N, 114.3W, H = 33 Km,				
		LPB	eP eS eL	20 22 36 31 24 44 00				69.0
		PNS	S L	20 31 23 44.8				
AUG	16	USCGS S NEVADA	20 34 47.5,	37.3N, 114.2W,				
		LPB	ep	20 45 38				70.0
AUG	16	USCGS S NEVADA	20 42 27,	37.3N, 114.3W, H = 33 Km				
		LPB	ep eL	20 53 31.5 21 15 00				69.0
		PNS	S eL	21 02 37 15 00				
AUG	16	USCGS TURKEY	21 01 47,	37.2N, 28.8E, H = 48 Km, M = 4.6				
		LPB	eP eL	21 15 47 51 00				105.0
		PNS	eP ePP SKS PPS L	21 15 50 21 16 26 35 30 28 50.9				
AUG	16	USCGS FIJI IS REG	21 25 31.6,	19.9S, 177.8W, H = 509 Km, M = 4.8				
		PNS	L	21 20.8				
AUG	16	PNS	eP S	22 00 00.6 01 12.6				
		LPB	eP i S	22 00 12 00 23 01 25.5		0.9	8.5	6.4
AUG	16	USCGS JAN MAYEN IS REG	22 18 00,	71.4N, 2.8W, H = 33 Km, M = 4.3				
		PNS	eP eL	22 31 33.6 23 04.5				
		LPB	eL	23 04 00				98.5

AUGUST 1966

MONTH	DAY	STA	PHASE	TIME	SIGN	PER	AMPL	DIST
AUG	16	USCGS S NEVADA		22 45 59, 37.1N, 114.1W, H = 33 Km,				
		PNS	eP	22 57 05				
			eS	23 06 05				
			L	19.4				
		LPB	eL	23 19 00				69.1
AUG	17	USCGS S NEVADA		01 04 13, 37.4N, 114.2W, H = 33 Km				
		LPB	eL	01 37 00				69.1
		PNS	eL	01 37.2				
AUG	17	PNS	P	02 31 44.5		0.7	8.2	
		LPB	P	02 31 45.5		0.9	10.2	
AUG	17	LPB	P	02 37 48.5		1.0	8.0	
		PNS	e(P)	02 37 48.7				
AUG	17	USCGS S NEVADA		02 37 02, 37.4N, 114.1W, H = 33 Km				
		PNS	eP	02 48 05.3				
			L	03 10.2				
		LPB	eP	02 48 06				69.1
			eL	03 10 00				
AUG	17	USCGS S NEVADA		03 13 59, 37.3N, 114.2W, H = 33 Km				
		PNS	eP	03 25 06				
			eL	48 00				
		LPB	eP	03 25 06.5				69.1
			eL	48 00				
AUG	17	USCGS S NEVADA		04 14 00.9, 37.4N, 114.2W, H = 33 Km				
		PNS	eP	04 25 05				
			L	47.2				
		LPB	eP	04 25 06				69.1
			eL	48 00				
AUG	17	USCGS S NEVADA		04 46 41.2, 37.4N, 114.1W, H = 33 Km				
		PNS	eP	04 57 45				
			eL	05 19.5				

AUGUST 1966

MONTH	DAY	STA	PHASE	TIME	SIGN	PER	AMPL	DIST
AUG	17	USCGS RAT IS ALEUTIAN IS		05 37 54.3, 51.7N, 176.1E, H = 50 Km, M = 5.0				
		LPB	ePKP	05 56 36				119.2
		PNS	ePKP	05 56 40.7		0.6	4.9	
			eL	07 34.3				
AUG	17	USCGS BANDA SEA		06 10 21, 7.9S, 127.7E, H = 139 Km, M = 4.8				
		TRJ	PKP	06 29 59.0	C			
		LPB	iPKP	06 30 01.2		1.0	24.0	151.2
			eL	07 22 00				
		PNS	iPKP	06 30 01.4	C	0.8	38.4	
			L	07 22.1				
AUG	17	LPB	eP	07 31 47.5				
			S	32 25				
		PNS	P	07 31 48.3		0.4	7.5	2.9
			S	32 22.6				
AUG	17	PNS	iP	11 31 36.6	D	0.4	13.7	2.1
			S	32 02				
AUG	17	TRJ	P	11 41 57.4	C			
AUG	17	TRJ	P	12 03 54.4	D			
AUG	17	USCGS BANDA SEA		11 52 45.9, 7.4S, 123.4E, H = 474 Km, M = 5.1				
		PNS	ePKP	12 11 39		0.8	8.2	
			PKP2	12 05				
			eL	13 06.2				
		LPB	ePKP	12 11 41		1.1	9.2	153.4
		TRJ	PKP	12 11 47.6	C			
AUG	17	LPB	P	15 06 45		1.0	26.0	
		TRJ	P	15 06 46.4	C			
			S	07 26.3	C			
		PNS	iP	15 06 48.6	D	0.5	17.3	3.9
			S	07 33.7				
AUG	17	USCGS CENTRAL CHILE		16 17 59, 35.3S, 71.1W, H = 107 Km, M = 4.6				
		LPB	eP	16 22 14.5		1.3	19.6	19.0
		PNS	eP	16 22 16				
AUG	17	PNS	eP	16 42 30.8				

AUGUST 1966

MONTH	DAY	STA	PHASE	TIME	SIGN	PER	AMPL	DIST
AUG	17	PNS	eP S	16 59 15.7 17 00 33.7				6.9
AUG	17	PNS	eP	17 38 56.2				
AUG	17	USCGS BANDA SEA		19 54 10.2, 5.0S, 125.2E, H = 538 Km, M = 5.6				
		LPB	PKP e PKP2 PP eL	20 13 04.7 13 13.8 13 32 17 08 21 07 00		1.2	39.0	155.0
		PNS	PKP i PKP2 ePKS PP eL	20 13 05.1 13 14.0 13 32.3 16 37 17 08 21 07 00	C	1.6	85.2	
AUG	17	PNS	P e(S)	20 41 25.8 43 04		0.4	3.4	
AUG	17	USCGS NEAR IS, ALEUTIAN IS		20 58 35.9, 52.3N, 174.9E, H = 32 Km, M = 5.6				
		LPB	ePKP eL	21 17 17 55 00				119.5
		PNS	ePKP L	21 17 20 55.5				
AUG	17	USCGS S NEVADA		21 42 50.6, 37.4N, 114.1W, H = 33 Km				
		PNS	eL	22 16.2				
AUG	17	PNS	eP eS	22 38 04.5 38 55				
AUG	17	USCGS S NEVADA		23 07 58.9, 37.3N, 114.1W, H = 33 Km, M = 5.2				
		LPB	eL	23 41 00				69.0
		PNS	L	23 41.1				
AUG	17	USCGS S ATLANTIC RIDGE		23 14 42, 50.9N, 30.0N, H = 33 Km, M = 4.5				
		PNS	eP eL	23 26 22 49.5				
		LPB	eP eL	23 26 24 49 00				75.1

AUGUST 1966

MONTH	DAY	STA	PHASE	TIME	SIGN	PER	AMPL	DIST
AUG	17	USCGS S NEVADA		23 27 21, 37.4N, 114.3W, H = 33 Km				
		PNS	eS eL	23 47 25 00 00.1				
AUG	18	USCGS E SUMATRA		00 05 04.9, 1.7S, 100.6E, H = 19 Km, M = 5.3				
		LPB	ePKP pPKP eL	00 25 05 25 15.5 01 20 00				159.0
		PNS	ePKP PKP2 i eL	00 25 05 25 43.3 25 58 01 20.5				
AUG	18	PNS	P S	02 12 45.7 13 13		0.3	5.2	2.3
AUG	18	USCGS SAMOA IS REG		02 29 44, 15.8S, 172.9W, H = 33 Km, M = 4.5				
		LPB	eP eL	02 43 22 03 17 00				99.0
		PNS	eL	03 17 00				
AUG	18	PNS	eP	03 38 34.4		1.2	22.0	
AUG	18	TRJ	P S	04 48 27.2 49 00.4	D C			2.8
AUG	18	TRJ	P S	06 17 12.9 17 47.2	C C			2.9
AUG	18	USCGS S NEVADA		06 15 01, 37.2N, 114.2W, H = 33 Km				
		LPB	eP eL	06 26 06 49 00				69.1
		PNS	L	06 47 00				
AUG	18	USCGS S NEVADA		06 27 44, 37.3N, 114.2W, H = 33 Km				
		LPB	eL	07 01 00				69.1
		PNS	eL	07 01 00				

AUGUST 1966

MONTH	DAY	STA	PHASE	TIME	SIGN	PER	AMPL	DIST
AUG	18	USCGS RAT IS, ALEUTIAN IS		06 38 04,				
				51.5N, 177.8E, H = 44 Km, M = 5.3				
		LPB	eP	06 56 50				118.0
			eL	07 16 00				
		PNS	eP	06 56 52				
			L	07 15.4				
AUG	18	LPB	eP	08 04 03				
			S	04 42.8				
		PNS	P	08 04 07.4		0.4	4.8	2.7
			iS	04 40.0				
		TRJ	P	08 04 12.8	C			
			S	04 54.9				
AUG	18	USCGS S NEVADA		08 07 59,				
				37.4N, 114.3W, H = 33 Km				
		PNS	eL	08 41 00				
AUG	18	LPB	eP	08 43 32				
AUG	18	USCGS S NEVADA		09 15 34.9,				
				37.3N, 114.1W, H = 9 Km, M = 5.1				
		LPB	eP	09 26 32				69.0
			eL	49 00				
		PNS	L	09 49.1				
AUG	18	USCGS S NEVADA		09 28 58,				
				37.4N, 114.3W, H = 33 Km				
		LPB	eL	10 02 00				69.1
		PNS	L	10 02.1				
AUG	18	PNS	eP	10 05 56.7				
			S	06 23.7				
AUG	18	USCGS GUATEMALA		10 33 16.5,				
				14.6N, 91.7W, H = 76 Km, M = 5.9				
		PNS	P	10 40 31.7		1.0	71.4	
			pP	40 53				
			PP	42 10				
			iS	46 23				
			iSS	48 34				
		LPB	P	10 40 35.5	C	0.9	53.0	38.9
			pP	40 55.7				
			PP	42 12				
			S	46 29.5				
			SS	49 04				
			L	52.6				
		TRJ	iP	10 41 24.5	C			

AUGUST 1966

MONTH	DAY	STA	PHASE	TIME	SIGN	PER	AMPL	DIST
AUG	18	PNS	eP	11 24 25.4				
			S	25 12.4				
		LPB	eP	11 24 27				1.8
			S	24 49.5				
AUG	18	USCGS S NEVADA		12 00 35.2,				
				37.3N, 114.2W, H = 33 Km, M = 4.4				
		LPB	eP	12 11 40				69.1
			eL	33 00				
AUG	18	PNS	eP	12 30 00				
			eS	30 50				
AUG	18	USCGS S NEVADA		13 33 20.8,				
				37.4N, 114.2W, H = 33 Km, M = 4.6				
		LPB	eL	14 06 00				69.1
		PNS	eL	14 06.1				
AUG	18	PNS	iP	14 13 06.4	D	0.3	29.8	2.5
			iS	13 37.0				
		LPB	eP	14 13 07				
			S	13 44				
AUG	18	USCGS MOLUCCA SEA		14 33 59.8,				
				2.0S, 125.1E, H = 56 Km, M = 6.3				
		LPB	PKP	14 53 57.5		1.3	56.0	157.3
			PP	57 06				
			PKS	57 52				
			eSKS	15 01 21				
			SS	17 23				
			eL	48.3				
		PNS	PKP	14 53 57		1.3	52.3	
			i	54 35.5				
			PP	57 06.2				
			iPKS	57 52.0				
			SS	15 19 16				
			L	48.7				
AUG	18	TRJ	iP	14 54 55.0	C			
AUG	18	USCGS MOLUCCA SEA		14 37 53,				
				1.0S, 125.1E, H = 33 Km, M = 6.3				
		PNS	iPKP	14 57 52.0	C	1.5	140.0	
			pPKP	58 04				
			iPKP2	58 29.0				
			PKS	15 01 28.3				
			PP	02 08.3				
			SKS	05 00.2				
			L	51.3				

AUGUST 1966

MONTH	DAY	STA	PHASE	TIME	SIGN	PER	AMPL	DIST
		LPB	PKP	14 57 52.2	C	1.5	182.0	158.0
			pPKP	58 04.5				
			PKP2	58 28.4				
			PKS	15 01 28				
			PP	02 08				
			eSKS	05 00				
			eSS	10 33				
			eL	52 00				
AUG	18	TRJ	iP	14 58 49.1	D			
AUG	18	USCGS LOYALTY IS REG		15 02 17.0, 21.0S, 169.0E, H = 20 Km, M = 5.2				
		LPB	ePKP	15 20 53				112.1
			eL	55 00				
		PNS	ePKP	15 20 53				
			eL	55.3				
AUG	18	USCGS W NEW GUINEA		15 42 42.7, 4.3S, 138.4E, H = 155 KM, M = 5.4				
		LPB	ePKP	16 02 10		1.0	34.0	146.2
			PKP2	02 12.5				
			pPKP	02 46.2				
			eSS	23 23				
			eL	50.5				
		PNS	PKP	16 02 10	C	0.8	15.1	
			PKP2	02 12.0				
			pPKP	02 45.9				
			eSS	23 23				
			L	51.3				
AUG	18	TRJ	iP	16 03 07.7	C			
AUG	18	PNS	P	16 52 21.2		0.3	4.1	
AUG	18	USCGS S NEVADA		17 35 06.4, 37.4N, 114.2W, H = 33 Km, M = 5.2				
		LPB	eP	17 46 11				69.1
			eL	18 08 00				
		PNS	eL	18 08.3				
AUG	18	LPB	eP	18 15 48		0.6	21.6	
			e(S)	16 35				
		PNS	iP	18 15 49.2	C	0.5	5.8	
			S	16 28				
		TRJ	iP	18 16 42.3	C			

AUGUST 1966

MONTH	DAY	STA	PHASE	TIME	SIGN	PER	AMPL	DIST
AUG	18	USCGS S NEVADA		20 09 16, 37.4N, 114.3W, H = 33 Km				
		LPB	eL	20 42 00				69.1
		PNS	L	20 42.1				
AUG	18	PNS LPB	eP P S	22 18 21.8 22 18 24 18 51		0.7	10.4	
AUG	18	USCGS DODECANESE IS		22.09 00.2, 36.2N, 26.4E, H = 122 Km, M = 4.3				
		LPB	eP	22 22 43				103.0
			eL	58 00				
		PNS	eP	22 22 46				
			eL	57.9				
AUG	18	PNS LPB	iP S eP	22 27 52.5 28 13 22 27 54	D	0.4	3.4	1.8
AUG	19	LPB PNS	eP S eP S	00 18 08 18 49.5 00 18 13 19 01.4				3.5
AUG	19	USCGS N CHILE		00 25 51, 27.0S, 69.4W, H = 87 Km, M = 4.5				
		LPB	eP	00 28 25				11.2
		PNS	eP	00 28 26.6		0.9	9.3	
			eS	30 28				
AUG	19	LPB PNS	eP eP	00 49 31 00 49 47.4				
AUG	19	USCGS S NEVADA		01 27 16, 37.3N, 114.2W, H = 33 Km				
		PNS	eP	01 37 22				
			eL	56.2				
AUG	19	USCGS NR C OF CHIAPAS, MEXICO		01 48 22, 14.3N, 93.0W, H = 33 Km, M = 4.0				
		PNS	eP	01 55 46				
			L	02 07 00				
		LPB	eL	02 07 00				39.2

AUGUST 1966

MONTH	DAY	STA	PHASE	TIME	SIGN	PER	AMPL	DIST
AUG	19	USCGS SALTA PROVINCE, ARGENTINA		02 26 47, 24.0S, 66.8W, H = 218 Km, M = 3.9				
		TRJ	iP	02 27 39.0	D			7.7
		LPB	eP	02 28 32.5				
			eS	30 00				
		PNS	P	02 28 38.6				
			S	30 05.9				
AUG	19	LPB	P	02 49 52		0.7	5.2	
AUG	19	LPB	P	02 59 31.5		0.9	11.9	
		PNS	P	02 59 33.2		1.2	49.4	
AUG	19	USCGS GULF OF ALASKA		03 10 04.2, 59.5N, 144.6W, H = 33 Km, M = 4.6				
		PNS	eP	03 23 36				
			eL	56.5				
		LPB	eL	03 57 00				97.8
AUG	19	USCGS TEXAS-MEXICO BOR REG		04 15 45, 30.3N, 105.6W, H = 33 Km, M = 4.8				
		PNS	eL	04 44.2				
AUG	19	PNS	iP	05 30 05.0	D			2.1
			S	30 29.9				
AUG	19	USCGS S NEVADA		06 16 10, 37.4N, 114.3W, H = 33 Km				
		LPB	eP	06 27 12				69.1
			eL	49 00				
		PNS	eP	06 27 13				
			eL	48.9				
AUG	19	LPB	eP	06 42 32				
		PNS	eP	06 42 38.2				
AUG	19	LPB	P	08 22 10		0.7	5.2	
AUG	19	LPB	eP	08 33 19				2.3
			S	33 47.5				
		PNS	P	08 33 21.8	D	0.3	4.5	2.0
			S	33 45.6				
AUG	19	USCGS TEXAS-MEXICO BOR REG		08 38 22, 30.3N, 105.6W, H = 33 Km, M = 4.0				
		LPB	eL	09 06 00				58.9

AUGUST 1966

MONTH	DAY	STA	PHASE	TIME	SIGN	PER	AMPL	DIST
AUG	19	USCGS S NEVADA		09 21 09, 37.3N, 114.2W, H = 33 Km				
		PNS	eP	09 32 08				
			eL	54 00				
		LPB	eP	09 32 10				69.0
			eL	54 00				
AUG	19	PNS	P	10 25 16.1		0.4	3.4	1.8
			S	25 37.8				
AUG	19	USCGS S NEVADA		10 51 38.5, 37.4N, 114.1W, H = 11 Km, M = 4.5				
		LPB	eP	11 02 40				69.0
			eL	11 24 00				
		PNS	L	11 23.9				
AUG	19	TRJ	P	11 06 53.5	D			2.8
			S	07 27.2	D			
AUG	19	PNS	P	11 16 52.5	D			
			S	17 18.2				
		LPB	P	11 16 52.7		0.8	12.6	2.2
			S	17 18.7				
AUG	19	PNS	eP	11 18 09.3				
			S	19 19.2				
AUG	19	USCGS FOX IS, ALEUTIAN IS		11 23 13.5, 53.6N, 167.6W, H = 54 Km, M = 5.1				
		LPB	eL	12 15 00				108.8
		PNS	eL	12 15.1				
AUG	19	USCGS TURKEY		12 22 09.6, 39.2N, 41.7E, H = 26 Km, M = 6.1				
		PNS	PKP	12 40 51				
			PP	41 54.5				
			ePKS	44 29				
			SKS	47 47				
			ePS	51 32.3				
			eSS	57 50				
			eL	13 08.9				
			L	16.8				
		LPB	ePKP	12 40 54		1.4	48.0	115.1
			PP	41 54				
			PKS	44 29.5				
			eSKS	47 43				
			ePS	51 35				
			SS	57 54				
			eG	13 09 00				
			L	16.9				

AUGUST 1966

MONTH	DAY	STA	PHASE	TIME	SIGN	PER	AMPL	DIST	
AUG	19	PNS	iP	12 48 09.0	C	1.1	208.8		
		LPB	iP	12 48 11.5	C	1.0	135.0		
		TRJ	iP	12 48 56.3	C				
AUG	19	USCGS	12 46 23.7, 36.4N, 141.7E, H = 28 Km, M = 5.5						
		NR E COAST OF HONSHU, JAPAN							
		LPB	PKP	13 06 04.7		1.0	38.0	147.2	
			pPKP	06 25.7					
			eL	56 00					
		PNS	iP	13 06 05	D	0.9	34.2		
			eL	56 00					
		TRJ	PKP	13 06 22.7	C				
AUG	19	USCGS	13 54 24.9, 3.9N, 41.7E, H = 33 Km, M = 5.3						
		TURKEY							
		LPB	ePKP	14 13 08				110.2	
		PNS	P	14 13 08.5		1.0	7.1		
			i	14 10.5					
AUG	19	USCGS	14 17 57.5, 39.2N, 41.1E, H = 47 Km, M = 5.1						
		TURKEY							
		PNS	ePKP	14 36 36					
			L	15 16.9					
		LPB	ePKP	14 36 38				114.9	
AUG	19	PNS	P	17 55 01.8		0.3	5.8	2.0	
			S	55 26					
AUG	19	USCGS	18 41 16, 39.1N, 41.4E, H = 33 Km, M = 4.9						
		TURKEY							
		LPB	eL	19 36 00				114.9	
		PNS	L	19 36 00					
AUG	19	PNS	eP	21 25 49					
		LPB	P	21 25 55		0.8	7.0		
AUG	19	LPB	eP	22 50 13					
AUG	20	TRJ	iP	00 17 06.9	C				
AUG	20	LPB	P	00 19 33		0.9	10.2		
		PNS	eP	00 19 38					
			eS	22 05					

AUGUST 1966

MONTH	DAY	STA	PHASE	TIME	SIGN	PER	AMPL	DIST	
AUG	20	TRJ	P	00 51 45.5	C			2.5	
			IS	52 15.8	D				
AUG	20	PNS	eP	01 48 20					
		LPB	eP	01 48 27					
AUG	20	PNS	e(P)	02 34 39.2					
		LPB	eP	02 34 42					
AUG	20	PNS	P	02 48 17		1.2	10.7		
		LPB	P	02 49 29		0.6	4.8		
AUG	20	TRJ	P	02 59 08.6	D			2.0	
			S	59 32.5					
AUG	20	LPB	eP	03 17 08					
AUG	20	PNS	P	03 35 49		0.4	3.2	2.0	
			S	36 13.3					
AUG	20	PNS	eP	03 46 18.9		0.4	2.7		
			i	46 53.0					
		LPB	eP	03 46 22					
			i	46 55.5					
AUG	20	LPB	P	03 49 48		1.1	9.2		
		PNS	P	03 49 51		0.9	14.4	4.3	
			eS	50 41.6					
AUG	20	PNS	P	03 51 59.9				1.8	
			S	52 21.6					
AUG	20	PNS	eP	06 13 57.6					
			(S)	14 56					
		LPB	eP	06 14 05					
AUG	20	USCGS	06 36 05, 30.3N, 105.6W, H = 33 Km, M = 4.7						
		TEXAS-MEXICO BOR REG							
		LPB	eP	06 46 07				59.0	
		PNS	eL	07 04.4					

AUGUST 1966

MONTH	DAY	STA	PHASE	TIME	SIGN	PER	AMPL	DIST	
AUG	20	USCGS	07 43 27.6, 3.2S, 72.2W, H = 116 Km, M = 5.6 PERU-ECUADOR BOR REG						
		PNS	eP	07 47 00					
			i	47 06.0					
			S	50 12.8					
			eL	51 00					
		LPB	eP	07 47 05				16.8	
			i(Pn)	47 10					
			S	50 13					
			eL	51.5					
		TRJ	iP	07 48 14.3	C				
AUG	20	PNS	P	08 27 31.4		0.3	4.6	1.9	
			S	27 55					
AUG	20	USCGS	08 26 60, 22.6N, 143.0E, H = 173 Km, M = 4.7 VOLCANO IS REG						
		PNS	PKP	08 46 28.6	D	0.9	15.7		
			i	46 33.6					
			pPKP	47 10.6					
			eL	09 38 00					
		LPB	PKP	08 46 29		1.0	8.0	150.0	
			i	46 33.8					
			pPKP	47 11					
			eSS	09 08 28					
			eL	38					
AUG	20	PNS	eP	09 19 47.5					
		LPB	eP	09 19 48					
AUG	20	USCGS	09 32 31.7, 43.1N, 140.6E, H = 161 Km, M = 5.8 HOKKAIDO, JAPAN REG						
		PNS	iPKP	09 51 48.0		0.6	9.2		
			PKS	55 14.8					
			L	10 40.1					
		LPB	PKP	09 51 48.5	D	0.9	24.0	144.1	
			i	51 51.5					
			PKS	55 16					
			eL	10 40					
		TRJ	iPKP	09 52 01.5	C				
AUG	20	LPB	eP	10 03 19					
		PNS	eP	10 03 21.9					

AUGUST 1966

MONTH	DAY	STA	PHASE	TIME	SIGN	PER	AMPL	DIST	
AUG	20	USCGS	11 31 20, 4.0S, 102.7E, H = 111 Km, M = 5.4 S SUMATRA						
		LPB	ePKP	11 51 03				157.4	
			e	51 42					
			eL	12 45 00					
		PNS	ePKP	11 51 04					
			i	51 58.0					
			eL	12 45 00					
AUG	20	USCGS	11 59 12.1, 39.3N, 40.9E, H = 37 Km, M = 5.4 TURKEY						
		LPB	ePKP	12 17 52.5				114.8	
			eSS	34 46					
			eL	54 00					
		PNS	ePKP	12 17 53					
			pPKP	18 03.3					
			iPKS	21 28.5					
			eL	53.9					
AUG	20	USCGS	12 05 49, 42.3N, 18.6E, H = 22 Km, M = 5.5 YUGOSLAVIA						
		LPB	eP	12 18 54				99.8	
			SKS	28 50					
			eG	46 00					
			eL	53 00					
		PNS	eP	12 18 55.2					
			eG	46.2					
			eL	58 00					
AUG	20	USCGS	12 01 43, 39.0N, 40.9E, H = 33 Km, M = 5.4 TURKEY						
		LPB	ePKP	12 20 17.5				114.4	
			eL	56 00					
		PNS	ePKP	12 20 18					
			e	22 59.4					
			eL	56.1					
AUG	20	LPB	P	15 35 41.5		1.1	16.0		
		PNS	P	15 35 44.5		0.9	14.5		
AUG	20	USCGS	15 58 56, 47.1N, 152.6E, H = 70 Km, M = 5.0 KURILE IS						
		LPB	ePKP	16 18 06				135.0	
			eL	17 03 00					
		PNS	eL	17 02.5					
AUG	20	PNS	eP	18 10 51.2				3.5	
			S	11 32.2					

AUGUST 1966

MONTH	DAY	STA	PHASE	TIME	SIGN	PER	AMPL	DIST
AUG	20	USCGS YUGOSLAVIA	19 08	21.4, 42.3N, 18.9E, H = 20 Km, M = 4.9				
		LPB	ePKP eL	19 21 53 55 00				99.0
		PNS	eP eL	19 21 54 55 00				
AUG	20	TRJ	iP	21 54 38.7	C			
AUG	20	USCGS S OF FIJI IS	22 55	03, 23.4S, 176.0W, H = 57 Km, M = 5.6				
		LPB	eP ePP eSKS SS L	23 08 40 12 40 19 12 27 15 41.1		1.6	55.0	99.0
		PNS	P ePP PP SKS SS L	23 08 40.3 08 56 12 44 19 10 27 14 41.2		1.3	21.2	
AUG	20	PNS LPB	P P	23 19 47.4 23 19 47.5		0.8	11.7	
AUG	20	LPB PNS	P P S	23 47 38.5 23 47 40.9 48 42		0.7 0.7	11.7 9.1	5.3
AUG	21	USCGS TURKEY	00 15	04.1, 39.2N, 41.8E, H = 33 Km, M = 4.8				
		PNS	ePKP eL	00 33 46 01 10.1				
		LPB	ePKP	00 33 49				115.7
AUG	21	USCGS TURKEY	01 30	45.2, 40.3N, 27.4E, H = 33 Km, M = 4.9				
		PNS	ePKP eL	01 44 53 02 21 00				
		LPB	ePKP eL	01 44 54 02 21 00				105.8
AUG	21	TRJ	iP	02 41 32.7	D			

AUGUST 1966

MONTH	DAY	STA	PHASE	TIME	SIGN	PER	AMPL	DIST
AUG	21	PNS LPB	P S eP	03 16 00 16 33.0 03 16 03.5				2.8
AUG	21	PNS LPB	e(P) eP	03 24 54.2 03 24 56				
AUG	21	LPB PNS	P P	04 35 24 04 35 28.4	D	0.4	3.7	
AUG	21	LPB PNS	eP eP e(S)	04 42 04 04 42 04 43 02				
AUG	21	USCGS MINDANAO, P. I.	05 00	26.8, 8.5N, 126.7E, H = 67 Km, M = 6.0				
		TRJ	iPKP	05 20 25.7	C			
		LPB	iPKP PKP2 PKS PP eSS L	05 20 26.2 21 15.7 23 36 24 44 45 32 06 17.5	C	1.4	120.0	163.2
		PNS	iPKP pPKP PKP2 PKS PP i eSS L	05 20 26.4 20 32.6 21 16.4 23 35.7 25 01.1 31 50 45 32 06 17.3	C	1.6	203.7	
AUG	21	PNS LPB	P P i	06 56 00.8 06 56 06 56 09.5	C	0.8 1.1	13.9 13.2	
AUG	21	USCGS S PERU	08 48	07, 15.6S, 70.3W, H = 240 Km, M = 4.0				
		PNS	iP iS	08 48 48.8 49 20	D			
		LPB	iP iS	08 48 53.0 49 27	D	0.8	175.0	2.2
		TRJ	iP	08 49 59.4	C			

AUGUST 1966

MONTH	DAY	STA	PHASE	TIME	SIGN	PER	AMPL	DIST	
AUG	21	USCGS	09 39 20, 4.1S, 79.1W, H = 118 Km, M = 4.3 PERU-ECUADOR BOR REG						
		PNS	eP	09 42 59					
			i	43 35.4					
			eL	46.9					
		LPB	eP	09 43 01				16.2	
			eL	47 00					
AUG	21	PNS	eP	10 50 05.5					
			(S)	50 58					
		LPB	eP	10 50 17					
AUG	21	LPB	eP	11 51 41		1.0	10.0		
		PNS	P	11 51 46.2		0.4	2.6		
AUG	21	LPB	eP	12 49 50					
		PNS	eP	12 49 57					
AUG	21	USCGS	13 55 13, 7.3S, 129.4E, H = 128 Km BANDA SEA						
		LPB	PKP	14 14 54	C	1.2	54.5	150.8	
			eL	15 07 00					
		PNS	iPKP	14 14 54.3	C	1.0	30.2		
			eSS	38 00					
			eL	15 06.9					
AUG	21	TRJ	P	14 15 47.1	C				
AUG	21	TRJ	iP	15 08 51.3	D			2.7	
			iS	09 23.9	D				
AUG	21	PNS	eP	16 07 44				3.4	
			S	08 24					
AUG	21	USCGS	18 34 01, 41.8N, 43.5E, H = 33 Km TURKEY-USSR BOR REG						
		LPB	eL	19 29 00				117.1	
AUG	21	PNS	P	19 11 20.6		0.6	6.0		
			e(S)	17 14					
		LPB	eP	19 11 22					
			i	11 44.5					

AUGUST 1966

MONTH	DAY	STA	PHASE	TIME	SIGN	PER	AMPL	DIST	
AUG	21	USCGS	20 25 36.2, 28.9N, 132.0E, H = 34 Km, M = 5.4 E OF RYUKYU IS						
		PNS	ePKP	20 45 31.8		1.0	16.0		
			eSS	21 09 30					
			eL	40.1					
		LPB	ePKP	20 45 32				157.6	
			eL	21 40 00					
AUG	21	USCGS	21 27 50, 4.7S, 12.2W, H = 33 Km, M = 4.5 N OF ASCENSION IS						
		LPB	eP	21 37 27				56.2	
			eL	55 00					
		PNS	eP	21 37 29.4		0.8	6.2		
			L	53.9					
AUG	22	PNS	eP	01 08 07				2.9	
			S	08 42					
AUG	22	PNS	e(P)	01 45 00.4					
		LPB	eP	01 45 35					
AUG	22	PNS	P	02 40 14.7				2.5	
			S	40 44.6					
		LPB	eP	02 40 24		0.9	15.3		
			e(S)	40 57.2					
AUG	22	PNS	iP	02 46 11.5	D	0.5	8.1	2.5	
			iS	46 42					
		LPB	eP	02 46 12				2.5	
			S	46 42					
AUG	22	LPB	eP	04 37 55					
		PNS	eP	04 37 59.4					
			e(S)	39 08					
		TRJ	iP	04 38 24.2	C				
AUG	22	TRJ	P	05 13 44.2	C				
			eS	14 18.1	D				
AUG	22	PNS	eP	08 27 08				2.1	
			S	27 33					
		LPB	eP	08 27 34					
AUG	22	USCGS	08 27 30.2, 37.3N, 114.2N, H = 33 Km, M = 4.8 S NEVADA						
		PNS	eP	08 38 31.5					
			eL	09 00 00					
		LPB	eP	08 38 35				69.1	

AUGUST 1966

MONTH	DAY	STA	PHASE	TIME	SIGN	PER	AMPL	DIST
AUG	22	TRJ	eP iS	08 49 32.5 50 01.7	D C			2.4
AUG	22	LPB TRJ	eP eP eS	09 56 11 09 56 39.7 57 14.4	C C D			2.9
AUG	22	PNS LPB	eP S P S	10 52 25.6 53 19.2 10 52 26.5 53 21		0.6	10.8	4.8
AUG	22	USCGS UNIMAK IS REG		11 10 13, 53.8N, 163.8W, H = 35 Km, M = 4.5				
		LPB	eP eL	11 24 19 12 01 00				106.8
		PNS	eL	12 00.5				
AUG	22	TRJ	P S	12 19 56.1 20 20.4	D			2.0
AUG	22	USCGS SEA OF OKHOTSK		14 21 13.7, 50.3N, 147.6E, H = 628 Km, M = 5.2				
		PNS	iPKP iPP eSKS SS eL	14 39 26.2 41 58.6 46 35 15 00 10 15 00	C	0.9	52.0	
		LPB	PKP PP eL	14 39 26.5 41 59.7 25 00	C	1.0	58.0	136.0
		TRJ	P	14 39 33.1	C			
AUG	22	USCGS NR C OF N CHILE		17 00 57.2, 22.5S, 70.4W, H = 59 Km, M = 4.9				
		TRJ	iP	17 02 17.1	C			
		LPB	P S	17 02 31.5 03 17.5	C C	0.9	18.7	6.2
		PNS	iP S L	17 02 33.6 03 15.8 03.9	C	0.4	26.0	
AUG	22	PNS	P iS	17 13 41.0 14 23.6		0.5	3.7	3.6

AUGUST 1966

MONTH	DAY	STA	PHASE	TIME	SIGN	PER	AMPL	DIST
AUG	22	USCGS W NEW GUINEA		17 02 03.5, 1.8S, 134.2E, H = 13 Km, M = 5.9				
		PNS	iPKP i PKP2 PP eSKS PS eSS eL	17 21 55.4 22 01.7 22 09.2 25 38.6 28 43 36 00 46 27 18 13 00	C	1.6	115.8	
		LPB	PKP iPKP2 PP eSKS ePS eSS eL	17 21 56 22 09.2 25 38 28 44 36 12 46 28 18 13 00		1.6	85.0	151.0
AUG	22	PNS	P S	17 32 31.6 33 59.5	D	0.5	3.6	7.8
AUG	22	USCGS LOYALTY IS REG		17 42 10.6, 22.4S, 170.6E, H = 39 Km, M = 5.5				
		LPB	ePKP SKS (PS) SS eL	18 00 44 07 30 09 14 16 50 35 00				110.8
		PNS	PKP ePPKP i ePS iSS eL	18 00 44 00 54 01 29.0 10 45 16 46 35 00				
AUG	22	USCGS NEW GUINEA REGION		18 19 29, 1.9S, 134.0E, H = 45 Km				
		LPB	PKP eSS eL	18 39 22.5 19 02 35 32 00		1.4	32.0	151.2
		PNS	iPKP i pPKP L	18 39 22.8 39 27.9 39 32.4 31.4	C	1.0	20.2	
AUG	22	PNS LPB	iP P	19 02 45.0 19 02 42.8	C	1.4	180.2 39.0	

AUGUST 1966

MONTH	DAY	STA	PHASE	TIME	SIGN	PER	AMPL	DIST
AUG	22	PNS LPB	eP eP	19 11 15.5 19 11 32				
AUG	22	USCGS LOYALTY IS REG	20 31	58.2, 22.5S, 170.5E, H = 33 Km, M = 5.2				
		LPB	ePKP eL	20 50 33 21 25 00			111.1	
		PNS	ePKP eL	20 50 33 21 25.4				
AUG	22	PNS	P iS	21 50 46.6 51 17.2		0.2	31.2	2.5
AUG	22	USCGS CENTRAL MID-ATLANTIC RIDGE	23 06	38, 0.8N, 26.6W, H = 33 Km, M = 4.7				
		LPB	P eS eL	23 14 48.0 22 14 30 00		0.9	23.0	48.1
		PNS	P L	23 14 49.2 29.4	C	1.0	14.9	
AUG	22	PNS	P (S)	23 22 22.8 22 48	D	0.3	3.4	
AUG	23	LPB	iP S	00 54 28.7 54 51.5	D	0.5	24.6	1.8
		PNS	iP S	00 54 29.6 54 53.6	D	0.3	169.6	
AUG	23	LPB	eP e(S) eL	01 39 10 41 35 43 00				
		PNS	P i e(S) L	01 39 45 39 55.9 41 34 42.9				
AUG	23	PNS LPB	P eP	02 17 43.7 02 17 44		0.8	7.3	
AUG	23	PNS LPB	eP eP	04 00 05 04 00 33		1.0	8.0	
AUG	23	LPB PNS	eP P	04 05 08 04 05 10.2		1.0 1.0	8.0 12.1	

AUGUST 1966

MONTH	DAY	STA	PHASE	TIME	SIGN	PER	AMPL	DIST
AUG	23	TRJ	iP (S)	05 26 39.5 27 01.1	C C			
AUG	23	USCGS BONIN IS REG	05 46	30.0, 27.6N, 139.8E, H = 480 Km, M = 4.3				
		PNS	P	06 05 30.9		0.7	5.3	
		LPB	P	06 05 32.0		0.8	5.6	151.8
AUG	23	USCGS VANCOUVER IS REG	06 48	47, 49.2N, 128.2W, H = 33 Km, M = 4.4				
		PNS	eP eL	07 01 12.5 30 00				
		LPB	eL	07 30 00				84.4
AUG	23	LPB	P S	09 20 24.8 21 04.4				3.4
		PNS	eP eS	09 20 25.2 21 01		0.5	2.5	
AUG	23	PNS	eP e(S)	10 51 55 52 54				
		LPB	eP	10 52 09				
AUG	23	PNS LPB	P iP (S)	12 32 40.6 12 32 47 33 15.5	D	0.4 0.9	9.6 46.0	
AUG	23	PNS LPB	P P	12 37 02.8 12 37 09.0	D	0.3 0.8	7.0 21.0	
AUG	23	PNS	P S	14 20 30.0 20 52.8				
		LPB	iP S	14 20 36.5 21 04.8	D	0.9	42.5	2.3
AUG	23	USCGS NR E COAST OF KAMCHATKA	15 02	55, 51.9N, 157.2E, H = 106 Km, M = 4.7				
		PNS	ePKP eL	15 21 52 16 04 00				
		LPB	eL	16 04 00				130.0
AUG	23	PNS LPB	eP eP	17 00 51.6 17 01 20				

AUGUST 1966

AUGUST 1966

MONTH	DAY	STA	PHASE	TIME	SIGN	PER	AMPL	DIST
AUG	23	USCGS S W RYUKYU IS	18 22	16.7, 23.8N, 123.2E, H = 37 Km, M = 5.6				
		LPB	PKP i PKP2 ePP eL	18 42 23.2 42 40 43 25 47 22 19 42 00	C	1.0	26.0	167.0
		PNS	iPKP pPKP i iPKP2 ePP SS eL	18 42 23.3 42 32.8 42 40.0 43 24.0 47 21 19 08.6 41.2	C			
AUG	23	USCGS RAT IS, ALEUTIAN IS	19 13	19, 51.9N, 176.2E, H = 50 Km, M = 4.2				
		PNS	ePKP SS eL	19 32 03 49 46 20 09.9				
		LPB	ePKP eSS L	19 32 05 49 43 20 10 00				119.1
AUG	23	LPB	eP S	20 48 17 48 22				0.2
AUG	23	USCGS TONGA IS	22 35	02, 16.3S, 173.2W, H = 33 Km, M = 5.0				
		LPB	ePKP eL	22 49 15 23 26 00				108.0
		PNS	eL	23 26 00				
AUG	24	LPB PNS TRJ	eP iP P	02 22 17 02 22 22.4 02 22 32.9	C C	0.8	8.3	
AUG	24	PNS LPB	e(P) eS eP	02 52 32 54 43 02 53 12				54.0
AUG	24	LPB PNS TRJ	eP S P S eP	03 59 28 04 00 10 03 59 31.8 04 00 18.2 04 00 19.0		0.5	3.1	3.1

MONTH	DAY	STA	PHASE	TIME	SIGN	PER	AMPL	DIST
AUG	24	PNS	P	04 04 50.0			0.7	5.3
AUG	24	LPB	eP	04 11 19				
AUG	24	PNS LPB	iP iS iP iS	04 22 01.6 22 24.3 04 22 01.8 22 24.5	D D	0.5 0.8	49.8 25.0	1.9
AUG	24	PNS	P	05 32 11.1			0.4	2.1
AUG	24	LPB PNS	iP eS P S	05 58 43.5 59 18.5 05 58 44.0 59 22.0	D D	0.5 0.4	7.8 25.9	3.0 3.2
AUG	24	USCGS W PAKISTAN	06 51	15.8, 29.9N, 68.6E, H = 33 Km, M = 5.1				
		LPB	ePKP eL	07 10 41.5 56 00				138.2
		PNS	ePKP eSS eL	07 10 42.7 31 45 56 00		1.2	10.4	
AUG	24	USCGS N CHILE	07 17	17.8, 19.9S, 69.2W, H = 100 Km, M = 5.5				
		PNS	iP S	07 18 14.5 18 54	D	1.0	540.5	
		LPB	iP iS	07 18 16.5 19 00	D			3.5
		TRJ	iP	07 18 25.4	C			
AUG	24	PNS	eP S	08 11 48.7 12 31				3.6
AUG	24	LPB PNS	P P	08 37 21 08 37 22	C	1.0 0.6	20.0 6.0	
AUG	24	LPB PNS	eP P	10 32 44 10 32 53.2		0.5	4.9	
AUG	24	PNS LPB	eP P	10 39 47 10 39 53		0.8	9.8	

AUGUST 1966

MONTH	DAY	STA	PHASE	TIME	SIGN	PER	AMPL	DIST	
AUG	24	USCGS	12 08 25, 24.3S, 67.2W, H = 181 Km, M = 4.2 CHILE-ARGENTINA BOR REG						
		TRJ	iP	12 09 20.2	C				
		LPB	P	12 10 17.5		0.8	12.6	7.8	
			S	11 46					
		PNS	eP	12 10 19.9		0.3	4.5		
			S	11 49					
AUG	24	TRJ	iP	12 59 33.4	D				
AUG	24	PNS	eP	13 57 41.4		1.2	11.6		
AUG	24	TRJ	iP	14 40 03.3	C				
AUG	24	USCGS	15 41 02, 7.7S, 74.3W, H = 145 Km, M = 4.3 PERU-BRAZIL BOR REG						
		PNS	P	15 43 26		0.8	5.0		
			S	45 42					
		LPB	P	15 43 31.5		0.8	16.8	10.9	
			S	45 44					
AUG	24	PNS	P	16 19 30.1				2.0	
			S	19 54.9					
AUG	24	PNS	P	17 18 55.2		0.3	9.0		
AUG	24	USCGS	20 10 08, 1.5S, 77.6W, H = 194 Km, M = 5.0 ECUADOR						
		PNS	P	20 13 56.9		1.1	25.9		
			S	17 10					
			L	19.6					
		LPB	P	20 14 02		0.9	46.0	17.8	
			S	17 14.5					
			eL	19.5					
AUG	24	PNS	eP	20 22 12.7				2.9	
			S	22 43					
AUG	24	PNS	eP	20 25 31				2.5	
			S	26 01.3					

AUGUST 1966

MONTH	DAY	STA	PHASE	TIME	SIGN	PER	AMPL	DIST	
AUG	25	USCGS	00 32 50, 32.1N, 132.3E, H = 34 Km, M = 4.4 SHIKOKU, JAPAN						
		PNS	ePKP	00 52 43.8					
			L	01 47.1					
		LPB	ePKP	00 52 46				156.1	
			eL	01 48 00					
		CCH	ePKP	00 52 58.5					
AUG	25	CCH	eP	01 30 42.7					
		PNS	eP	01 30 55.4					
AUG	25	PNS	eP	01 58 26.5		1.0	6.9		
AUG	25	LPB	P	03 13 38.2	D	1.0	32.0		
		PNS	eP	03 13 40		0.9	7.0		
		CCH	eP	03 13 40.3					
AUG	25	LPB	P	04 56 40.8	D	1.0	16.0		
		PNS	P	04 56 43.1	D	1.0	6.1		
AUG	25	PNS	P	06 00 50.8		0.3	3.4	3.5	
			iS	01 32.5					
		LPB	eP	06 00 56.5					
AUG	25	CCH	eP	06 11 48.6					
		LPB	eP	06 11 52					
		PNS	P	06 11 54.8		0.5	3.7		
AUG	25	PNS	P	08 23 50.0		0.5	4.3		
			e(S)	24 40					
		LPB	eP	08 23 56					
AUG	25	LPB	eP	08 28 49					
		PNS	P	08 28 50.6		0.9	5.9		
		CCH	eP	08 28 51.8					
AUG	25	PNS	P	11 05 23.2		0.6	7.5	1.9	
			iS	05 46.7					
AUG	25	PNS	P	11 46 19.6		0.6	4.5		
		CCH	eP	11 46 35.08					

AUGUST 1966

MONTH	DAY	STA	PHASE	TIME	SIGN	PER	AMPL	DIST
AUG	25	USCGS OFF COAST OF CENTRAL AMERICA		12 04 19, 12.5N, 89.2W, H = 69 Km, M = 4.5				
		LPB	eP eL	12 11 09 21 00				35.9
AUG	25	LPB PNS	P eP e(S)	13 56 51.2 13 56 53.4 57 30	D	1.1 0.8	46.0 9.3	
AUG	25	PNS	P S	14 09 14.1 09 39.6		0.5	3.7	2.1
AUG	25	PNS	eP (S)	14 33 02 34 44.5				
AUG	25	LPB CCH	eP eP	15 09 05.5 15 09 24.1				
AUG	25	USCGS S NEVADA		15 45 50, 37.5N, 114.3W, H = 33 Km				
		LPB PNS	eL L	16 19 00 16 19 00				69.1
AUG	25	CCH PNS LPB	eP eP S eP (S)	20 06 14.1 20 06 21.7 07 53.2 20 06 27 08 06.5		0.6	3.4	8.1
AUG	25	USCGS N CHILE		22 20 34.8, 22.5S, 68.6W, H = 115 Km, M = 4.4				
		CCH LPB S PNS	P P S iP S	22 21 59.6 22 22 03 23 05 22 22 06.0 23 07	C D	0.8 0.7	19.6 45.4	5.9
AUG	25	USCGS N CHILE		23 18 50.8, 22.4S, 68.6W, H = 112 Km, M = 5.3				
		CCH LPB iS L PNS	P P iS L iP	23 20 14.3 23 20 18.3 21 28 21.9 23 20 21.7	C D D	0.8 0.9	106.4 333.4	5.9

AUGUST 1966

MONTH	DAY	STA	PHASE	TIME	SIGN	PER	AMPL	DIST
AUG	26	USCGS N CHILE		00 15 49.5, 22.5S, 68.6W, H = 116 Km, M = 4.5				
		TRJ CCH LPB	iP P P	00 16 49.4 00 17 13.7 00 17 18	C C			5.9
		i iPP S PNS		17 20 17 35.5 18 15 00 17 20.8 18 14.6		0.7	13.2	
AUG	26	USCGS SOLOMON IS		23 58 56, 10.4S, 161.7E, H = 32 Km, M = 5.2				
		PNS	iPKP pPKP eSS eL	00 17 56.0 17 10.0 36 22 57 00	D	1.2	228.0	
		LPB	eSS eL	00 36 13 57 00				123.8
AUG	26	USCGS KERMADEC IS		00 51 51.3, 27.5S, 177.3N, H = 59 Km, M = 5.7				
		LPB	eP eSS eL	01 05 15 23 32 38 00				98.9
		PNS	eP eSKS eSS L	01 05 26.5 16 10 32.3 37.9				
AUG	26	LPB	eP S	02 36 19 36 25.5				0.3
AUG	26	USCGS LA RIOJA PROVINCE, ARGENTINA		03 05 18, 7.0S, 67.4W, H = 120 Km, M = 4.3				
		TRJ LPB	P eP eL	03 07 10.6 03 08 12 11.5	C			12.2
		CCH PNS	eP eP eS eL	03 08 12.6 03 08 14.5 10 18 11.5				
AUG	26	LPB	P (S)	03 16 09.2 17 06.5		0.8	11.2	
		PNS CCH TRJ	P P P eP	03 16 09.5 03 16 11.1 03 16 49.6	D	0.8	11.7	

AUGUST 1966

MONTH	DAY	STA	PHASE	TIME	SIGN	PER	AMPL	DIST
AUG	26	CCH PNS TRJ	P iP (S) P	03 23 16.7 03 23 40.0 24 27.2 03 24 12.1	D C C	0.3	4.5	
AUG	26	PNS LPB	eP eP	04 46 43.2 04 46 47		1.0	8.0	
AUG	26	USCGS PORTUGAL		05 56 24.3, 38.1N, 8.4W, H = 33 Km, M = 4.7				
		CCH PNS LPB	eP eP eL eP eL	06 08 20.2 06 08 22 33.1 06 08 23 33 00				78.1
AUG	26	PNS LPB	eP eP	06 44 22.8 06 44 25		0.9	6.8	
AUG	26	LPB	eP	07 54 02				
AUG	26	TRJ	P	08 53 02.9	C			
AUG	26	USCGS LOYALTY IS REG		09 06 50.4, 22.1S, 170.0E, H = 33 Km, M = 5.6				
		LPB	ePKP PS eSS L	09 25 30 35 26 41 43 58.7				111.3
		PNS	ePKP iPS SS G L	09 25 31 35 39.0 41 45 52 45 58.8				
AUG	26	LPB	eP	09 35 48.5				
AUG	26	USCGS ALASKA		10 19 34.8, 67.1N, 161.9W, H = 14 Km, M = 5.2				
		PNS L LPB	ePKP L eL	10 33 42 11 09.9 11 10 00				107.0

AUGUST 1966

MONTH	DAY	STA	PHASE	TIME	SIGN	PER	AMPL	DIST
AUG	26	USCGS NR COAST OF PERU		14 37 26, 13.6S, 76.8W, H = 49 Km, M = 4.4				
		PNS LPB CCH	eP eS eP S eP	14 39 29.3 41 10 14 39 35 41 14 14 39 59.4				9.0
AUG	26	PNS LPB	eP eS eP	21 39 43.7 40 47.4 21 40 22.5				
AUG	26	USCGS CHILE-ARGENTINA BOR REG		22 53 42, 24.9S, 68.3W, H = 120 Km, M = 4.5				
		CCH LPB PNS	P iP eS iP eS	22 55 32.9 22 55 40.5 57 14 22 55 44.4 57 16	D C	0.8 0.9	22.4 70.1	8.7
AUG	27	PNS	eP	00 20 18.9		0.7	4.0	
AUG	27	PNS	P	00 44 51.2		0.8	6.2	
AUG	27	USCGS PERU		00 59 35, 11.5S, 76.5W, H = 122 Km, M = 4.6				
		PNS	P eS eL	01 01 46.0 03 13 04.3		0.7	27.6	
		LPB	eP i S eL	01 01 49 01 53 03 15.5 05 00		1.0	20.0	9.1
		CCH TRJ	P eP	01 02 18.4 01 03 01.1	C			
AUG	27	TRJ LPB	iP S P (S)	01 29 33.5 30 05.8 01 30 02 31 09.5	C	0.9	15.3	
		PNS	iP S	01 30 06.7 31 05.6	C	0.5	13.4	5.0

AUGUST 1966

MONTH	DAY	STA	PHASE	TIME	SIGN	PER	AMPL	DIST	
AUG	27	USCGS	02 36 33, 3.2S, 128.2E, H = 170 Km, M = 5.6 N OF HALMAHERA						
		LPB	ePKP	02 56 13				159.0	
			ipPKP	56 55					
			eL	03 51 00					
		PNS	ePKP	02 56 13.9					
			ipPKP	56 54.8					
			eL	03 51 00					
		TRJ	ePKP	02 56 15.3	C				
		CCH	ePKP	02 56 58.3					
AUG	27	TRJ	P	03 11 17.3	C			2.5	
			S	11 47.6					
AUG	27	USCGS	03 02 33, 23.6S, 175.8W, H = 63 Km, M = 4.9 TONGA IS REG						
		PNS	eL	03 48.9					
		LPB	eL	03 49 00				99.0	
AUG	27	PNS	iP	03 29 34.7	C	0.4	31.0		
			iS	30 17.2					
		LPB	P	03 29 40.0	C	1.0	26.0	4.0	
			S	30 26					
		CCH	P	03 30 06.1	D				
		TRJ	P	03 30 48.2	D				
AUG	27	LPB	P	04 26 27		0.8	9.8		
		CCH	eP	04 26 28.9					
		PNS	eP	04 26 29.1					
			eS	27 20					
AUG	27	USCGS	04 35 48, 5.8N, 125.9E, H = 119 Km, M = 5.5 MINDANAO, P.I.						
		LPB	PKP	04 55 40.3		1.1	11.5	162.8	
			pPKP	56 30.0					
			eL	05 53 00					
		PNS	PKP	04 55 40.3		1.1	18.6		
			PKP2	56 26					
			ipPKP	56 30.1					
			eL	05 52.9					
AUG	27	PNS	eP	05 23 12.0					
			eS	24 03.6					
		LPB	eP	05 23 19		0.9	5.1	5.0	
			S	24 17.3					
AUG	27	LPB	eP	06 32 00					

AUGUST 1966

MONTH	DAY	STA	PHASE	TIME	SIGN	PER	AMPL	DIST	
AUG	27	USCGS	11 23 50, 11.7N, 140.5E, H = 33 Km, M = 4.3 W CAROLINE IS						
		LPB	ePKP	11 43 44		1.0	12.0	151.8	
			eL	12 35 00					
		PNS	ePKP	11 43 44.1		0.8	8.7		
			epPKP	43 54					
			eL	12 35					
AUG	27	LPB	P	11 53 49				4.0	
			S	54 35					
		PNS	iP	11 54 08.3	D	0.4	43.4		
			S	54 31.2					
AUG	27	LPB	eP	12 49 20					
AUG	27	USCGS	12 58 56.3, 39.5N, 141.1E, H = 95 km HONSHU, JAPAN						
		PNS	PKP	13 18 25.4		1.1	12.4		
			pPKP	18 51.4					
			eL	14 08 00					
		LPB	PKP	13 18 26				146.1	
			pPKP	18 52.2					
			eL	14 08 00					
		CCH	ePKP	13 18 57.0					
AUG	27	PNS	iP	13 58 02.4	D	0.4	15.5	1.8	
			iS	58 24.7					
		LPB	P	13 58 30		0.8	9.8		
AUG	27	USCGS	15 16 35, 19.3S, 67.7W, H = 241 Km, M = 3.9 S BOLIVIA						
		CCH	iP	15 17 16.5	D				
		LPB	iP	15 17 23.8	C	0.5	360.0	2.9	
			iS	18 02					
		PNS	iP	15 17 29.9	C	0.6	322.5		
			S	18 08.4					
		TRJ	iP	15 17 30.1	C				
AUG	27	USCGS	15 42 52, 10.8S, 79.1W, H = 33 Km, M = 4.1 OFF COAST OF PERU						
		PNS	eP	15 45 46.2					
			eS	47 47.6					
			eL	49 00					
		LPB	eP	15 45 48				11.9	
			S	47 48					
			L	50 00					
		CCH	eP	15 46 07					

AUGUST 1966

MONTH	DAY	STA	PHASE	TIME	SIGN	PER	AMPL	DIST
AUG	27	USCGS LUZON, P.I.	17 10 44,	13.9N, 123.6E,	H = 13 Km,	M = 4.9		
		PNS	ePKP	17 30 54.8				
			PKP2	32 07.2				
			eL	18 30 00				168.4
		LPB	ePKP	17 30 55				
			PKP2	32 07.5				
			eL	18 30 00				
AUG	27	CCH	P	17 43 43.8	D			
		LPB	eP	17 44 46				
		PNS	eP	17 44 46.6				
AUG	27	USCGS S OF FIJI IS	17 51 48,	26.1S,	179.5E,	H = 513 Km		
		PNS	eG	18 32.5				
			i	35 17.0				
			L	39 00				101.9
		LPB	eL	18 39 00				
AUG	27	USCGS S NEVADA	18 51 49,	37.4N,	114.4W,	H = 33 Km		
		LPB	eP	19 02 38				69.1
		PNS	eP	19 02 51.4				
			eL	24.2				
AUG	27	PNS	P	19 08 51.6				
			e	08 52.2				
AUG	27	LPB	eP	19 40 05				
		PNS	eP	19 40 05.2				
			eS	41 13.2				
		CCH	eP	19 40 19.1				
AUG	28	LPB	P	00 23 10.5		1.0	10.0	
AUG	28	USCGS HONSHU, JAPAN	04 09 24.3,	36.6N,	138.1E,	H = 24 Km,	M = 4.5	
		LPB	ePKP	04 29 12				149.3
			pPKP	29 21.5				
			eL	05 20 00				
		PNS	ePKP	04 29 13.2				
			PKP2	29 18.5				
			ePP	32 52.5				
			eSS	51 04				
			eL	05 20.2				
		CCH	ePKP	04 29 25.5				

AUGUST 1966

MONTH	DAY	STA	PHASE	TIME	SIGN	PER	AMPL	DIST
AUG	28	TRJ	P	04 13 29.2	D			2.8
			S	14 02.6	D			
AUG	28	PNS	iP	06 43 56.5	D	0.4	8.1	
			S	44 27.8				
		LPB	iP	06 43 57	D	0.5	11.7	2.5
			S	44 27				
AUG	28	USCGS OFF E COAST OF NORTH IS, N.Z.	07 29 34.7,	35.8S,	178.5E,	H = 94 Km,	M = 5.8	
		LPB	eP	07 43 03				98.0
			ePP	47 05.5				
			eSKS	53 37				
			eL	08 02 00				
		PNS	P	07 43 03.3				
			ePP	43 22.5				
			iPP	47 05.3				
			iSKS	53 30.0				
			eS	54 50.6				
			PS	55 58				
			L	08 16 00				
AUG	28	PNS	eP	07 53 24				
		LPB	eP	07 53 28				
AUG	28	TRJ	P	08 06 18.5	D			2.9
			S	06 53.5	D			
AUG	28	TRJ	P	08 17 19.1	C			
AUG	28	PNS	P	10 08 11.4		1.0	9.3	
AUG	28	USCGS SOLOMON IS	10 03 03,	4.6S,	155.2E,	H = 509 Km,	M = 5.6	
		LPB	ePKP	10 21 03		1.2	10.2	132.1
			i	21 22				
			PP	23 24.5				
			i	24 03				
			ePKS	24 22				
			eSS	41 28				
			eL	11 04 00				
		PNS	PKP	10 21 03.3		1.0	11.3	
			i	21 21.6				
			iPP	23 22.2				
			i	24 02.7				
			PKS	24 21				
			i	24 51.1				
			eL	11 04 00				
		CCH	ePKP	10 21 09.3				
		TRJ	iPKP	10 21 24.1	C			

AUGUST 1966

MONTH	DAY	STA	PHASE	TIME	SIGN	PER	AMPL	DIST
AUG	28	USCGS HINDU KUSH REG	10 43 01,	36.3N, 70.9E,	H = 173 Km,	M = 4.9		
		PNS	PKP	11 02 07.6				
			pPKP	02 56.8				
			eL	49 00				
		LPB	ePKP	11 02 08			139.1	
			eL	49 00				
AUG	28	CCH	eP	11 12 44.7				
AUG	28	PNS	eP	13 45 17.4				
		LPB	eP	13 45 25				
AUG	28	USCGS RAT IS, ALEUTIAN IS	13 29 15,	51.7N, 176.8E,	H = 66 Km,	M = 4.8		
		LPB	eL	14 26 00			118.9	
		PNS	eL	14 26 00				
AUG	28	LPB	eP	14 49 36				
			e(S)	50 30				
		PNS	eP	14 49 40.2				
			eS	50 22.2				
		CCH	eP	14 49 48.1				
AUG	28	LPB	eP	15 50 15				
		PNS	P	15 50 18.4	0.7		5.3	3.6
			S	51 00.6				
		CCH	eP	15 50 22.6				
AUG	28	USCGS HONSHU, JAPAN	15 36 18.5,	36.6N, 138.2E,	H = 17 Km,	M = 5.0		
		PNS	PKP	15 56 08.4	1.5		56.0	
			epPKP	56 18				
			L	16 46.4				
		LPB	PKP	15 56 09.5	1.2		26.0	149.1
			eL	16 47 00				
		CCH	ePKP	15 56 18.4				
AUG	28	CCH	eP	15 57 20.1				
		LPB	P	15 57 20.6	1.0		68.0	
			S	58 04				
		PNS	iP	15 57 22.8	C	1.2	41.2	
			eS	58 05				
AUG	28	USCGS MINDORO, P.I.	18 56 19,	13.7N, 120.7E,	H = 110 Km,	M = 5.1		
		PNS	ePKP	19 16 19.9				
			PKP2	17 39.9				
			eL	20 07 00				

AUGUST 1966

MONTH	DAY	STA	PHASE	TIME	SIGN	PER	AMPL	DIST
		LPB	ePKP	19 16 20				
			eL	20 07 00				171.5
AUG	28	USCGS VIRGIN IS	19 35 56.0,	19.8N, 64.2W,	H = 51 Km,	M = 3.9		
		PNS	eP	19 42 55.5				
AUG	28	USCGS NEAR S COAST OF HONSHU, JAPAN	20 03 35.4,	35.9N, 139.7E,	H = 66 Km,	M = 4.7		
		PNS	PKP	20 23 15.4	1.0		15.2	
			L	21 13.7				
		LPB	PKP	20 23 15.6	0.9		8.5	148.4
			eL	21 21 00				
		CCH	ePKP	20 23 19.3				
AUG	28	PNS	eP	20 35 45.4				6.5
			S	36 59				
		LPB	eP	20 36 03				
		CCH	eP	20 36 11.2				
AUG	28	PNS	iP	20 43 44.6	D	0.4	142.2	1.8
			S	44 07				
		LPB	iP	20 43 46.0	D	0.8	5.9	
			(S)	44 12.2				
		CCH	eP	20 44 06.9				
AUG	28	PNS	eP	21 30 54.4				
			S	31 45				
		LPB	eP	21 30 58	0.9		10.2	6.1
			S	32 08				
AUG	28	USCGS HALMAHERA	22 30 55.1,	2.3N, 128.4E,	H = 75 Km			
		PNS	ePKP	22 50 42.8				
			PP	54 58				
			i	23 02 40				
			eSS	15 07				
			eL	45.5				
		LPB	ePKP	22 50 43				158.2
			eL	23 46 00				
AUG	29	LPB	P	01 01 09.7	1.2		31.0	4.8
			i(Pg)	01 16.9				
			S	02 04.8				
		PNS	eP	01 01 10.3				
			i	01 17.2				
			iS	02 04				

AUGUST 1966

MONTH	DAY	STA	PHASE	TIME	SIGN	PER	AMPL	DIST
AUG	29	LPB PNS	eP P iS	01 30 10.5 01 30 23 31 04.3		0.6 0.9	4.2 10.3	4.4
AUG	29	LPB PNS	eP eP eS	02 02 18.5 02 02 21 03 00		0.9 0.5	6.8 3.1	
AUG	29	PNS	P	02 42 11.3		0.9	8.8	
AUG	29	PNS	eP	03 21 59.0		0.9	7.3	
AUG	29	LPB PNS	iP (S) P S	03 53 23.0 54 25.5 03 53 29.0 54 47	D D	0.8 0.6	18.2 9.3	6.9
AUG	29	USCGS OFF COAST OF N CHILE		05 48 11, 18.6S, 71.5W, H = 40 Km, M = 4.6				
		PNS	iP S	05 49 07.6 50 07.7	C	0.8	10.4	
		LPB	iP S	05 49 09.7 50 10	C	1.1	236.0	3.5
AUG	29	USCGS N CHILE		08 05 22, 20.6S, 69.5W, H = 115 Km, M = 4.2				
		LPB	iP i S	08 06 27.7 06 30.7 07 15		1.0	18.0	4.4
		PNS	P S	08 06 28.5 07 17	C	0.5	6.2	
AUG	29	LPB PNS	eP P	09 09 00 09 09 04.3		0.4	2.6	
AUG	29	PNS	P S	09 34 04.4 34 27.8		0.4	2.6	1.7
AUG	29	PNS	eP	12 12 16				
AUG	29	USCGS S OF HONSHU, JAPAN		12 10 25.5, 33.0N, 137.8E, H = 338 Km, M = 4.0				
		PNS	ePKP PKP2 eL	12 29 37.4 29 52.5 13 21 00				

AUGUST 1966

MONTH	DAY	STA	PHASE	TIME	SIGN	PER	AMPL	DIST
AUG	29	USCGS BALLENY IS REG		13 10 27, 65.2S, 176.9E, H = 33 Km, M = 5.5				
		CCH	eP	13 22 57.1				
		LPB	eP S L	13 23 02 33 20 50 00		1.0	16.0	85.0
		PNS	iP ipP eL	13 23 03.3 23 11.6 50 00	C	2.0	101.3	
AUG	29	USCGS KURILE IS		13 28 18, 46.5N, 152.6E, H = 33 Km, M = 5.5				
		CCH	eP	13 47 08.7				
		PNS	ePKP eL	13 47 35 14 31.9				
		LPB	ePKP eL	13 47 36 14 32 00				135.0
AUG	29	LPB	eP S	14 45 40 46 09.5		1.0	14.0	
		PNS	iP S	14 45 40.1 46 08.0	D	0.4	4.8	2.3
		CCH	eP	14 45 52.0				
AUG	29	LPB	eP S	16 15 09 15 48.2		0.5	10.4	
		PNS	P S	16 15 12.0 15 38.1		0.4	10.1	2.2
		CCH	eP	16 15 23.0				
AUG	29	PNS	eP S	16 38 08.2 38 26.3		0.7	4.4	1.4
AUG	29	PNS	P S	17 34 18.0 35 01	D	0.3	7.8	3.7
AUG	29	USCGS NEAR COAST OF GUATEMALA		17 35 25, 13.6N, 90.8W, H = 33 Km, M = 3.9				
		CCH	eP	17 42 14.3				
		LPB	eP eL	17 42 30 54 00				38.0
		PNS	eP eL	17 42 41 54 00				
AUG	29	LPB	eP S	19 29 29.5 29 44.5		0.7	7.8	1.2

AUGUST 1966

MONTH	DAY	STA	PHASE	TIME	SIGN	PER	AMPL	DIST
AUG	29	USCGS S OF PANAMA	19 31 24,	6.8N, 82.2W, H = 28 Km, M = 5.1				
		PNS	iP	19 36 52.8	C	1.0	20.3	
			S	41 04.7				
			L	44 50				
		LPB	eP	19 37 07				27.0
			eS	41 25				
			eSS	42 25				
			eL	45 00				
		CCH	eP	19 37 12.4				
AUG	29	PNS	P	22 33 37.0	C	0.4	6.4	2.9
			S	34 12				
AUG	29	USCGS KODIAK IS REG	22 30	22.8, 56.3N, 153.1W, H = 33 Km, M = 4.7				
		LPB	eP	22 44 10				101.0
			eL	23 19 00				
		PNS	eL	23 19 00				
AUG	29	CCH PNS	eP	23 09 39.3				4.0
			P	23 09 50.4				
			S	10 38				
AUG	29	CCH LPB	eP	23 24 18.2		0.5	15.6	3.6
			P	23 24 28.8				
			S	25 11.2				
		PNS	P	23 24 32.7		0.3	9.9	
AUG	30	CCH LPB	iP	00 53 43.4	D			7.3
			iP	00 54 58.7	D	0.8	35.0	
			S	56 22.5				
		PNS	iP	00 55 02.8	D	0.7	111.1	
			iS	56 31.1				
AUG	30	PNS LPB	eP	04 30 31.2				
			eP	04 30 33				
AUG	30	PNS	P	05 35 47.5	D	0.7	8.9	
AUG	30	USCGS NEAR COAST OF CHIAPAS, MEXICO	05 29 47,	14.6N, 92.2W, H = 69 Km, M = 4.6				
		PNS	P	05 37 06		1.4	40.0	
			pP	37 21.6				
			eL	48 00				
		LPB	P	05 37 08.5		1.0	8.0	39.3
		CCH	P	05 37 24.0				

AUGUST 1966

MONTH	DAY	STA	PHASE	TIME	SIGN	PER	AMPL	DIST
AUG	30	USCGS LAKE BAIKAL REGION	06 10	33.4, 51.7N, 104.4E, H = 33 Km, M = 5.0				
		PNS	PKP	06 30 05.6			1.1	15.1
			eL	07 19 00				
		LPB	PKP	06 30 06	C	1.0	9.0	144.7
			eL	07 19 00				
		CCH	P	06 30 08.3	D			
AUG	30	PNS	eP	07 07 48				
AUG	30	PNS	P	12 20 54.4	D	0.3	4.9	2.7
			S	21 26.8				
AUG	30	USCGS MINDORO, P.I.	12 40	27.5, 13.4N, 120.7E, H = 81 Km, M = 5.5				
		LPB	PKP	13 00 25.5			1.5	41.5
			ePcPPKP	09 40				
			eSS	26 48				
			eL	14 01 00				
		PNS	ePKP	13 00 27				
			i	00 30.8				
			ipPKP	00 43.5				
			ePKS	03 56.8				
			ePP	05 35.6				
			ePcPKP	09 40.5				
			L	14 00 00				
AUG	30	PNS	eP	13 42 38.8		0.8	6.5	4.7
			i	42 45.0				
			S	43 34				
		LPB	eP	13 42 43	C	1.0	22.0	
			Pg	42 48				
			eS	43 34				
		CCH	eP	13 43 08.3				
AUG	30	CCH PNS LPB	eP	13 47 41.4				
			P	13 47 49.2		1.2	19.1	
			eP	13 47 54				
AUG	30	USCGS TONGA IS	13 37 39,	17.7S, 173.3W, H = 33 Km, M = 4.8				
		LPB	eP	13 51 12.5				97.8
		PNS	eL	14 24 00				

AUGUST 1966

MONTH	DAY	STA	PHASE	TIME	SIGN	PER	AMPL	DIST
AUG	30	LPB	eP	15 53 55		0.6	10.8	
			S	54 58.5				
		PNS	iP	15 53 57.4	D	0.6	5.6	
			S	55 00				
		CCH	P	15 54 23.2	D			
AUG	30	PNS	eP	17 53 03				
AUG	30	LPB	eP	18 29 32				
		CCH	eP	18 29 38				
AUG	30	TRJ	iP	19 17 44.2	D			
		CCH	eP	19 18 18.9				
		LPB	eP	19 18 34.5		0.8	8.4	6.0
			S	19 43.5				
AUG	30	LPB	eP	19 22 30				
		PNS	P	19 22 33.5		0.7	7.3	2.9
			S	23 08				
AUG	30	USCGS TALAUD IS		19 42 44, 3.6N, 126.3E, H = 33 Km, M = 5.5				
		LPB	ePKP	20 02 44.5				160.5
			eL	59 00				
		PNS	L	20 58.8				
AUG	30	USCGS S ALASKA		20 20 54, 61.3N, 147.5W, H = 36 Km, M = 5.9				
		PNS	P	20 34 30		1.0	7.2	
			L	21 09 00				
		LPB	eP	20 34 32				99.4
			eL	21 09 00				
		CCH	eP	20 34 36.6				
AUG	30	USCGS S ALASKA		20 23 18, 61.5N, 147.5W, H = 33 Km, M = 5.4				
		LPB	eP	20 36 55				99.4
			eSS	47 56				
			eG	21 07.5				
			L	11 00				
		PNS	P	20 36 55				
			eSS	47 55				
			eG	21 07.6				
			L	11.5				
AUG	30	PNS	P	21 32 02.6	C	0.5	5.1	

AUGUST 1966

MONTH	DAY	STA	PHASE	TIME	SIGN	PER	AMPL	DIST
AUG	30	TRJ	iP	21 34 30.3	D			
		LPB	eP	21 35 10		0.6	9.6	
		PNS	iP	21 35 13.6	C	0.5	15.4	2.3
			S	35 41.7				
AUG	30	LPB	eP	22 45 45				
			S	46 38.5				
		PNS	iP	22 45 55.4	D	0.5	6.1	5.1
			S	46 54				
AUG	30	PNS	P	23 28 36.2				
		LPB	P	23 38 33.8		1.0	12.0	
AUG	30	USCGS		23 37 19, 18.7N, 107.0W, H = 54 Km, M = 5.3				
				OFF COAST OF JALISCO, MEXICO				
		PNS	iP	23 46 23.8	C	1.0	15.5	
			iPP	46 30.0				
			L	00 01.9				
		LPB	P	23 46 25		1.0	12.0	51.9
			iPP	46 32				
			eL	00 02 00				
		CCH	P	23 46 41.5	D			
AUG	31	CCH	P	00 40 18.9				
		PNS	P	00 40 49.2		0.4	4.3	3.4
			S	41 20.0				
AUG	31	USCGS		01 19 01, 36.5N, 71.4E, H = 80 Km, M = 5.0				
				AFGHANISTAN-USSR BOR REG				
		PNS	ePKP	01 38 16.7				
			eL	02 25 00				
		LPB	ePKP	01 38 20				139.4
			eL	02 25 00				
AUG	31	PNS	iP	02 22 53.9		0.3	15.3	
			S	23 19.8				
		LPB	iP	02 22 54.0		0.8	14.0	2.2
			S	23 20				
AUG	31	CCH	eP	02 38 38.4				
		LPB	P	02 38 48.2		1.1	92.0	
			i	39 11.5				
		PNS	P	02 38 50.5				
			i	38 52.4				
			i	39 08.8				

AUGUST 1966

MONTH	DAY	STA	PHASE	TIME	SIGN	PER	AMPL	DIST
AUG	31	USCGS		02 44 13, 19.4N, 104.1W, H = 33 Km, M = 4.1				
				NEAR COAST OF JALISCO, MEXICO				
		PNS	eP	02 53 05.4				
			L	03 07.6				
		LPB	eL	03 08 00				49.9
AUG	31	PNS	P	03 10 39.4		0.3	2.8	1.9
			S	11 03				
		LPB	eP	03 10 40				
AUG	31	LPB	eP	05 53 35				
		PNS	eP	05 53 35.5				
AUG	31	LPB	eP	07 47 23				
		PNS	P	07 47 49.9		0.9	7.7	
AUG	31	TRJ	iP	08 27 11.3	C			
		LPB	iP	08 28 02	C	0.7	23.5	
			S	29 30				
		PNS	iP	08 28 06.0	D	0.3	7.4	8.1
AUG	31	USCGS		08 59 15, 8.3S, 74.4W, H = 149 Km, M = 4.3				
				PERU-BRAZIL BOR REG				
		PNS	P	09 01 33.0		0.6	3.7	
			i	01 48.7				
			eS	03 24.8				
			eL	03.7				
		LPB	P	09 01 38.2	C	0.8	12.6	10.5
			i	01 54.5				
			S	03 27				
AUG	31	USCGS		09 56 50, 14.6S, 75.4W, H = 113 Km, M = 4.5				
				NEAR COAST OF PERU				
		PNS	iP	09 58 29.6	C	0.4	7.3	
			S	59 50.4				
			L	10 01.2				
		LPB	eP	09 58 34		0.5	9.0	7.0
AUG	31	PNS	eP	10 11 50.5		0.5	3.1	
AUG	31	PNS	P	10 16 02.4		0.4	4.3	
			(S)	16 25				
		LPB	eP	10 16 10				

AUGUST 1966

MONTH	DAY	STA	PHASE	TIME	SIGN	PER	AMPL	DIST
AUG	31	LPB	eP	10 39 43				
		PNS	eP	10 40 37.4		0.9	7.7	
AUG	31	PNS	eP	11 06 08.7				0.9
			S	06 20.3				
AUG	31	PNS	e(P)	12 12 02.3				
		LPB	eP	12 12 07				
AUG	31	LPB	eP	12 24 07				
		PNS	eP	12 24 10		1.5	4.6	
AUG	31	PNS	P	13 01 10.0		0.7	11.0	4.8
			S	02 04.9				
		LPB	eP	13 01 11				
			eS	02 20.5				
AUG	31	USCGS		15 35 30.4, 53.4N, 166.7W, H = 53 Km, M = 4.8				
				FOX IS, ALEUTIAN IS				
		LPB	eP	15 49 41				108.1
			eL	16 26 00				
		PNS	eP	15 49 42				
		CCH	eP	15 50 15.5				
AUG	31	USCGS		17 38 45, 41.9N, 142.0E, H = 33 Km, M = 5.1				
				HOKKAIDO JAPAN REGION				
		PNS	PKP	17 58 04.0				
		LPB	ePKP	17 58 05				144.0
AUG	31	PNS	eP	18 27 39				
		LPB	eP	18 27 49.5				
AUG	31	USCGS		18 15 40, 71.6N, 2.7W, H = 33 Km, M = 5.1				
				JAN MAYEN IS REG				
		PNS	eP	18 29 09				
		LPB	eL	19 02 00				98.1
AUG	31	PNS	P	18 49 42.6		0.4	4.5	1.7
			iS	50 05.1				

AUGUST 1966

MONTH	DAY	STA	PHASE	TIME	SIGN	PER	AMPL	DIST
AUG	31	USCGS CENTRAL CHILE	19 39	09.5, 37.6S, 73.0W, H = 33 Km, M = 5.0				
		CCH	iP	19 43 54.3	C			
		LPB	iP	19 43 58.3		0.9	35.7	21.3
		PNS	iP	19 44 04.0	C	1.0	28.7	
AUG	31	CCH	eP	21 35 25.2				
		LPB	eP	21 35 29.5		0.9	8.5	
			eS	42 52				
			L	50.7				
		PNS	eP	21 35 36.2		0.6	4.7	
AUG	31	LPB	eP	23 22 22				
		PNS	iP	23 22 35.4	D	0.5	7.0	2.1
			iS	22 50.4				
AUG	31	USCGS EASTER IS CORDILLERA	23 36	08, 49.5S, 116.5W, H = 33 Km, M = 5.1				
		PNS	eP	23 45 08.4		1.6	114.6	
			S	52 34				
			L	00 00.2				
		LPB	eP	23 45 08.5		1.4	28.0	50.3
			eS	52 33				
			eL	00 00.3				
		CCH	eP	23 45 09.9				

SEPTEMBER 1966

SEP	1	LPB	iP	00 26 54.0	D	0.5	11.7	2.5
			S	27 24.6				
		PNS	iP	00 26 55.0	C	0.5	20.0	2.6
			iS	27 26.2				
		CCH	iP	00 27 05.7	C			
SEP	1	USCGS JAN MAYEN IS REG	01 38	29.9, 71.8N, 2.8W, H = 17 Km, M = 4.9				
		LPB	eP	01 51 53				97.0
			eL	02 22 00				
		PNS	eL	02 24 09				
SEP	1	PNS	eP	02 26 27		1.3	16.1	
			e	26 32				
			L	41.7				
		LPB	P	02 26 28.5		0.9	3.4	
			eL	41.7				

- 156 -

SEPTEMBER 1966

MONTH	DAY	STA	PHASE	TIME	SIGN	PER	AMPL	DIST
SEP	1	LPB	eP	03 07 10.2		0.6	3.6	
SEP	1	PNS	iP	06 07 56.9	C	0.3	29.4	1.8
			iS	08 18.9				
		LPB	iP	06 07 59.0		0.7	10.4	1.9
			S	08 22.5				
		CCH	iP	06 08 20.1	C			
SEP	1	PNS	P	08 27 09.7		0.8	8.3	
			i	27 17.0				
		LPB	eP	08 27 10				
SEP	1	LPB	P	09 12 34.7		0.9	11.9	
		PNS	iP	09 12 38.6	C	0.3	8.8	
			eS	13 31.8				
SEP	1	USCGS NEW GUINEA	08 57	14, 0.5S, 134.3E, H = 66 Km, M = 5.1				
		PNS	PKP	09 17 00.6		1.0	9.6	
			PKP2	17 07.1				
			eSKS	24 00				
			eSS	39 36				
		LPB	PKP	09 17 01.0		1.0	8.0	148.0
			iPKP2	17 07.0				
			pPKP	17 20.6				
			ePP	20 36				
			eL	10 08 00				
		CCH	P	09 17 08.9	D			
SEP	1	PNS	P	09 36 12		0.8	5.1	
SEP	1	CCH	eP	10 02 50.0				
		LPB	eP	10 02 53				4.5
			S	03 45				
		PNS	P	10 02 56.4		0.5	2.1	4.4
			S	03 48				
SEP	1	PNS	iP	12 22 17.8	D	0.3	16.8	2.5
			S	22 47.5				
SEP	1	USCGS GREECE	12 35	33, 38.1N, 22.8E, H = 36 Km, M = 4.7				
		-LPB	eP	12 29 11				100.8
			eL	13 23 00				
SEP	1	PNS	P	13 03 54.5				2.5
			iS	04 24.7				

- 157 -

SEPTEMBER 1966

MONTH	DAY	STA	PHASE	TIME	SIGN	PER	AMPL	DIST
SEP	1	TRJ	P	14 26 51.9	D			
		CCH	eP	14 27 31.7				
		LPB	iP	14 27 44.8		0.5	29.9	
			eL	39 00				
		PNS	iP	14 27 48.7	D	0.5	20.5	
			eS	29 08				
SEP	1	USCGS HONSHU, JAPAN		14 16 14.1, 31.8N, 142.4E, H = 42 Km, M = 5.5				
		PNS	PKP	14 35 55.8	D	1.3	16.0	
			i	35 59.4				
			PKP2	36 03.0				
		LPB	PKP	14 35 57		1.5	52.0	148.4
			i	35 59.8				
			PKP2	36 02.8				
			pPKP	36 16.5				
			eSS	58 18				
			eL	15 26 00				
		CCH	ePKP	14 35 59.8				
SEP	1	USCGS S GREECE		14 22 57.0, 37.5N, 22.1E, H = 17 Km, M = 5.3				
		LPB	eL	15 09 00				100.4
SEP	1	PNS	P	14 45 11.2		1.1	11.2	
		CCH	P	14 45 11.7	C			
SEP	1	USCGS TONGA IS		15 24 59.2, 20.6S, 175.4W, H = 33 Km, M = 5.2				
		LPB	eP	15 38 34				99.4
			eL	16 11 00				
SEP	1	USCGS CENTRAL MID-ATLANTIC RIDGE		16 19 10.0, 0.4N, 24.9W, H = 33 Km, M = 4.9				
		CCH	eP	16 27 19.6				
		LPB	P	16 27 30.6		1.1	30.0	46.3
			eL	41 00				
		PNS	iP	16 27 32.6	C	0.8	10.4	
SEP	1	LPB	iP	17 18 24.6	C	0.9	102.0	3.5
			S	19 06				
		PNS	iP	17 18 26.7	C	0.5	12.7	3.2
			eS	19 04				
		CCH	iP	17 18 29.0	D			

SEPTEMBER 1966

MONTH	DAY	STA	PHASE	TIME	SIGN	PER	AMPL	DIST
SEP	1	USCGS JAN MAYEN IS REG		19 18 00.6, 71.6N, 2.9W, H = 33 Km, M = 5.2				
		PNS	eP	19 30 31.5				
			eSS	49 35				
			eL	20 03.6				
		LPB	eSS	19 49 38				97.1
			eL	20 03 00				
SEP	1	LPB	eP	20 03 15		0.8	11.2	
SEP	1	USCGS N ATLANTIC OCEAN		21 09 42.0, 58.4N, 32.8W, H = 33 Km, M = 4.4				
		PNS	eP	21 21 49				
			eL	47.9				
		LPB	eP	21 21 50				80.0
			eL	48 00				
SEP	1	USCGS N ATLANTIC OCEAN		21 27 39, 58.3N, 32.6W, H = 33 Km, M = 4.7				
		PNS	eP	21 39 41.4				
			L	22 05 00				
		LPB	eP	21 39 42				80.0
			eL	22 05 00				
		CCH	eP	21 39 46.8				
SEP	1	USCGS N ATLANTIC OCEAN		21 31 07, 58.3N, 32.5W, H = 33 Km, M = 4.5				
		PNS	eP	21 43 00				
			eL	22 08.9				
		LPB	eP	21 43 10				80.0
			eL	22 09 00				
SEP	1	TRJ	P	22 03 16.3	D			
		CCH	P	22 03 25.8	D			
		LPB	P	22 03 38	C	0.6	16.2	
		PNS	P	22 03 42.6	C	0.5	4.9	
			eS	04 37.8				
SEP	1	USCGS S ALASKA		23 19 09.8, 61.8N, 149.6W, H = 77 Km, M = 5.2				
		LPB	eP	23 32 11				100.4
			eL	00 05 00				
		PNS	eL	00 06.2				

SEPTEMBER 1966

MONTH	DAY	STA	PHASE	TIME	SIGN	PER	AMPL	DIST
SEP	2	USCGS ALEUTIAN IS		00 54 40.7, 51.0N, 177.9E, H = 14 Km, M = 5.2				
		LPB	ePKP eL	01 13 26.5 51 00				117.9
		PNS	ePKP L	01 13 27.8 52.2				
SEP	2	LPB	P	01 20 40.5		0.9	6.8	
SEP	2	USCGS KURILE IS		01 58 29, 46.9N, 153.0E, H = 44 Km, M = 4.7				
		CCH	ePKP	02 17 37.7				
		PNS	ePKP eSS eL	02 17 43.5 38 12 03 01.7				
		LPB	ePKP eL	02 17 45 03 02 00		0.8	8.4	134.0
SEP	2	PNS	P	02 23 07.8		0.3	1.6	
		LPB	P i (S)	02 23 07.0 23 23.0 24 06.2		0.9	18.7	
		CCH	eP	02 23 10.4				
SEP	2	USCGS GULF OF CALIFORNIA		05 03 04.0, 23.3N, 107.9W, H = 33 Km, M = 4.4				
		LPB	eP eL	05 12 21.5 30 00		0.9	5.1	55.3
		PNS	eP eL	05 12 34 29 00				
SEP	2	LPB	iP iS	06 28 15.7 28 55.1	C	0.5	325.0	3.3
		PNS	iP S	06 28 17.6 28 54	C	0.4	40.8	3.1
		CCH	iP S	06 28 19.9 28 34.3	C			
		TRJ	P	06 28 38.9	D			
SEP	2	USCGS EASTER IS REG		06 55 11.0, 23.2S, 114.6W, H = 33 Km, M = 4.6				
		PNS	P i(pP) eG L	07 03 17.8 03 23.6 12 49 15.9				
		LPB	P eL	07 03 19 16 00		1.0	6.0	43.6

SEPTEMBER 1966

MONTH	DAY	STA	PHASE	TIME	SIGN	PER	AMPL	DIST
SEP	2	USCGS N EASTER IS CORDILLERA		07 59 05.7, 4.5S, 105.9W, H = 33 Km, M = 5.1				
		PNS	P iPP PcP iS iSS L	08 06 28.1 08 03.1 08 43.4 12 33 15 18 17.9		0.7	10.6	
		LPB	eP PP PcP iS iSS L	08 06 30 08 33.5 08 39.5 12 36 15 33 18.3		2.4	182.0	38.7
		CCH	P	08 06 49.3	C			
		TRJ	P	08 07 12.1	D			
SEP	2	LPB	eP	08 11 36.5				
SEP	2	LPB	eP	08 56 27.5				
SEP	2	USCGS MARIANA IS		09 09 03, 13.6N, 144.2E, H = 91 Km, M = 4.9				
		PNS	PKP eSS L	09 28 42.3 51 20 10 09.3	D	0.9	10.7	
		LPB	PKP eSS eL	09 28 43 51 27 10 10 00	D	1.0	36.0	148.5
		CCH	PKP	09 28 46.9	C			
SEP	2	USCGS NEW GUINEA		10 15 16, 3.2S, 139.6E, H = 33 Km, M = 5.2				
		PNS	PKP pPKP i PS iSKKS eSS eL	10 34 55.4 35 04.9 35 12 49 03 50 10.0 55 19 11 24.2		0.8	16.0	
		LPB	PKP eSKS eSS eL	10 34 56 42 10 55 14 11 24 00		1.1	13.8	146.2
		CCH	ePKP	10 34 59.3				
SEP	2	PNS	eP S	10 56 16 56 29.7				1.0

SEPTEMBER 1966

MONTH	DAY	STA	PHASE	TIME	SIGN	PER	AMPL	DIST
SEP	2	USCGS S IRAN		11 13 00, 27.7N, 52.4E, H = 33 Km, M = 5.6				
		PNS	ePKP	11 32 00.2				
			pPKP	32 10.7				
			SS	50 30				
			eL	12 12 00				
		LPB	ePKP	11 32 03				124.1
			eL	12 12 00				
SEP	2	USCGS MOLUCCA PASSAGE		14 34 56, 2.1N, 126.8E, H = 116 Km, M = 5.1				
		LPB	ePKP	14 54 39				159.3
			eL	15 49 00				
		PNS	eSS	15 19 18				
			eL	49 00				
SEP	2	PNS	P	16 31 03.6		0.5	2.6	
SEP	2	USCGS GULF OF CALIFORNIA		21 20 17, 26.8N, 110.8W, H = 34 Km, M = 5.2				
		PNS	eP	21 30 15.9		1.1	4.5	
			eL	41.9				
		LPB	eP	21 30 20.5				59.6
			eL	49 00				
SEP	2	USCGS FOX IS, ALEUTIAN IS		22 14 50.9, 53.1N, 169.8W, H = 33 Km, M = 4.9				
		LPB	ePKP	22 23 12				110.1
			eL	23 06 00				
		PNS	ePKP	22 33 22.4				
			eL	23 06 00				
SEP	2	PNS	eP	22 56 23.4		0.6	3.3	1.8
			S	56 45.4				
SEP	3	LPB	eP	03 38 48				
		PNS	eP	03 39 08				
			eS	39 30.4				
SEP	3	LPB	eP	04 03 16		0.8	4.2	
SEP	3	LPB	eP	04 14 30				
		PNS	eP	04 14 31				
			i	15 11.4				

SEPTEMBER 1966

MONTH	DAY	STA	PHASE	TIME	SIGN	PER	AMPL	DIST
SEP	3	USCGS GUATEMALA		06 38 12, 14.2N, 90.5W, H = 107 Km, M = 4.4				
		LPB	eP	06 45 13.5				37.8
			eSS	50 23				
			eL	56 00				
		PNS	P	06 45 16		0.8	4.4	
			eS	50 53				
			eL	56 00				
SEP	3	PNS	P	07 09 29.8		0.7	5.5	1.8
			S	09 52.2				
		LPB	eP	07 09 42				
SEP	3	USCGS KURILE IS		08 11 30.0, 43.2N, 146.5E, H = 69 Km, M = 4.4				
		LPB	ePKP	08 31 04				140.5
			pPKP	31 19				
			eL	09 18 00				
		PNS	PKP	08 31 04				
			L	09 18.2				
		TRJ	ePKP	08 31 17.9				C
SEP	3	PNS	eP	11 48 38.5				
		LPB	eP	11 48 41				
SEP	3	CCH	ePKP	11 59 16.3				
SEP	3	USCGS S SANDWICH IS REG		12 08 40, 57.0S, 25.6W, H = 33 Km, M = 5.3				
		TRJ	iP	12 16 00.6				C
		LPB	P	12 17 44.4				D
			pP	17 52.3		1.0	118.0	50.8
			PP	19 45.5				
			S	25 00				
			eL	33 00				
		PNS	eP	12 17 45.4				C
			i	17 46.9				
			pP	17 54.4				
			eL	33 00				
			eP	12 17 45.5				
		CCH	eP	12 17 45.5				
SEP	3	TRJ	P	12 48 59.7				2.7
			S	49 31.9				D
SEP	3	PNS	P	13 30 21				1.7
			S	30 42				
		LPB	eP	13 30 21.5				

MONTH	DAY	STA	PHASE	TIME	SIGN	PER	AMPL	DIST
SEP	3	PNS	P S	16 05 28.6 05 50.5		0.3	2.0	1.8
SEP	3	CCH	eP	16 22 26.2				
SEP	3	USCGS		16 24 20.7, 10.2N, 104.2W, H = 47 Km, M = 5.3				
		OFF CST OF MEXICO						
		PNS	P PP S SS G L	16 32 27.2 34 14.2 38 54 42 12 42 20 45.9		1.5	76.2	
		LPB	P e pP PP S SS L	16 32 27.5 32 32 32 36 34 15.5 39 08 42 22 46 00				44.0
		CCH	EP	16 32 46.0				
SEP	3	PNS	P	16 40 26.1		0.5	2.7	
SEP	3	TRJ	P	16 49 22.1	D			
SEP	3	CCH	eP	19 43 46.1				
		PNS	eP S	19 44 24.7 44 57.3		0.4	1.8	2.8
SEP	3	CCH	eP	20 59 17.7				
		PNS	eP S	21 00 01 00 36.4				2.9
SEP	3	PNS	P i i	22 45 54.4 45 58.2 46 04.1		0.7	3.9	
		LPZ	eP	22 45 55				
SEP	3	CCH	eP	22 46 23.0				
SEP	3	PNS	eP S	23 56 51.5 57 27				2.9
		CCH	eP	23 57 07.9				

SEPTEMBER 1966

MONTH	DAY	STA	PHASE	TIME	SIGN	PER	AMPL	DIST
SEP	4	USCGS N CHILE		00 31 15, 19.8S, 69.4W, H = 112 Km, M = 4.3				
		LPZ	iP	00 32 09.5				
		PNS	iP S L	00 32 11.9 32 45 50 00	C	0.5	51.0	
		CCH	iP	00 32 12.0	C			
SEP	4	USCGS ANDAMAN IS REG		04 37 04.5, 12.2N, 93.1E, H = 33 Km, M = 5.4				
		PNS	PKP iPKP2 eSS eL	04 57 05.8 57 49.4 05 21 44 53.2		1.2	17.9	
SEP	4	PNS	P S	05 07 01.4 07 25		0.6	11.2	2.0
SEP	4	USCGS		05 37 49.7, 17.8S, 74.0W, H = 8 Km, M = 5.1				
		OFF CST OF PERU						
		PNS	P i iPP iS iSS eL	05 39 17.3 39 13.8 39 27.6 40 24 40 40 40 50		0.5	5.4	
		LPZ	eP i S	05 39 20 39 21 40 31				
		CCH	P	05 39 43.4	D			
		TRJ	iP	05 40 12.5	C			
SEP	4	PNS	eP S	09 06 50 07 27.4				3.2
SEP	4	PNS	P S	09 21 03.1 22 29.5		0.5	2.6	7.6
SEP	4	PNS	eP	09 30 12		0.9	5.8	
SEP	4	PNS	P i	09 44 04.2 44 15.7		1.0	22.2	

SEPTEMBER 1966

MONTH	DAY	STA	PHASE	TIME	SIGN	PER	AMPL	DIST
SEP	4	USCGS W NEW GUINEA		09 41 23.8, 2.5S, 138.8E, H = 39 Km, M = 6.0				
		LPZ	eP	10 01 03				
		TRJ	P	10 01 04.0				
		PNS	PKP	10 01 04.4		1.5	32.4	
			i	01 07.5				
			PKP2	01 10.9				
			eSS	23 37				
			eL	51.2				
		CCH	eP	10 01 09.5				
SEP	4	USCGS OFF CST OF CENTRAL AMERICA		10 51 04, 2.8N, 84.5W, H = 33 Km, M = 4.6				
		PNS	P	10 56 24	C	1.2	53.0	
			pP	56 34				
			L	11 02.7				
		LPZ	P	10 56 26				
		CCH	eP	10 56 02.0				
SEP	4	USCGS S NEVADA		11 23 17.5, 37.3N, 114.2W, H = 33 Km, M = 4.7				
		PNS	eL	11 55 00				
SEP	4	CCH PNS	ep eP S	11 53 41.9 11 54 27.7 55 01.5				2.8
SEP	4	USCGS NEW HEBRIDES IS		13 28 42.6, 16.5S, 167.4E, H = 9 Km, M = 5.3				
		PNS	eL	14 24 00				
SEP	4	PNS	P IS	15 18 59.1 19 21		0.4	5.8	1.8
SEP	4	LPB	eP	21 25 50				
SEP	4	USCGS COLOMBIA		22 14 49, 4.6N, 74.0W, H = 5 Km, M = 5.2				
		PNS	eP	22 19 41.2		1.0	20.9	
			i	19 45.8				
			S	23 28				
			eSS	24 14				
			L	25.4				
		LPB	eP	22 19 41.5				21.5
			i	19 44.5				
			S	23 49				
			L	25.6				
		CCH	eP	22 19 58.1				

SEPTEMBER 1966

MONTH	DAY	STA	PHASE	TIME	SIGN	PER	AMPL	DIST
SEP	5	USCGS FIJI IS REG		00 08 05.1, 21.7S, 176.4W, H = 212 Km, M = 4.7				
		PNS	P	00 21 00		1.4	13.9	
			i	21 30.9				
			L	54.7				
		LPB	eP	00 21 06.5				100.0
			eL	54 00				
SEP	5	LPB PNS	P P eS	01 20 45.5 01 20 46.7 21 48.9		0.4	1.6	5.4
SEP	5	USCGS CHILE-BOLIVIA BOR REG		03 05 06.3, 21.2S, 67.7W, H = 192 Km, M = 4.2				
		TRJ	iP (S)	03 05 50.9 06 22.6	D			
		CCH	iP	03 06 06.5	C			
		LPB	iP	03 06 17.5	C	0.7	250.0	4.5
			S	07 14.5				
		PNS	iP S	03 06 21.4 07 15	C	0.6	105.3	4.7
SEP	5	PNS LPB	P P	05 21 41.4 05 21 47.5		0.3	3.5	
SEP	5	LPB PNS	eP iS iP S	05 25 02 25 25 05 25 02.2 25 24.7	D	0.5	19.3	1.8
SEP	5	CCH LPB	P P S	06 37 53.3 06 38 21 39 00.5	C			3.3
		PNS	P i S	06 38 27.0 38 28.9 39 08.8		0.7	5.5	3.6
SEP	5	USCGS SOLOMON IS		06 52 51.1, 7.5S, 155.9E, H = 60 Km, M = 5.2				
		PNS	PKP ipPKP PKS	07 11 57.6 12 04.5 15 20		0.9	12.1	
			i	15 35.2				
			eSS	31 46				
			eL	54.6				
		LPB	PKP	07 11 58		1.0	18.0	130.3
			pPKP	12 05				
			ePKS	15 19				
			eL	53 00				

SEPTEMBER 1966

MONTH	DAY	STA	PHASE	TIME	SIGN	PER	AMPL	DIST
SEP	5	TRJ	iP	08 33 03.2	C			
			i(S)	33 35.5	C			
		LPB	iP	08 33 24.0	C	0.9	11.0	4.2
			S	34 13.2				
PNS	iP	08 33 28.1	C	0.5	47.4	4.7		
	S	34 22.5						
SEP	5	USCGS ALEUTIAN IS	08 48 20, 51.8N, 176.5E, H = 59 Km, M = 4.8					
			LPB	ePKP	09 07 09.5			118.7
				eL	44 00			
			PNS	eL	09 44 00			
SEP	5	LPB	P	12 01 19.5		0.7	23.5	2.1
			eS	01 46				
		PNS	eP	12 01 19.9		0.4	3.8	2.0
			iS	01 45.4				
SEP	5	TRJ	P	12 16 17.2	C			2.6
			iS	16 47.8	D			
SEP	5	PNS	iP	12 34 42.5	D	0.4	21.4	2.5
			iS	35 12.8				
			P	12 34 53.2				
SEP	5	PNS	eP	13 29 56		0.4	7.5	2.5
			S	30 26				
SEP	5	USCGS HAWAII	16 33 19.9, 19.4N, 155.6W, H = 3 Km, M = 4.8					
			LPB	eL	17 17 00			93.0
SEP	5	PNS	P	17 38 30.0				
			i	38 35.0				
SEP	5	PNS	P	17 53 15.2		0.9	8.5	
SEP	5	PNS	iP	18 16 42.2	C	0.3	4.7	1.7
			S	17 03.7				
SEP	5	USCGS NEW HEBRIDES IS	17 58 31, 15.9S, 167.4E, H = 38 Km, M = 5.4					
			LPB	ePKP	18 17 15			116.1
				PNS	ePKP	18 17 16.3		
				eL	53 00			

SEPTEMBER 1966

MONTH	DAY	STA	PHASE	TIME	SIGN	PER	AMPL	DIST	
SEP	5	LPB	iP	18 55 22.2	C	1.1	30.0		
SEP	5	USCGS HONSHU, JAPAN	18 37 44.0, 36.3N, 138.3E, H = 41 Km, M = 4.5						
			LPB	ePKP	18 57 25			149.5	
				eL	19 48 00				
			PNS	PKP	18 57 25.3		1.2	12.0	
				pPKP	57 34.4				
eL	48 00								
SEP	5	USCGS GULF OF CALIFORNIA	23 05 03, 29.6N, 113.9W, H = 33 Km, M = 4.4						
			PNS	eP	23 15 32.8				
				eL	35.9				
			LPB	eP	23 15 33		0.9	6.8	63.9
eL	35 00								
SEP	6	PNS	eP	00 27 20					
			LPB	eP	00 27 25.5		0.9	15.3	
SEP	6	PNS	eP	00 32 43.4					
			P	00 32 52.5		0.6	4.8	2.3	
			S	33 20.5					
SEP	6	CCH LPB	eP	01 51 41.2					
			eP	01 52 04			5.5		
			S	53 07					
			PNS	P	01 52 10			5.3	
			S	53 11.5					
SEP	6	LPB	eP	02 14 28				3.3	
			S	15 07.3					
			PNS	iP	02 14 36.9	D	0.4	34.0	2.1
			iS	15 02.0					
SEP	6	LPB	eP	03 04 31.6					
			PNS	e(P)	03 04 32				
SEP	6	TRJ	iP	03 06 33.3	C			2.5	
			iS	07 03.4	C				
		LPB	iP	03 07 04.5	D	0.9	30.7	5.0	
			S	08 03					
		PNS	iP	03 07 08.3	D	0.4	16.1	5.0	
			S	08 06.6					
SEP	6	PNS	iP	03 48 18.0	D	0.6	6.2	2.6	
		S	48 49.2						

SEPTEMBER 1966

MONTH	DAY	STA	PHASE	TIME	SIGN	PER	AMPL	DIST
SEP	6	PNS LPB	eP eP	04 27 40 04 27 44				
SEP	6	LPB PNS	eP eL L	07 18 14 08 11 00 08 11 00		0.9	6.8	
SEP	6	PNS LPB	iP i eP	08 02 33.9 03 37.8 08 02 38	C	1.2	40.8	
SEP	6	USCGS W CHILE RISE		08 41 05, 38.8S, 92.3W, H = 33 Km, M = 5.0				
		LPB	eP eL	08 47 18.5 55.6				30.5
		PNS	P pP S SS L	08 47 20.2 47 30.4 52 10 53 50 55.4		1.3	33.7	
SEP	6	LPB	eP	13 07 35				
SEP	6	TRJ	iP S	14 15 07.1 15 47.8	C D			3.4
SEP	6	LPB	eP S	16 05 02 05 24.5				1.8
SEP	6	PNS LPB	eP eP	16 26 55 16 27 05				
SEP	6	LPB	eP	16 45 04				
SEP	6	USCGS RAT IS ALEUTIAN IS		19 15 13, 51.8N, 175.9E, H = 52 Km, M = 5.0				
		PNS	ePKP eL	19 34 04.5 20 11 00				
		LPB	eL	20 11 00				119.0

SEPTEMBER 1966

MONTH	DAY	STA	PHASE	TIME	SIGN	PER	AMPL	DIST
SEP	6	USCGS EASTER IS REG		20 25 06, 29.4S, 112.3W, H = 33 Km, M = 5.2				
		LPB	eP pP eS eL	20 32 58 33 08 39 08 45 00				41.8
		PNS	P S iSS L	20 32 59.3 39 11 42 42 44.9		1.6	54.2	
SEP	6	USCGS N CELEBES		20 32 55, 0.6N, 124.4E, H = 94 Km, M = 5.1				
		LPB	ePKP eL	20 52 20 21 47 00				157.2
		PNS	ePKP eSS eL	20 52 36 21 16 35 47 00				
SEP	6	USCGS N PERU		21 04 32, 4.9S, 76.9W, H = 120 Km, M = 4.4				
		PNS	iP eS L	21 07 48.1 10 26 11 00	C	0.9	24.2	
		LPB	iP S eL	21 07 53.3 10 28 11.5		0.8	25.2	14.0
SEP	6	USCGS CERAM		20 50 55, 3.6S, 127.1E, H = 33 Km, M = 5.3				
		LPB	ePKP eL	21 10 39 22 04 00		1.0	24.0	154.8
		PNS	ePKP S eL	21 10 50 24 33 22 04.5				
SEP	7	LPB	eP S	01 30 51 31 05.2				1.1
SEP	7	PNS	iP S	02 34 23.0 34 49.2	D	0.3	14.6	2.2
SEP	7	USCGS SOLOMON IS		05 53 45.7, 8.7S, 156.5E, H = 52 Km, M = 5.3				
		PNS	PKP eSS eL	06 12 52.4 32 15 53.9				
		LPB	ePKP eL	06 12 54.0 54 00		0.9	5.1	129.1

MONTH	DAY	STA	PHASE	TIME	SIGN	PER	AMPL	DIST	
SEP	7	CCH	P	06 36 56.6	C				
		LPB	P	06 37 36		0.6	4.8	3.2	
			S	38 14.5					
		PNS	eP	06 37 41.6				3.8	
			S	38 25.6					
SEP	7	USCGS PERU		10 20 48.4, 9.5S, 74.6W, H = 139 Km, M = 4.5					
		PNS	eP	10 22 58		0.5	2.6		
			i	23 12.0					
			S	24 39					
			eL	24.9					
		LPB	eP	10 23 03		0.8	9.8	9.0	
			i	23 16.2					
			eS	24 43					
			eL	25.3					
		CCH	eP	10 23 23.6					
SEP	7	USCGS S NEVADA		11 09 37, 37.3N, 114.3N, H = 33 Km					
		LPB	eP	11 20 36				68.4	
		PNS	eP	11 20 37.7					
			eL	42 00					
SEP	7	USCGS NR CST OF N PERU		12 07 03, 8.8S, 79.9W, H = 60 Km, M = 4.3					
		LPB	eP	12 08 14				13.5	
			eL	14 00					
		PNS	eP	12 10 12.6		0.9	7.3		
			eS	12 35					
			eL	14.1					
		CCH	eP	12 10 13.6					
SEP	7	PNS	eP	14 01 07.8		0.5	2.3		
			i	01 54.9					
		LPB	eP	14 01 53		0.9	17.0		
SEP	7	USCGS VAN COURIER IS REG		14 45 03, 49.3N, 129.3W, H = 33 Km, M = 4.3					
		PNS	eP	14 47 33.5					
			L	15 24.9					
		LPB	eL	15 25 00				84.5	
SEP	7	USCGS SALTA PROVINCE, ARGENTINA		14 52 29, 24.2S, 66.8W, H = 150 Km, M = 4.5					
		TRJ	P	14 53 17.5	D				
		LPB	eP	14 54 19.8		0.7	11.7	7.7	
			S	55 52					

MONTH	DAY	STA	PHASE	TIME	SIGN	PER	AMPL	DIST	
		PNS	eP	14 54 27			0.5	2.8	
			iS	55 56.4					
			L	56.4					
SEP	7	USCGS SOLOMON IS		15 55 11.5, 5.1S, 154.7E, H = 77 Km, M = 5.5					
		CCH	ePKP	16 14 14.6					
		PNS	PKP	16 14 20.8		1.0	45.0		
		LPB	PKP	16 14 21.3		1.1	48.2	132.1	
			pPKP	14 31					
			eL	57 00					
SEP	7	USCGS JAVA		16 12 28, 8.8S, 107.8E, H = 33 Km, M = 4.9					
		CCH	ePKP	16 32 16.8					
		LPB	ePKP	16 32 30				153.9	
			ePKP2	32 51.5					
			eSS	55 23					
			eL	17 25 00					
		PNS	ePKP	16 32 30					
			eL	17 25.4					
SEP	7	USCGS HONSHU, JAPAN		16 19 59, 36.9N, 138.9E, H = 45 Km, M = 4.9					
		PNS	P	16 39 45.0	C	1.3	51.7		
			eL	17 30.2					
		LPB	PKP	16 39 46.7		1.1	32.2	148.5	
SEP	7	TRJ	iP	16 46 57.0	C				
		CCH	eP	16 47 51.3					
		LPB	P	16 48 01.8		0.6	25.2	7.3	
			S	49 25.5					
		PNS	P	16 48 04.6		0.7	6.2	7.5	
			S	49 30.2					
SEP	7	CCH	iP	17 39 29.1	D				
		PNS	eP	17 40 09				3.4	
			S	40 49					
SEP	7	USCGS CHILE-ARGENTINA BOR REG		20 30 44, 28.2S, 69.2W, H = 88 Km, M = 4.4					
		CCH	eP	20 33 22.6					
		LPB	eP	20 33 31.5				11.6	
			S	35 23					
			eL	36 00					
		PNS	P	20 33 32.0		0.7	3.9		
			eS	35 27					
			eL	35.7					

MONTH	DAY	STA	PHASE	TIME	SIGN	PER	AMPL	DIST	
SEP	7	CCH	eP	20 35 05.9					
			LPB	eP	20 35 19			6.4	
		PNS	S	36 32					
			P	20 35 24.1	C	0.6	7.8	6.9	
		S	36 42.9						
SEP	7	CCH	P	21 30 04.1	D			3.0	
			S	30 38.2					
		LPB	P	21 30 33.5		0.8	28.8	5.2	
			S	31 34					
		PNS	P	21 30 36.1		0.4	2.3	4.9	
			eS	31 32.6					
SEP	7	USCGS	22 54 31, 37.7S, 72.7W, H = 48 Km, M = 4.3						
			CENTRAL CHILE						
		PNS	P	22 59 07.2					
			ePP	59 32.6					
			eS	23 03 00					
			eL	04.7					
		LPB	eP	22 59 10				21.3	
SEP	8	USCGS	00 05 41, 22.7S, 68.5W, M = 121 Km, M = 4.2						
			N CHILE						
		TRJ	iP	00 06 31.7	C				
		CCH	eP	00 07 03.7					
			P	00 07 11.5		0.5	7.8	6.1	
		LPB	S	08 26					
			P	00 07 13.5		0.5	2.3		
		PNS	i	07 31.9					
			eS	08 26					
			eL	08.7					
SEP	8	USCGS	00 18 47, 6.9N, 73.0W, H = 159 Km, M = 4.3						
			N COLOMBIA						
		PNS	eP	00 23 41.2					
			eL	29.6					
		LPB	e	00 24 19.5				23.6	
			cL	30 00					
SEP	8	TRJ	iP	04 00 00.4	C				
			CCH	iP	04 00 29.8	C			
		LPB	S	01 17.7					
			iP	04 00 44.0	C	0.7	78.0	5.1	
		PNS	S	01 43					
			iP	04 00 48.0	C	0.5	63.4	5.5	
			S	01 51.0					
		SEP	8	USCGS	05 28 44, 51.2N, 179.2W, H = 33 Km, M = 4.8				
ANDREANOF IS, ALEUTIAN IS									
LPB	ePKP			05 47 30				115.6	
	eL			06 24 00					

MONTH	DAY	STA	PHASE	TIME	SIGN	PER	AMPL	DIST	
SEP	8	TRJ	iP	05 54 43.4	C				
			CCH	P	05 55 27.0	D			
		LPB	P	05 55 41.3		0.4	9.6		
			(S)	56 57.5					
		PNS	P	05 55 45.0		0.6	6.2	6.8	
			S	57 02.2					
SEP	8	USCGS	06 43 14, 14.8N, 91.5W, H = 57 Km, M = 3.5						
			GUATEMALA						
		PNS	eL	07 01.9					
			LPB	eL	07 02 00			38.9	
SEP	8	PNS	iP	07 27 41.3	C	0.4	2.8	1.9	
			S	28 04.4					
SEP	8	PNS	P	08 12 49.6		0.4	1.6	2.3	
			S	13 17					
SEP	8	USCGS	08 28 52.1, 23.5S, 66.6W, H = 204 Km, M = 5.4						
			JUJUY PROVINCE, ARGENTINA						
		TRJ	iP	08 29 38.8	C				
			CCH	iP	08 30 23.5	C			
		LPB	S	31 20.0					
			iP	08 30 37.2	D			7.2	
			S	31 53					
			ScS	43 48					
		PNS	iP	08 30 41.1	D	0.6	105.0		
			iS	32 05.2					
			iSeS	43 49					
SEP	8	PNS	P	10 16 27.1		0.6	3.2	5.5	
			S	17 30.4					
		LPB	P	10 16 30.5		0.5	6.5		
			(S)	17 33					
SEP	8	PNS	iP	10 53 53.6	C	0.5	57.5	2.3	
			iS	54 20.4					
		LPB	P	10 53 57.7		0.8	12.6	2.7	
			S	54 30.7					
SEP	8	USCGS	10 37 43.2, 3.6N, 126.3E, H = 65 Km, M = 5.1						
			TALAUD IS						
		PNS	ePKP	10 57 40		1.3	30.1		
			L	11 53.5					
LPB	ePKP	10 57 40.5				160.2			

MONTH	DAY	STA	PHASE	TIME	SIGN	PER	AMPL	DIST
SEP	8	USCGS	12 07 50, 22.5S, 10.7W, H = 33 Km, M = 5.4- S ATLANTIC RIDGE					
		CCH	P	12 16 58.4	C			
		LPB	iP	12 17 13.5		1.5	114.0	54.3
			i	18 18.7				
			ePP	19 27				
			eL	34 00				
		PNS	iP	12 17 16.4	D	1.5	80.8	
			pP	17 25.7				
			i	17 33.0				
			S	24 30				
			eL	33.5				
SEP	8	USCGS	13 24 22, 31.9S, 68.8W, H = 117 Km, M = 4.1 SAN JUAN PROVINCE, ARGENTINA					
		PNS	P	13 27 57.4		1.2	13.2	
			i	28 33.7				
			eS	30 40				
			eL	31.4				
		LPB	eP	13 28 58		1.1	16.0	15.0
			eL	31 00				
SEP	8	PNS	P	13 44 07.5		0.4	3.9	6.0
			S	45 16.4				
SEP	8	PNS	iP	15 01 17.5	D			1.9
			S	01 40.2				
		LPB	iP	15 01 20	D	0.6	33.5	1.8
			eS	01 42.7				
		CCH	iP	15 01 38.4	C			
			S	02 00.5				
SEP	8	LPB	eP	15 48 41				
		PNS	eP	15 48 45.5		0.7	3.3	
SEP	8	PNS	P	17 02 17.9	D	4.3	4.8	
			S	03 13.1				
SEP	8	PNS	P	18 04 35.1	C	1.0	19.5	
		LPB	eP	18 04 35.5		0.5	14.3	
SEP	8	PNS	iP	18 12 59.4	C	0.5	4.8	2.8
			eS	13 32.4				
SEP	8	PNS	iP	19 15 21		0.9	11.7	
SEP	8	PNS	P	20 39 28.0		1.3	12.4	
		LPB	P	20 39 34		0.7	7.8	

MONTH	DAY	STA	PHASE	TIME	SIGN	PER	AMPL	DIST
SEP	8	USCGS	21 17 21.4, 21.7S, 176.3W, H = 80 Km, M = 5.7 FIJI IS REG					
		CCH	eP	21 30 51.8				
		PNS	P	21 31 02.0		1.2	20.9	
			PP	35 05.4				
		LPB	eP	21 31 02.5		1.1	27.6	99.8
			PP	35 06.5				
			eSKS	41 38				
			SS	47 40				
			eL	22 04 00				
SEP	8	USCGS	21 15 52.8, 2.4N, 128.4E, H = 96 Km, M = 6.9 HALMAHERA					
		CCH	PKP	21 35 42.3	C			
			S	36 07.3				
			iPKP2	36 24.3				
		PNS	iPKP	21 35 44.2	C	2.1	3583.0	
			pPKP	36 10.4				
			iPKP2	36 20.7				
			PKS	38 42.2				
			ePP	39 55.0				
			SKS	42 47				
			SS	59 57				
			L	22 29.7				
		LPB	PKP	21 35 44.5	C	2.4	1428.0	158.4
			pPKP	36 08				
			PKS	38 50				
			PP	39 49				
			SKS	41 34				
			SS	22 00 20				
			G	21.6				
			eL	31 00				
SEP	8	USCGS	21 55 40.1, 45.4N, 150.5E, H = 32 Km, M = 5.6 KURILE IS					
		PNS	PKP	22 15 01.4		1.0	19.4	
			L	23 00.8				
		LPB	PKP	22 15 01.5		1.0	20.0	136.8
			eL	23 00 00				
SEP	8	USCGS	22 31 50.9, 52.7N, 173.4E, H = 58 Km, M = 5.1 NEAR IS, ALEUTIAN IS					
		PNS	ePKP	22 50 42				
			eL	23 28.1				
		LPB	ePKP	22 50 43				120.2
			eL	23 28 00				
SEP	9	PNS	P	01 16 58.0		1.4	23.2	
SEP	9	LPB	eP	03 01 57.5				3.1
			S	02 34.2				

SEPTEMBER 1966

MONTH	DAY	STA	PHASE	TIME	SIGN	PER	AMPL	DIST	
SEP	9	USCGS	04 04 03.7, 8.2S, 74.2W, H = 156 Km, M = 5.1 PERU-BRAZIL BOR REG						
		PNS	iP	04 06 21.0	C	0.9	84.6		
			S	08 18					
			eL	08.9					
		LPB	iP	04 06 26.2	C	1.0	76.0	10.1	
			i	06 45.6					
			S	08 22					
		CCH	iP	04 06 46.5	C				
			S	06 57.0					
		TRJ	P	04 07 40.9	D				
SEP	9	TRJ	P	04 17 42.6	C				
		CCH	eP	04 18 03.7					
		PNS	P	04 18 15.8		0.4	3.4	3.2	
			eS	18 53					
SEP	9	USCGS	05 28 07, 16.4S, 71.8W, H = 140 Km, M = 4.0 S PERU						
		PNS	iP	05 28 57.3	D	0.5	27.3		
			iS	29 35.8					
		LPB	iP	05 29 02.0		1.0	38.0	3.4	
			iS	29 45.5					
		CCH	P	05 29 24.0	C				
SEP	9	USCGS	07 14 46.0, 36.2N, 138.2E, H = 72 Km, M = 4.4 HONSHU, JAPAN						
		PNS	PKP	07 34 30		1.3	20.0		
			eL	08 25 00					
		LPB	PKP	07 34 31		1.0	10.0	148.5	
			e	08 25 00					
		CCH	eP	07 34 38.8					
SEP	9	LPB	P	08 49 54.2		0.9	8.5		
		PNS	eP	08 49 58					
SEP	9	PNS	eP	09 38 18.5				3.4	
			S	38 58					
SEP	9	LPB	eP	10 11 20				1.9	
		PNS	eP	10 11 23.5					
			S	11 46.4					
SEP	9	PNS	iP	11 26 24.6	C	0.3	9.4	1.9	
			iS	26 48.1					

SEPTEMBER 1966

MONTH	DAY	STA	PHASE	TIME	SIGN	PER	AMPL	DIST	
SEP	9	PNS	iP	11 51 41.2	D	0.4	144.5	2.3	
			iS	52 10.0					
		LPB	iP	11 51 41.5	D	0.3	168.0	2.5	
			S	52 11.5					
		TRJ	P	11 52 26.2	D				
SEP	9	USCGS	12 04 30.9, 4.2S, 102.8E, H = 25 Km, M = 5.3 S SUMATRA						
		PNS	ePKP	12 24 26					
			ePKP2	25 03.3					
			i	25 18.0					
		TRJ	PKP	12 24 26.7	C				
		LPB	ePKP	12 24 27				157.6	
			eL	13 19 00					
SEP	9	CCH	eP	14 02 46.7					
		TRJ	eP	14 02 46.7					
		LPB	P	14 02 54		0.9	27.2		
			(S)	03 39.5					
		PNS	eP	14 02 54.7				3.4	
			i	02 56.6					
			S	03 35					
SEP	9	PNS	P	15 23 49.5		0.7	10.8		
SEP	9	CCH	P	15 46 34.1	C			0.5	
			S	46 42.9					
		PNS	eP	15 47 24				2.9	
			S	47 58					
SEP	9	PNS	iP	18 33 18.0	D	0.3	6.3	0.9	
			S	33 30.5					
SEP	9	USCGS	18 33 52.8, 49.2N, 129.5W, H = 33 Km, M = 4.9 VANCOUVER IS REG						
		LPB	eL	19 14 00				84.9	
SEP	9	USCGS	18 39 58.2, 10.8N, 69.5W, H = 12 Km, M = 5.0 VENEZUELA						
		LPB	eP	18 45 31.7		0.8	8.4	27.4	
			PP	45 45.4					
			S	49 18.5					
			eSS	51 32					
			L	54.4					
		PNS	eP	18 45 41.7					
			ePP	46 31.6					
			L	54 30.0					
		CCH	eP	18 45 47.2					

SEPTEMBER 1966

MONTH	DAY	STA	PHASE	TIME	SIGN	PER	AMPL	DIST
SEP	9	USCGS KURILE IS REG		23 12 15, 48.8N, 156.3E, H = 29 Km, M = 4.8				
		LPB	eL	00 14 00				131.8
		PNS	eL	00 14 00				
SEP	9	USCGS NEW HEBRIDES IS		23 13 19.8, 17.6S, 168.0E, H = 36 Km, M = 5.2				
		PNS	ePKP	23 33 00				
			eL	00 07.9				
		LPB	ePKP	23 33 03				114.9
			eL	00 08 00				
SEP	10	PNS CCH LPB	P eP P	00 53 30.0 00 53 30.7 00 53 31.2		0.8 0.9	5.7 6.8	
SEP	10	USCGS SEA OF OKHOTSK		02 27 47.7, 46.6N, 144.1E, H = 335 Km, M = 5.2				
		CCH	ePKP	02 46 31.0				
		PNS	PKP	02 46 37.8				
			eSS	03 07 00				
			eL	34 00				
		LPB	PKP	02 46 38.5		1.0	14.0	140.0
		TRJ	iPKP	02 46 52.0	D			
SEP	10	TRJ LPB	P P	06 53 54.6 06 54 46.5	D	0.9	6.8	7.4
			S	56 11				7.7
		PNS	eP	06 54 50.5				
			S	56 17.6				
SEP	10	PNS	iP S	07 56 45.8 57 10	D	0.3	8.1	2.0
SEP	10	LPB	eP	09 26 06				
SEP	10	LPB	eP	10 07 54.5				
SEP	10	TRJ	P S	10 55 02.1 55 37.3				3.0
SEP	10	PNS LPB	eP S eP	13 51 45 52 29.7 13 51 53		0.6	9.6	3.8

- IWO -

SEPTEMBER 1966

MONTH	DAY	STA	PHASE	TIME	SIGN	PER	AMPL	DIST
SEP	10	USCGS OFF CST OF CENTRAL CHILE		14 12 46.2, 31.7S, 72.0W, H = 20 Km, M = 4.9				
		LPB	eP	14 16 26.5			1.0	20.0
			PP	16 31.7				15.6
			S	19 41.5				
			L	21 35				
		PNS	iP	14 16 28.7	C	1.1	23.0	
			i	16 38.5				
			eS	19 26				
			L	20.5				
SEP	10	USCGS OFF CST OF ECUADOR		16 13 42, 0.0N, 81.0W, H = 5 Km, M = 4.3				
		PNS	P	16 18 21.8		0.5	8.2	
			eS	22 00				
			L	2.7				
		LPB	iP	16 18 26.5	D	0.8	23.8	20.7
			eL	16 23 00				
SEP	10	USCGS NR CST OF CENTRAL CHILE		16 27 50.9, 30.7S, 71.3W, H = 55 Km, M = 4.7				
		LPB	P	16 31 16.5		1.1	11.5	13.7
		PNS	iP	16 31 18.0	C	1.2	28.8	
			eL	33.9				
SEP	10	USCGS S OF FIJI IS		17 32 03, 23.3S, 179.8E, H = 550 Km, M = 5.0				
		PNS	eP	17 46 02				
			eL	18 20.9				
		LPB	eL	18 21 00				103.5
SEP	10	PNS LPB	iP eP	19 18 49.3 19 18 52.5	C	0.9	12.9	
SEP	10	USCGS PERU		20 08 58, 5.1S, 78.7W, H = 33 Km				
		LPB	eP	20 12 25				14.8
			i	12 41.6				
			s	15 11.4				
			eL	16.5				
		PNS	eP	20 12 26.5				
			i	12 37.1				
			eS	25 10				
			eL	16 00				
			i	18 20				

- 181 -

SEPTEMBER 1966

MONTH	DAY	STA	PHASE	TIME	SIGN	PER	AMPL	DIST	
SEP	10	USCGS	21 40 18, 27.7S, 70.4W, H = 35 Km, M = 4.2 NR CST OF N CHILE						
		LPB	eP	21 43 02				11.3	
			eL	46 00					
		PNS	eP	21 43 05.1					
			i	43 15.2					
			eS	45 07					
			eL	46 00					
SEP	10	USCGS	21 58 46.8, 19.3N, 67.9W, H = 28 Km, M = 4.7 MONA PASSAGE						
		PNS	eP	22 05 33.6					
			ipP	05 42.8					
			eS	11 05					
			eL	15.3					
		LPB	eP	22 05 35.5				35.0	
			pP	05 42.5					
			eS	06 08					
			eL	16 00					
SEP	11	LPB	P	00 51 52.4		1.0	16.0		
		PNS	P	00 51 53.6		1.0	12.0		
SEP	11	USCGS	01 42 11, 27.8N, 111.1W, H = 33 Km, M = 4.8 GULF OF CALIFORNIA						
		LPB	eP	01 52 19				60.6	
			eL	02 11 00					
		PNS	eP	01 52 21.0		1.3	17.5		
			eS	02 00 30					
			L	10.5					
SEP	11	TRJ	P	02 09 25.4		D		2.9	
			S	09 59.3					
SEP	11	USCGS	03 20 52.1, 6.8N, 73.1W, H = 149 Km, M = 4.8 N COLOMBIA						
		PNS	P	03 25 48.9		0.8	31.4		
			ipp	26 22.0					
			S	29 48.5					
			eL	32.2					
		LPB	P	03 25 51.7		0.9	18.7	23.4	
			ipp	26 26.0					
			S	29 54.5					
			eL	32 00					

SEPTEMBER 1966

MONTH	DAY	STA	PHASE	TIME	SIGN	PER	AMPL	DIST	
SEP	11	USCGS	03 49 13, 58.9S, 25.7W, H = 33 Km, M = 5.4 S SANDWICH IS REG						
		LPB	eP	03 58 26					
			i	58 44.0		0.7	6.5	52.3	
			eS	04 05 29					
			eL	15 00					
		PNS	eP	03 58 26.4					
			i	58 47.3					
			S	04 05 34					
			eSS	09 27					
			eL	14 00					
SEP	11	PNS	eP	04 16 20			0.8	9.2	
			e	16 34.9					
SEP	11	PNS	P	04 18 26.9				3.6	
			S	19 09					
SEP	11	USCGS	07 03 18.1, 6.3S, 147.3E, H = 78 Km, M = 5.3 E NEW GUINEA REG						
		LPB	PKP	07 22 31.5			0.9	3.4	
			ePKS	26 07				138.4	
			eL	08 09 00					
		PNS	PKP	07 22 31.8			0.9	5.2	
			iPKS	26 07.6					
			eSS	43 44					
			L	08 08.9					
SEP	11	LPB	eP	11 15 27					
		PNS	eP	11 15 38					
SEP	11	LPB	eP	11 21 51				3.3	
			S	22 30					
		PNS	P	11 21 54.2			0.4	2.3	
			S	22 33.6				3.3	
SEP	11	LPB	P	11 58 34.7			0.9	18.7	
		PNS	ip	11 58 37.7		C	0.4	4.0	
SEP	11	PNS	eP	13 30 44				4.7	
			S	31 38.4					
		LPB	eP	13 30 56.5				5.1	
			S	31 55.2					
SEP	11	PNS	P	13 53 31.1			0.5	7.6	
			S	53 54.9				2.0	

MONTH	DAY	STA	PHASE	TIME	SIGN	PER	AMPL	DIST	
SEP	11	TRJ	P	14 01 37.4	C			3.5	
			S	02 18.5	C				
		LPB	eP	14 02 08				8.4	
			S	03 43					
		PNS	eP	14 02 10				5.5	
			eS	03 13					
SEP	11	PNS	iP	14 39 58.5	D	0.4	5.7	1.8	
			S	40 20.6					
SEP	11	USCGS	15 55 20, 27.0N, 95.8E, H = 37 Km, M = 5.0						
			BURMA-INDIA BOR RFG						
		PNS	ePKP	16 15 22					
			eSS	40 15					
			eL	17 12 00					
		LPB	eL	17 12 00				162.0	
SEP	11	PNS	eP	16 44 30.2		0.5	6.2		
			eS	45 27					
SEP	11	USCGS	17 38 04.2, 6.8N, 72.9W, H = 167 Km, M = 5.9						
			N COLOMBIA						
		PNS	iP	17 42 59.7	D	0.7	224.0		
			ipp	43 33.7					
			iS	47 01.5					
			L	49 00					
			Ses	54 14					
		LPB	iP	17 43 03.0	D	0.9	279.5	23.4	
			ipp	43 35.5					
			iS	47 04					
			i	48 10					
			eL	49 00					
		TRJ	iP	17 43 51.5	C				
SEP	11	PNS	P	19 34 21.3		0.2	8.6	1.1	
			iS	34 35.7					
SEP	11	TRJ	P	20 20 32.2	D				
		LPB	P	20 21 15		0.8	5.6		
SEP	11	USCGS	22 19 07.0, 17.5S, 177.5W, H = 368 Km, M = 4.9						
			FIJI IS REG						
		LPB	eP	22 32 18				102.4	
			eL	23 06 00					
		PNS	eP	22 32 18					
			eL	23 06.6					

MONTH	DAY	STA	PHASE	TIME	SIGN	PER	AMPL	DIST	
SEP	12	USCGS	00 42 25.5, 15.9S, 167.0E, H = 62 Km, M = 4.9						
			NEW HEBRIDES IS						
		LPB	ePKP	01 01 06				116.7	
			eL	37 00					
		PNS	ePKP	01 01 10					
			eSS	18 15					
			eL	37.5					
SEP	12	LPB	iP	01 52 43.2	D	0.7	423.0	3.5	
			iS	53 24.0					
		PNS	iP	01 52 45.2	D	1.0	366.7	3.4	
			iS	53 25.6					
		TRJ	iP	01 52 59.6	C				
SEP	12	LPB	P	02 06 09.0		0.9	10.2		
		PNS	P	02 06 12.7		0.3	3.1		
SEP	12	LPB	P	02 08 34	C	1.0	52.0		
		PNS	iP	02 08 35.9	C	0.4	4.0		
SEP	12	LPB	P	06 58 47		1.0	16.0	3.4	
			S	59 27.2					
		PNS	P	06 58 50.1	C	0.7	9.8	4.2	
			S	39 39.4					
SEP	12	PNS	eP	10 31 30					
			(S)	31 54					
		LPB	eP	10 31 35.5					
SEP	12	PNS	iP	10 39 40.6	D	0.4	14.1	2.1	
			S	38 05.6					
SEP	12	PNS	P	11 42 18		0.3	3.1	1.8	
			S	42 40.2					
SEP	12	PNS	P	11 44 14.5		1.0	7.5		
		LPB	eP	11 44 23					
SEP	12	USCGS	11 29 40.3, 23.1S, 170.6E, H = 49 Km, M = 6.1						
			LOYALTY IS REG						
		TRJ	PKP	11 48 05.3	C				
		LPB	ePKP	11 48 09.5				110.6	
			PP	48 45					
			SKS	54 48					
			SS	12 04 00					
			G	15.8					
			eL	22 00					
		PNS	PKP	11 48 10.4		1.4	30.8		
			i	48 43.1					
			ePKS	51 21					
			ISS	12 04 20					

MONTH	DAY	STA	PHASE	TIME	SIGN	PER	AMPL	DIST
SEP	12	PNS	P eS	11 52 34.6 54 03		0.5	3.4	7.8
SEP	12	LPB	eP e	11 59 06.5 59 21.5				
		PNS	P e	11 59 11.9 12 02 01.5		1.3	25.8	
		TRJ	P	11 59 25.6	C			
SEP	12	TRJ	P S	14 07 59.1 08 49.0	C			4.3
SEP	12	PNS	eP e	15 05 17 06 01				
SEP	12	USCGS		15 56 38, 31.8S, 72.1W, H = 36 Km, M = 4.3 OFF CST OF CENTRAL CHILE				
		LPB	eP eL	16 00 13 04 00		0.7	6.5	15.3
		PNS	eP eL	16 00 22.3 03.9				
SEP	12	USCGS		16 41 01.7, 39.4N, 120.1W, H = 8 Km, M = 5.4 N CALIFORNIA				
		LPB	P pP PP S G eL	16 52 29 52 43.5 55 14 17 02 19 14.3 18 00				73.8
		PNS	eP iS SS eSSS G L	16 52 34 17 02 17 08 09 11 27 14.4 18.3		1.6	36.4	
SEP	12	USCGS		17 20 13.3, 39.4N, 120.2W, H = 33 Km, M = 4.8 N CALIFORNIA				
		PNS	eP eL	17 31 45.5 55.2				
		LPB	eP cL	17 31 46 55 00				73.8
SEP	12	LPB	iP S	18 32 55.0 33 23.5	C	0.9	18.7	2.3
		PNS	P S	18 33 01.6 33 35.2		0.4	6.9	2.8

MONTH	DAY	STA	PHASE	TIME	SIGN	PER	AMPL	DIST
SEP	13	USCGS		00 50 42.8, 23.0S, 170.6E, H = 28 Km, M = 5.0 LOYALTY IS REG				
		PNS	eSS eL	01 25 16 43 00				
SEP	13	PNS	eP S	02 57 14 57 54				3.4
SEP	13	LPB	P	03 09 50.7		0.6	5.4	
SEP	13	LPB	P (S)	05 21 55.2 22 36.5		0.9	6.8	
		PNS	iP	05 21 58.6	D	0.8	6.5	
SEP	13	USCGS		05 45 44, 24.3S, 67.1W, H = 184 Km, M = 4.2 CHILE-ARGENTINA BOR REG				
		TRJ	iP	05 46 42.2	C			
		LPB	P eS	05 47 35.6 49 02.5		0.6	9.6	7.7
		PNS	P S eL	05 47 38.6 49 09 49 00	C	0.4	3.4	
SEP	13	TRJ	P S	07 07 22.6 08 01.5	C C			3.3
		LPB	P eS	07 07 37.2 08 20		0.8	4.2	3.7
		PNS	eP eS	07 07 40 08 33		0.3	3.3	
SEP	13	LPB	P	08 50 39.5		1.0	8.0	
		PNS	P	08 50 42.2		1.2	29.0	
SEP	13	USCGS		09 38 57, 23.1S, 170.6E, H = 33 Km, M = 4.9 LOYALTY IS REG				
		PNS	eL	10 31 00				
SEP	13	TRJ	iP	10 23 46.5	D			
		LPB	P S	10 24 42.6 26 09.5		0.8	11.2	7.7
		PNS	iP S	10 24 45.7 26 13.3		0.8	9.7	7.8

SEPTEMBER 1966

MONTH	DAY	STA	PHASE	TIME	SIGN	PER	AMPL	DIST	
SEP	13	PNS	iP	12 54 29.1	D	0.4	3.4	1.9	
			iS	54 52.5					
		LPB	P	12 54 55	C	0.7	19.5		
SEP	13	PNS	iP	13 35 34.3	D	0.2	3.2	1.7	
			S	35 55					
SEP	13	USCGS S BOLIVIA	14 15 18, 21.9S, 66.3W, H = 218 Km, M = 4.3						
			TRJ	iP	14 16 00.0	D			
				iS	16 31.1				
			LPB	P	14 16 42.5		1.0	24.0	5.6
				eS	17 48.5				
			PNS	iP	14 16 44.9	D	0.5	19.3	
	iS	17 50.5							
SEP	13	TRJ	P	14 37 18.3	C				
			PNS	iP	14 38 17.6	D	0.4	3.4	7.8
				S	39 46				
SEP	13	PNS	P	15 55 22.6	C	1.0	10.5		
			SEP	13	USCGS HONSHU, JAPAN	21 26 42.2, 36.6N, 138.2E, H = 26 Km, M = 4.7			
LPB	ePKP	21 46 30					1.0	12.0	149.0
	eL	22 37 00							
PNS	PKP	21 46 30.3					1.2	14.8	
	SS	22 09 00							
	eL	37 00							
SEP	13	USCGS S OF TONGA IS	22 53 57.9, 24.1S, 175.4W, H = 46 Km, M = 5.5						
			LPB	eP	23 07 10				98.1
				eL	40 00				
			PNS	eP	23 07 28.6				
				eSKS	18 13				
				eSS	25 40				
	L	39.9							
SEP	13	USCGS N ATLANTIC OCEAN	23 46 38, 53.6N, 35.2W, H = 33 Km, M = 4.7						
			LPB	eP	23 58 19				75.2
				eL	00 22 00				
			PNS	P	23 58 19.5		1.0	11.8	
			CCH	P	25 58 20.8	C			

SEPTEMBER 1966

MONTH	DAY	STA	PHASE	TIME	SIGN	PER	AMPL	DIST	
SEP	13	USCGS MINDANAO, P. I.	23 45 16.3, 9.4N, 126.0E, H = 70 Km, M = 5.3						
			LPB	ePKP	00 05 12				
				eL	01 03 00				
	PNS	PKP	00 05 17.0						
SEP	14	USCGS LOYALTY IS REG	00 21 01.3, 23.2S, 170.6E, H = 51 Km, M = 5.4						
			LPB	ePKP	00 39 31				110.2
				eL	01 13 00				
			PNS	ePKP	00 39 32.8				
	eL	01 12.9							
SEP	14	PNS	P	00 55 32.5				2.0	
			S	55 57					
SEP	14	USCGS ARABIAN SEA	00 47 04, 14.6N, 56.4E, H = 23 Km, M = 5.0						
			LPB	ePKP	01 06 07				126.6
				eL	47 00				
			PNS	ePKP	01 06 09.6				
				eSS	23 20				
	eL	47 00							
SEP	14	USCGS HONSHU, JAPAN	01 14 22.8, 36.4N, 138.0E, H = 64 Km, M = 4.6						
			PNS	PKP	01 34 08.7		1.6	64.0	
				eL	02 25 00				
			LPB	PKP	01 34 10.8		1.1	23.0	149.4
	eL	02 25 00							
	CCH	PKP	01 34 15.8						
SEP	14	CCH	eP	02 30 57.9				1.1	
			PNS	iP	02 31 10.0	C	18.9		
				i	31 57.0				
SEP	14	CCH	P	03 59 40.4	C			1.7	
			S	04 00 04.7					
SEP	14	PNS	P	04 02 59.4		0.9	26.2		
			LPB	eL	19 00				
				P	04 03 00		0.9	17.0	
				eL	19 00				
			CCH	P	04 03 01.8	D			

SEPTEMBER 1966

MONTH	DAY	STA	PHASE	TIME	SIGN	PER	AMPL	DIST	
SEP	14	TRJ	P	05 26 51.2	C				
		CCH	iP	05 26 58.8	D			4.7	
			S	27 53.8					
		LPB	P	05 27 01.5		0.6	25.2	5.1	
		PNS	iP	05 27 03.7	D	0.8	68.2	5.7	
		S	28 09.8						
SEP	14	CCH	P	05 57 01.1	D				
SEP	14	LPB	P	06 02 29.4	C	0.7	9.1		
		PNS	P	06 02 34.9	C	0.7	10.7	2.7	
			S	03 07					
SEP	14	PNS	iP	07 33 55.4	D	0.6	22.6	1.8	
			iS	34 17.4					
		LPB	P	07 33 57.7		0.8	5.6	1.8	
			S	34 19.5					
SEP	14	PNS	P	07 44 52.4		0.7	7.7	1.9	
			S	45 15.8					
SEP	14	PNS	P	09 22 49.6		0.8	6.8	3.8	
			eS	23 33.4					
SEP	14	PNS	P	17 22 38.0				3.3	
			S	23 16.6					
SEP	14	LPB	P	18 20 06.5		0.5	7.8	2.3	
			S	20 34.5					
		PNS	iP	18 20 07.0	D	0.5	14.6	2.1	
			S	20 32.5					
		USCGS	20 00 49.0, 1.4S, 126.7E, H = 33 Km, M = 5.0						
		PNS	ePKP	20 20 44					
			eSS	44 50					
			eL	21 14.4					
		CCH	eP	20 21 11					
		LPB	eL	21 15 00				156.2	

SEPTEMBER 1966

MONTH	DAY	STA	PHASE	TIME	SIGN	PER	AMPL	DIST		
SEP	14	USCGS	23 18 41.6, 60.1S, 27.0W, H = 33 Km, M = 6.2							
			S SANDWICH IS REG							
		TRJ	iP	23 27 13.6	C					
		CCH	iP	23 27 28.8	C					
			S	28 17.5						
		LPB	iP	23 27 55.8	C	1.1	220.8	52.1		
			e	28 46						
			PP	30 05						
			eS	35 24						
			L	43.5						
		PNS	iP	23 27 58.6	C	0.9	273.1			
			ipP	28 07.9						
			ipp	30 02						
			iS	35 28						
			L	43.6						
		SEP	14	LPB	eP	23 46 51				
				PNS	P	23 46 51.2		0.6	4.2	
SEP	14	CCH	eP	23 57 52.6						
		LPB	eP	23 58 00						
		PNS	eP	23 58 01						
		i	58 24							
SEP	15	LPB	eP	00 39 41						
		PNS	eP	00 39 41.5						
SEP	15	USCGS	00 40 10, 60.6S, 27.6W, H = 33 Km, M = 5.1							
			S SANDWICH IS REG							
		CCH	P	00 49 10.6	C					
		LPB	P	00 49 23.7		1.0	20.0	52.3		
		PNS	iP	00 49 26.8	C	0.9	77.4			
		eS	56 40							
SEP	15	PNS	P	00 53 07.6		0.8	4.8			
		LPB	eP	00 53 08						
SEP	15	LPB	eP	00 56 52						
		PNS	iP	00 56 53.0	C	0.5	2.9	1.8		
			S	57 14.7						
SEP	15	LPB	eP	01 20 38.5						
		PNS	eP	01 20 40.6		0.8	3.9			
SEP	15	LPB	P	01 21 34		0.9	8.5			
		PNS	P	01 21 36.5		0.9	6.5			
			i	22 34.8						

SEPTEMBER 1966

SEPTEMBER 1966

MONTH	DAY	STA	PHASE	TIME	SIGN	PER	AMPL	DIST	
SEP	15	CCH PNS	eP	01 27 18.2					
			P	01 27 34		0.5	2.3		
SEP	15	PNS	P	01 31 37.1		0.9	5.5		
SEP	15	PNS LPB	P	01 48 38.9		0.6	8.4	4.1	
			i	48 56.2					
			S	49 27.0					
			P	01 48 44		0.7	3.9	3.5	
			S	49 25.5					
SEP	15	USCGS S SANDWICH IS REG		01 46 28.7, 60.3S, 26.8W, H = 33 Km, M = 5.2					
			TRJ	P	01 55 03.8	D			
			CCH	iP	01 55 30.4	C			
				S	56 46				
			LPB	iP	01 55 44		1.3	64.2	52.3
				eS	02 03 13				
				eL	12.5				
			PNS	iP	01 55 46.4	C	0.9	17.5	
				i	58 28.2				
				PPP	58 41.8				
				eS	02 03 15				
				eL	05.6				
			SEP	15	LPB PNS	P	02 05 37.3		1.0
iP	02 05 40.6	D				1.0	15.1		
SEP	15	CCH PNS	eP	02 07 36.8					
			P	02 07 53.1	D	1.0	10.0		
SEP	15	CCH LPB PNS	P	02 12 24.2	D			0.7	
			S	12 34.8					
			P	02 12 38		1.0	18.0		
		PNS	P	02 12 40.0	C	0.9	12.0		
SEP	15	LPB PNS	P	02 17 34.2		1.0	8.0		
			P	02 17 37.6		1.0	8.8		
SEP	15	PNS LPB	P	02 33 30.7		0.7	3.3		
			P	02 33 31.6		0.6	3.6		

MONTH	DAY	STA	PHASE	TIME	SIGN	PER	AMPL	DIST	
SEP	15	USCGS S SANDWICH IS REG		02 24 51.4, 60.2S, 26.6W, H = 33 Km, M = 5.5					
			TRJ	iP	02 33 25.8	C			
			CCH	iP	02 33 53.1	C			
				S	34 23.3				
			LPB	iP	02 34 06.5	C	0.9	177.0	52.3
				eS	41 12				
				eSS	45 38				
				eL	50 00				
			PNS	iP	02 34 09.6	C	1.0	240.0	
				eS	41 30				
SEP	15	CCH LPB PNS	eP	02 39 02.0					
			eP	12 39 06.2		0.4	5.6		
			(S)	41 33.5					
			eP	02 39 10					
		eS	41 40						
SEP	15	USCGS S SANDWICH IS REG		02 53 38.0, 60.4S, 26.6W, H = 33 Km, M = 5.5					
			TRJ	P	03 02 14.0	c			
			CCH	P	03 02 40.4	D			
				S	04 10.8				
			LPB	P	03 02 54	C	1.1	46.0	52.4
				PP	04 23.7				
				eS	10 21.5				
				eL	18 00				
			PNS	iP	03 02 56.3	C	1.3	60.6	
				i	04 26.4				
	eSs	13 55							
	L	18 00							
SEP	15	USCGS S SANDWICH IS REG		03 41 49, 60.3S, 26.7W, h + 33 Km, M = 5.1					
			TRJ	eP	03 50 24.8	C			
			LPB,	P	03 51 04.1		1.1	30.0	52.3
				eS	58 23				
				eL	04 06 00				
			PNS	iP	03 51 06.3		1.2	19.3	
				pp	51 16				
				PP	53 06				
				S	58 19				
				eSS	04 03 03				
	eL	06 00							
SEP	15	USCGS BANDA SEA		03 32 40, 6.5S, 129.6E, H = 156 Km, M = 5.9					
			PNS	PKP	03 52 19.3				
				SS	04 15 06				
				eL	44 00				
			LPB	PKP	03 52 19.4		0.8	7.0	15.3
			CCH	ePKP	03 52 52.9				

SEPTEMBER 1966

MONTH	DAY	STA	PHASE	TIME	SIGN	PER	AMPL	DIST
SEP	15	USCGS TONGA IS REG	04 07	04.8, 23.6S, 175.8W, H = 67 Km, M = 5.3				
		LPB	eP	04 20 29				98.6
			eSKS	31 21				
			eL	53 00				
		PNS	eP	04 20 40				
			pP	20 51.4				
			ePP	24 37.7				
			eSKS	31 25				
			L	53.7				
SEP	15	LPB	eP	04 36 51				
		PNS	eP	04 36 53				2.3
			S	37 20				
SEP	15	LPB	P	05 00 21.0		0.9	6.8	
		PNS	P	05 00 22.8		1.0	5.0	
SEP	15	USCGS S SANDWICH IS REG	06 07	56, 60.2S, 26.8W, H = 31 Km, M = 5.3				
		TRJ	P	06 16 30.1				
		CCH	iP	06 16 57.5	D			
			S	18 46.4				
		LPB	iP	06 17 10.5	C	1.0	50.0	52.3
			ePP	19 09.5				
			eS	24 23				
			eL	29 00				
		PNS	iP	06 17 13	C	1.0	50.0	
			i	19 03.4				
			PP	19 13.6				
			S	24 36				
			eL	29 00				
SEP	15	USCGS S SANDWICH IS REG	06 22	07, 60.2S, 26.8W, H = 33 Km, M = 5.4				
		TRJ	P	06 30 08.3	D			
		CCH	iP	06 31 08.3				
		LPB	P	06 31 21		1.3	53.2	52.3
			eS	31 32				
			eL	47 00				
		PNS	iP	06 31 24.2		1.4	63.5	
			iPP	33 28.4				
			L	46 00				
SEP	15	LPB	P	06 55 31.7		0.9	5.1	
		PNS	P	06 55 34.8		1.0	6.3	

SEPTEMBER 1966

MONTH	DAY	STA	PHASE	TIME	SIGN	PER	AMPL	DIST
SEP	15	LPB	eP	07 02 00.7				
		PNS	P	07 02 02.6		0.8	3.8	
SEP	15	CCH	P	07 14 23.2	D			
		LPB	P	07 14 31.8		0.9	8.5	
		PNS	iP	07 14 39.0	D	0.9	9.8	
SEP	15	CCH	P	07 21 28.6	C			
		LPB	P	07 21 51		0.8	8.4	
		PNS	P	07 21 59.7				2.5
			S	22 30				
SEP	15	USCGS SUMBAWA IS REG	07 50	54, 8.1S, 117.0E, H = 181 Km, M = 5.2				
		LPB	PKP	08 10 28		0.9	6.8	154.8
			e	10 37				
			PKP2	10 49				
			eL	09 04 00				
		PNS	ePKP	08 10 29.5				
			iPKP2	11 48.6				
			eSS	34 15				
			eL	09 03.9				
SEP	15	CCH	iP	08 15 13.5	D			2.1
			S	15 38.9				
SEP	15	CCH	P	08 23 42.1	C			
		LPB	P	08 23 57.5	D	0.9	11.9	
		PNS	iP	08 24 00.8	D	0.9	12.0	
SEP	15	CCH	P	08 56 44.1	C			
			S	56 47.6				
		PNS	P	08 57 24.1				
SEP	15	LPB	eP	09 13 09				
		PNS	eP	09 13 11		0.9	5.6	
SEP	15	LPB	P	09 48 23.6		1.0	8.0	
		PNS	P	09 48 26.6		0.6	4.9	
			i	48 43.0				
SEP	15	CCH	iP	10 44 56.9	C			3.5
			S	45 37.8				
		LPB	P	10 45 34.7		0.9	15.3	2.8
			S	46 07.6				
		PNS	eP	10 45 41.5				2.9
			S	46 16.8				

SEPTEMBER 1966

MONTH	DAY	STA	PHASE	TIME	SIGN	PER	AMPL	DIST	
SEP	15	USCGS	10 37 16, 19.1N, 107.9W, H = 33 Km, M = 4.8 OFF CST OF JALISCO, MEXICO						
		PNS	P	10 46 28.2		0.9	14.0		
			eL	11 02 00					
		LPB	eP	10 46 30.5				52.6	
			eL	11 02 00					
		CCH	P	10 46 43.4	D				
SEP	15	PNS	P	11 53 17.0		0.7	3.3		
SEP	15	PNS	iP	12 00 09.0	D	0.5	2.9		
		CCH	iP	12 00 10.0	C				
SEP	15	USCGS	11 51 55.7, 60.3S, 26.7W, H = 33 Km, M = 5.7 S SANDWICH IS REG						
		TRJ	iP	12 00 23.1	C				
		LPB	iP	12 01 10.5		1.4	192.2	52.3	
			ePP	03 09.5					
			S	08 36					
			L	16 00'					
		PNS	iP	12 01 13.6	C	1.3	216.0		
			PP	03 13					
			iPPP	04 10.0					
			i	06 29.9					
			S	08 43					
			eSS	12 13					
			eL	15.7					
SEP	15	USCGS	11 59 57, 60.2S, 26.4W, H = 33 Km, M = 5.5 S SANDWICH IS REG						
		TRJ	iP	12 08 28.9	D				
		CCH	P	12 09 00	D				
			S	09 13.4					
		LPB	P	12 09 13		1.1	97.0	52.3	
			pP	09 21					
			PP	11 15					
			eL	11 00					
		PNS	iP	12 09 15.6	C	1.3	77.9		
			e	14 30.4					
			eS	16 34					
			L	25 00					
SEP	15	USCGS	12 24 56, 10.0S, 160.8E, H = 53 Km, M = 5.3 SOLOMON IS						
		PNS	ePKP	12 43 38					
			L	13 19 00					
		LPB	eL	13 19 00				115.5	

SEPTEMBER 1966

MONTH	DAY	STA	PHASE	TIME	SIGN	PER	AMPL	DIST	
SEP	15	LPB	eP	13 03 20					
		PNS	P	13 03 32.8	D	0.9	4.4		
			i	03 43.3					
SEP	15	USCGS	14 14 19.4, 23.1S, 170.8E, H = 26 Km, M = 5.0 LOYALTY IS REG						
		LPB	eL	15 06 00				110.0	
		PNS	eL	15 06.3					
SEP	15	USCGS	17 10 46.8, 22.8N, 121.4E, H = 47 Km, M = 5.5 TAIWAN REG						
		LPB	iPKP	17 30 52.7		1.0	52.0	169.2	
			ePP	35 50					
			eL	18 31 00					
		CCH	iPKP	17 30 52.8	C				
			S	32 11.3					
		PNS	iPKP	17 30 53.7	C	1.0	33.5		
			pPKP	31 02.6					
			PKP2	32 00.9					
			PP	35 50					
			SKS	37 50					
			ePP	39 54.5					
			SS	56 45					
			L	18 31 00					
SEP	15	USCGS	17 24 45.6, 29.9N, 121.3E, H = 49 Km, M = 4.8 TAIWAN REGION						
		PNS	iPKP	17 44 51.2	D	0.9	11.4		
			eSS	18 10 53					
			eL	45.1					
		LPB	PKP	17 44 51.5				169.1	
			eL	18 45 00					
		CCH	PKP	17 44 52.1	D				
SEP	15	USCGS	17 48 30.3, 38.7S, 73.0W, H = 61 Km, M = 4.9 NR CST OF CENTRAL CHILE						
		CCH	iP	17 53 21.0	D			1.0	
			S	53 34.7					
		LPB	PKP	17 53 27		1.0	17.0	22.7	
			pP	53 37					
			eL	59 00					
		PNS	iP	17 53 28.6	C	1.0	14.3		
			pP	53 38.5					
			eL	59.2					

SEPTEMBER 1966

MONTH	DAY	STA	PHASE	TIME	SIGN	PER	AMPL	DIST
SEP	15	USCGS N CHILE		19 17 35, 20.0S, 69.0W, H = 127 Km, M = 4.6				
		CCH	iP	19 18 30.3	C			
		LPB	iP	19 18 30.4	C	0.7	75.5	3.6
			S	19 12				
		PNS	iP	19 18 33.6	C	0.9	182.0	
			iS	19 14				
SEP	15	LPB	iP	20 48 16.3	D	0.5	57.3	3.3
			S	48 55				
		PNS	iP	20 48 18.2	D	0.4	32.2	3.6
			iS	49 00.6				
SEP	15	PNS	P	21 26 08.2	C	0.6	3.3	
		LPB	eP	21 26 10.5		0.7	7.8	
SEP	15	PNS	P	23 44 36.6		0.3	1.5	1.9
			S	45 00				
SEP	15	USCGS NR CST OF N CHILE		23 44 44, 26.4S, 70.0W, H = 70 Km, M = 4.5				
		LPB	eP	23 47 09.5				10.1
			i	47 22.0				
			eS	48 58				
		PNS	P	23 47 10.8		0.4	1.8	
			i	47 25.9				
			S	49 02				
			eL	49.6				
SEP	16	USCGS TAIWAN REGION		02 01 57.1, 22.7N, 121.2E, H = 33 Km, M = 5.0				
		LPB	ePKP	02 22 03.5		0.9	5.1	166.8
			eL	03 21.5				
		PNS	PKP	02 22 04		1.0	7.2	
			eSS	42 42				
			eL	03 21 60				
SEP	16	USCGS UNIMAK IS REG		02 48 21.8, 54.1N, 163.5W, H = 39 Km, M = 5.3				
		PNS	eP	03 02 32				
			eSKS	13 13				
			SS	22 12				
			eL	38.8				
		LPB	eP	03 02 34				106.1
			eL	38 00				

SEPTEMBER 1966

MONTH	DAY	STA	PHASE	TIME	SIGN	PER	AMPL	DIST
SEP	16	PNS	eP	04 11 12.2				
			i	11 21.9				
		LPB	eP	04 11 21				
SEP	16	TRJ	iP	07 45 56.9	D			
		LPB	P	07 46 53.0	D	7.8	7.3	
			S	48 16				
		PNS	iP	07 46 56.8	D	0.5	4.4	7.5
			S	48 22				
SEP	16	USCGS W NEW GUINEA REG		07 50 39.7, 1.8S, 134.3E, H = 21 Km, M = 5.4				
		LPB	ePKP	08 10 34				159.9
			i	10 37.4				
			pPKP	10 44.5				
			PKP2	11 10.5				
			eL	09 06				
		PNS	PKP	08 10 34.3		1.6	26.8	
			i	10 37.8				
			pPKP	10 44.9				
			eL	09 06 00				
		TRJ	PKP	08 10 38.0	C			
SEP	16	LPB	eP	09 22 00		0.6	4.8	
		PNS	P	09 22 06.3				
SEP	16	LPB	eP	12 14 37		0.5	7.8	
		PNS	eP	12 14 40.8		0.5	2.7	
			e	16 24				
SEP	16	USCGS S OF PANAMA		12 28 24.6, 5.2N, 82.5W, H = 33 Km, M = 4.5				
		LPB	eP	12 33 48				25.2
			epP	33 56				
			eL	41 00				
		PNS	iP	12 33 50.3	D	0.9	15.6	
			eS	38 00				
			eL	40.6				
SEP	16	USCGS TONGA IS REG		13 02 28, 23.9S, 175.7W, H = 33 Km, M = 4.9				
		PNS	eP	13 16 04				
			eSKS	26 50				
			eL	49 00				
		LPB	eL	13 50 00				98.3

SEPTEMBER 1966

MONTH	DAY	STA	PHASE	TIME	SIGN	PER	AMPL	DIST
SEP	16	USCGS GUATEMALA		14 52 52.1, 14.2N, 91.2W, H = 81 Km, M = 4.5				
		PNS	P	15 00 02				
			pP	00 20				
			PP	01 35.4				
			ePeP	02 18.2				
			eS	05 56				
			eL	11 00				
		LPB	eP	15 00 05				38.2
			epP	00 23				
			eL	12 00				
SEP	16	PNS	P	15 30 09.2				1.9
			S	30 32				
SEP	16	USCGS NEW HEBRIDES		07 05 25.2, 18.7S, 169.0E, H = 212 Km, M = 5.9				
		PNS	ePKP	17 23 38.3				
			eSS	40 10				
			eG	51.5				
			eL	59 00				
		LPB	ePKP	17 23 39				113.6
			eL	58 00				
SEP	16	USCGS UNIMAK IS REG		17 10 39, 53.8N, 163.1W, H = 34 Km, M = 4.9				
		PNS	P	17 24 48.8				
			eL	18 01.3				
SEP	16	PNS	iP	23 45 05.5		0.7	6.3	5.6
			i	45 09.3				
			eS	46 10				
		LPB	iP	23 45 09.6		0.8	11.2	
			i	45 12.8				
			(S)	46 12				
		TRJ	P	23 45 20.3	D			
SEP	17	LPB	P	00 32 12		0.6	12.0	
			(S)	32 37.5				
		PNS	iP	00 32 12.7	D	0.7	13.4	2.2
			iS	32 39.0				
SEP	17	USCGS KODIAK IS REG		01 23 17.0, 58.5N, 152.0W, H = 46 Km, M = 4.7				
		LPB	P	01 37 05				101.8
			eL	02 12 00				

SEPTEMBER 1966

MONTH	DAY	STA	PHASE	TIME	SIGN	PER	AMPL	DIST
SEP	17	LPB PNS	eP P S	02 06 25.6 02 06 45.6 07 08.2				1.8
SEP	17	USCGS TONGA IS REG		03 43 55, 23.4S, 175.3W, H = 33 Km, M = 4.9				
		LPB	eP	03 57 24		0.9	6.8	98.0
			eL	04 30 00				
		PNS	P	03 57 26.1		1.0	10.5	
			eL	04 30.5				
SEP	17	LPB PNS	eP P	06 02 40 06 02 41.0		1.0 0.6	8.0 4.6	
SEP	17	PNS	iP	06 52 40.0	D	0.5	71.6	1.9
			iS	53 03				
		LPB	iP	06 52 42.2	D	0.7	52.0	3.4
			S	53 22.6				
SEP	17	LPB PNS	eP P	09 55 49 09 55 50		0.8	4.6	
SEP	17	PNS	P	09 57 40.55		0.6	3.3	
			(S)	58 19				
SEP	17	LPB PNS	P eP S	10 07 02 10 07 07.3 07 46.5		0.4	12.8	3.3
SEP	17	PNS	iP	11 40 07.7	D	0.3	4.6	1.3
			S	40 25.0				
SEP	17	USCGS N PERU		12 55 24.0, 5.1S, 77.5W, H = 89 Km, M = 4.3				
		LPB	eP	12 58 48				14.4
			eL	13 03 00				
		PNS	eP	12 58 51.8				
			eL	13 03.9				
SEP	17	PNS	eP S	15 23 37 24 09				2.7
SEP	17	PNS LPB	P eL eP eL	15 40 11.6 48.3 15 40 17.4 48 00		1.5 1.3	20.6 22.3	

SEPTEMBER 1966

MONTH	DAY	STA	PHASE	TIME	SIGN	PER	AMPL	DIST	
SEP	17	PNS	iP S	15 46 24.9 46 46.8	D	0.3	2.6	1.8	
SEP	17	PNS	P S eP S	16 26 52.6 27 58.8 16 27 00 28 30		0.6 0.7	3.9 7.8	5.8 8.0	
SEP	17	USCGS	17 19 01.0, 28.5S, 67.5W, H = 48 Km, M = 4.8 LA RIOJA PROVINCE, ARGENTINA						
		TRJ	eP iP eP	17 20 51.6 20 58.4 17 21 51	D	0.6		11.8	
		LPB	eS L P	23 58.5 25 00 17 21 57					
		PNS	i eS eL	22 00.4 24 00 25.3					
SEP	17	PNS	iP S	17 34 52.4 35 16		0.3	7.1	1.9	
SEP	17	PNS	P	18 28 26.8		1.0	12.2		
SEP	17	USCGS	19 42 52, 40.0N, 41.8E, H = 33 Km TURKEY						
		LPB	eL	20 38 00				115.7	
		PNS	eL	20 39 00					
SEP	17	USCGS	20 17 26, 27.7S, 176.6W, H = 37 Km, M = 5.2 KERMADEC IS REG						
		PNS	eP SKS PS SS L P	20 30 45.6 41 42 43 58 48 56 21 02.4 20 30 46				97.7	
		LPB	SKS PS eSS L	41 39 43 50 49 02 21 02.9					
SEP	17	LPB	eP S	20 58 27 59 48.2		0.6	7.2	7.2	
		PNS	P S	20 58 31.4 59 36.2				5.7	

SEPTEMBER 1966

MONTH	DAY	STA	PHASE	TIME	SIGN	PER	AMPL	DIST	
SEP	17	PNS	iP S	22 48 52.8 49 16	C	0.6	47.4	1.9	
		LPB	iP S	22 48 59.2 49 24.0		0.7	130.0	2.1	
SEP	17	LPB	P PNS	23 19 42 23 19 44		0.5 0.5	6.5 3.4		
SEP	17	USCGS	23 16 45, 9.4S, 115.1E, H = 65 Km, M = 5.2 S OF BALI IS						
		LPB	ePKP eL	23 36 28 00 29 00				153.9	
		PNS	PKP e eSS L	23 36 34.0 37 07 00 00 10 29 00		1.0	4.9		
SEP	18	PNS	P S	00 37 53.5 38 42.8				4.2	
		LPB	eP eS	00 38 08 38 59		1.0	8.0	4.4	
SEP	18	USCGS	00 35 17.8, 37.5N, 140.5E, H = 65 Km, M = 4.6 HONSHU, JAPAN						
		LPB	ePKP pPKP	00 54 52 55 19.5				147.2	
		PNS	ePKP ipPKP	00 54 53.7 55 17.2		2.0	48.8		
SEP	18	PNS	eP eS	01 31 47.8 31 27.8					
SEP	18	USCGS	01 59 59, 29.6N, 132.1E, H = 33 Km, M = 4.8 S E OF SHIKOKU, JAPAN						
		PNS	ePKP	02 19 54					
		LPB	ePKP eL	02 19 55 03 13 00				157.0	
SEP	18	TRJ	P S	05 34 27.3 35 09.3	D			3.6	
		LPB	P i eS	05 34 49.5 35 21.2 35 59		0.6	4.8	6.0	
		PNS	P	05 34 52.0		0.7	9.6		

TEMBER 1966

MONTH	DAY	STA	PHASE	TIME	SIGN	PER	AMPL	DIST
SEP	18	USCGS HOKKAIDO, JAPAN REG	05 22	31.2, 42.3N, 142.8E, H = 73 Km, M = 5.1				
		PNS	ePKP	05 41 57				
			SS	06 03 52				
			eL	30 00				
		LPB	ePKP	05 41 57.5		0.8	2.6	143.2
SEP	18	TRJ	P	05 42 16.2	D			
SEP	18	PNS	iP	06 10 22.8	D	0.4	42.2	1.9
			iS	10 45.9				
		TRJ	P	06 10 27.0				2.5
			S	10 57.5				
SEP	18	PNS	P	06 34 17				2.8
			S	34 50.8				
SEP	18	USCGS S PACIFIC OCEAN	06 40	36.8, 18.4S, 132.8W, H = 33 Km, M = 5.1				
		PNS	iP	06 50 52.0	D	0.8	24.4	
			i	50 57.8				
			pP	51 03.4				
			eSS	07 03 17				
			L	10.2				
		LPB	P	06 50 53.5		1.0	10.0	61.1
			pP	51 03.5				
			eL	07 10 00				
SEP	18	PNS	P	09 58 11.7		0.8	5.6	
SEP	18	USCGS OFF CST OF PERU	11 33	19, 15.4S, 76.5W, H = 35 Km, M = 4.5				
		PNS	P	11 35 12.6		0.4	2.3	
			S	36 40				
			L	37 00				
		LPB	eP	11 35 16				8.0
			S	36 45				
SEP	18	PNS	eP	13 39 21				5.5
			S	40 23.8				
SEP	18	USCGS YUNNAN PROVINCE, CHINA	14 15	57.2, 22.6N, 102.1E, H = 33 Km, M = 5.4				
		PNS	ePKP	14 36 05.6				
			PKP2	37 15.8				
			SKS	43 11				
			eSS	15 21 46				
			eL	36 00				
		LPB	ePKP	14 36 06				169.1
			eL	15 36 00				

SEPTEMBER 1966

MONTH	DAY	STA	PHASE	TIME	SIGN	PER	AMPL	DIST
SEP	18	USCGS S SANDWICH IS REG	15 14	24.9, 60.4S, 27.0W, H = 33 Km, M = 5.4				
		TRJ	eP	15 22 59.7	D			
		LPB	P	15 23 39		1.3	25.2	52.3
			pP	23 48				
			S	31 00				
			eL	39.8				
		PNS	iP	15 23 42.1	D	1.2	21.1	
			iS	31 15.0				
			eL	40 00				
SEP	18	PNS	P	15 57 41.9	D	0.4	2.4	1.8
			S	58 04.2				
SEP	18	PNS	eP	16 31 25				3.5
			S	32 06				
			i	32 15.8				
		LPB	eP	16 31 25.5				3.1
			S	32 02				
SEP	18	USCGS S SANDWICH IS REG	17 58	20.1, 60.4S, 27.1W, H = 38 Km, M = 5.5				
		TRJ	eP	18 06 53.1	C			
		LPB	P	18 07 34.2		1.2	23.4	52.3
			pP	07 45.5				
			eS	14 55				
			eL	23 00				
		PNS	P	18 07 36.1	C	1.0	17.5	
			eS	15 02				
			eSS	18 43				
			L	22.7				
SEP	18	LPB	iP	19 36 34	C	0.6	13.6	7.9
SEP	18	USCGS TAIWAN	19 44	30, 23.0N, 121.2E, H = 53 Km, M = 4.8				
		PNS	ePKP	20 04 33				
			eL	44 00				
		LPB	eL	20 44 00				169.1
SEP	18	USCGS MINDANAO, P.I.	20 36	34, 5.8N, 126.1E, H = 57 Km, M = 5.0				
		PNS	ePKP	20 56 31.6				
			eSS	21 21 21				
			L	53 00				
		LPB	eL	21 53 00				162.3

SEPTEMBER 1966

MONTH	DAY	STA	PHASE	TIME	SIGN	PER	AMPL	DIST
SEP	18	USCGS S IRAN	20 43	53.3, 27.8N, 54.3E, H = 16 Km, M = 6.2				
		LPB	iPKP (eSKS) eL	21 02 58 09 55.5 43 00	C	1.1	126.5	126.0
		PNS	iPKP iPP i SKS L	21 02 58.5 04 49.9 06 33.8 10 06 43.2	C	1.1	224.3	
SEP	18	LPB	eP	21 15 58				
SEP	18	USCGS W CHILE	21 37	02.8, 41.3S, 87.3W, H = 33 Km, M = 4.6				
		LPB	eP	21 43 08				29.7
		PNS	P eS L	21 43 08.8 48 00 51.6		1.6	49.1	
SEP	18	LPB	iP	22 00 52	C	1.4	44.0	
		PNS	P	22 00 54.4		1.2	25.0	
SEP	18	LPB	P (S)	22 16 33.5 17 09.5		0.4	6.4	
		PNS	P S	22 16 44.0 17 20		0.5	3.4	3.1
SEP	18	LPB	iP S	23 54 56 55 26.5	D	0.4	22.4	2.5
		PNS	iP iS	23 55 02.2 55 38.7	D	0.4	4.8	3.1
SEP	19	PNS	eP	00 13 26.8				
		LPB	eP	00 13 36				
SEP	19	LPB	eP	00 35 10				
SEP	19	PNS	P	00 42 23.4		0.9	4.3	
		LPB	P	00 42 31.7		1.0	8.0	
SEP	19	LPB	P S	02 05 55.7 06 29		0.7	5.1	2.8
		PNS	P (S)	02 05 57.4 06 30.8		0.6	2.8	

SEPTEMBER 1966

MONTH	DAY	STA	PHASE	TIME	SIGN	PER	AMPL	DIST
SEP	19	PNS	iP iS P	02 24 19.5 24 41.6 02 24 21.2	D			1.8
		LPB				1.0	32.0	
SEP	19	USCGS N CALIFORNIA	02 45	24.3, 39.5N, 120.1W, H = 33 Km, M = 4.8				
		PNS	iP	02 56 48.8	D	0.4	4.5	
SEP	19	PNS	eP eS	03 18 20 19 06.5				
		LPB	P	03 18 40.5		0.9	5.1	
SEP	19	USCGS KURILE IS	04 24	05.1, 47.6N, 153.8E, H = 80 Km, M = 5.1				
		PNS	PKP eL	04 43 14.8 05 27.4		1.3	21.5	
		LPB	ePKP eL	04 43 15 05 27 00		1.1	11.5	133.8
SEP	19	USCGS S OF HONSHU, JAPAN	04 53	10.5, 30.2N, 138.4E, H = 450 Km, M = 4.7				
		LPB	PKP i pPKP	05 12 16.2 12 28 13 11.8		0.9	10.2	161.1
		PNS	PKP i eL	05 12 16.3 12 26.2 06 08.4		1.0	17.5	
SEP	19	USCGS BURMA-CHINA BOR REG	05 03	46.6, 23.9N, 97.6E, H = 15 Km, M = 5.1				
		LPB	ePKP eL	05 23 48 06 22 00				164.8
		PNS	ePKP eSS eL	05 23 55 49 16 06 22 00				
SEP	19	PNS	eP (S)	06 14 05 14 36.4				
		LPB	eP	06 14 13				
SEP	19	USCGS NR CST OF NEW GUINEA	06 06	37.8, 3.7S, 144.2E, H = 19 Km, M = 5.2				
		PNS	ePKP ePS eSS eL	06 26 07.5 39 52 47 56 07 14.1		1.0	5.0	
		LPB	ePKP eL	06 26 10 07 14 00		1.1	6.9	142.0

MONTH	DAY	STA	PHASE	TIME	SIGN	PER	AMPL	DIST	
SEP	19	USCGS FIJI IS REG	07 02	12.8, 20.7S, 178.4W, H = 580 Km, M = 5.3					
		PNS	eP	07 15 03.6					
			eSKS	24 52					
			G	43 18					
			L	49.2					
		LPB	eP	07 15 09				102.1	
			eL	51 00					
SEP	19	TRJ	P	09 17 15.0	C			3.0	
			S	17 50.1					
SEP	19	TRJ	P	12 32 39.8	D			2.5	
			S	33 09.5	D				
SEP	19	LPB	P	13 46 19.5				7.4	
			iS	47 43.5					
		PNS	eP	13 47 11.8				3.6	
			S	47 53.6					
SEP	19	LPB	eP	14 13 21.5					
SEP	19	PNS	eP	16 39 02.8		0.6	3.4		
		LPB	eP	16 39 15		1.0	12.0		
SEP	19	TRJ	iP	16 52 09.7	D			2.7	
			iS	52 41.9					
		LPB	iP	16 52 33.0	C	0.8	82.0	4.9	
			S	53 29.2					
		PNS	iP	16 52 42.2	C	0.6	20.8	4.7	
			S	53 36.0					
SEP	19	USCGS S SANDWICH IS REG	18 46	59.8, 60.5S, 27.2W, H = 33 Km, M = 4.9					
		LPB	eP	18 56 14		0.8	7.0	55.4	
			pp	56 24					
			eL	19 13 00					
		PNS	P	18 56 16.2		0.9	5.4		
			pp	56 25					
			S	19 03 57					
			L	13.3					
SEP	19	PNS	P	23 33 55.7		0.6	6.2	3.9	
			eS	34 41					

SEPTEMBER 1966

MONTH	DAY	STA	PHASE	TIME	SIGN	PER	AMPL	DIST	
SEP	20	USCGS S PACIFIC OCEAN	00 06	12, 35.6S, 104.7W, H = 33 Km, M = 4.6					
		PNS	eP	00 13 26		0.9	5.4		
			pp	13 36					
			iS	19 23					
			L	24 00					
		LPB	P	00 13 26.8		1.0	10.0	37.7	
			pp	13 41.3					
			eS	19 27					
			L	24 00					
SEP	20	USCGS S SANDWICH IS REG	00 26	21, 55.8S, 28.0W, H = 52 Km, M = 4.5					
		LPB	eP	00 35 10				50.0	
		PNS	P	00 35 13.6		0.8	4.5		
SEP	20	PNS	eP	02 06 43					
		LPB	P	02 06 54		1.0	0.8		
SEP	20	PNS	P	02 19 21.7		0.3	2.6	1.7	
			S	19 43					
SEP	20	PNS	eP	04 53 13					
			i	53 26					
			(S)	54 20					
		LPB	P	04 53 15		0.5	5.2	3.9	
			i	53 22.1					
			eS	54 00					
SEP	20	LPB	eP	05 47 54.5		0.9	8.5		
			eL	06 04 00					
		PNS	eP	05 47 56.2		1.0	8.7		
			L	06 03 00					
SEP	20	PNS	iP	05 55 18.7	D	0.4	23.9	2.0	
			iS	55 42.6					
		LPB	eP	05 55 21.2		0.4	8.0		
SEP	20	USCGS NEAR IS ALEUTIAN IS	06 13	48, 52.2N, 173.1E, H = 21 Km, M = 4.8					
		PNS	eL	07 10.9					
SEP	20	PNS	iP	09 13 11.6	C	0.4	5.3	2.0	
			S	13 35.4					

SEPTEMBER 1966

MONTH	DAY	STA	PHASE	TIME	SIGN	PER	AMPL	DIST	
SEP	20	USCGS	09 24 02.8, 60.6S, 26.2W, H = 33 Km, M = 5.5 S SANDWICH IS REG						
		LPB	iP	09 33 20.0	C	1.3	56.6	52.8	
			ipP	33 32.6					
			S	40 50.5					
			eL	49 00					
		PNS	iP	09 33 22.9	C	1.0	72.1		
			i	38 28.0					
			S	40 55.2					
			SS	44 22					
			eG	42 46					
			eL	49 00					
SEP	20	PNS	iP	10 45 42.8	D	0.5	8.0	2.1	
			S	46 08'					
		LPB	eP	10 45 43		0.6	3.6	2.3	
			S	46 10.2					
SEP	20	PNS	iP	11 35 18.9		1.5	34.9		
		LPB	eP	11 35 19					
SEP	20	PNS	P	12 12 22.1		1.0	6.2		
SEP	20	USCGS	14 32 43.5, 15.2S, 75.4W, H = 36 Km, M = 4.8 NR CST OF PERU						
		PNS	P	14 34 25.4		0.7	19.6		
			S	35 22					
			L	36.2					
		LPB	eP	14 34 32		1.0	38.0	6.7	
			iPq	34 41.6					
			S	35 33					
			L	36.3					
		TRJ	P	14 35 30.7	D				
SEP	20	PNS	iP	15 11 31.0	C	0.5	9.7	2.1	
			iS	11 55.8					
SEP	20	USCGS	17 32 07, 28.0S, 176.6W, H = 68 Km, M = 5.1 KERMADEC IS						
		LPB	eP	17 45 25				94.8	
			eSKS	56 21					
			eL	18 17 00					
		PNS	eP	17 45 25					
			iSKS	56 23					
			eSS	18 03 03					
			L	17 00					

SEPTEMBER 1966

MONTH	DAY	STA	PHASE	TIME	SIGN	PER	AMPL	DIST	
SEP	20	USCGS	20 32 42.0, 44.7N, 150.4E, H = 45 Km, M = 4.7 KURILE IS REG						
		PNS	ePKP	20 52 00.4					
		LPB	eL	21 38 00				137.2	
SEP	20	LPB	eP	23 50 00		0.9	6.8		
		PNS	P	23 50 10.2				3.0	
			S	50 45.3					
SEP	20	USCGS	23 37 21.8, 24.1N, 97.6E, H = 28 Km, M = 5.2 BURMA-CHINA BOR REG						
		PNS	ePKP	23 57 25.3					
			eSS	00 22 33					
			eL	54 00					
		LPB	ePKP	23 57 27				164.8	
			eL	00 56 00					
SEP	20	USCGS	23 43 11.0, 51.0N, 178.8E, H = 17 Km, M = 4.8 RAT IS, ALEUTIAN IS						
		PNS	ePKP	00 01 58.7					
			eL	38 00					
		LPB	ePKP	00 01 59				117.4	
SEP	21	USCGS	00 26 29.0, 73.3N, 7.2E, H = 33 Km, M = 4.2 GREENLAND SEA						
		LPB	eL	01 15 00				101.8	
SEP	21	LPB	P	01 42 04.3		0.8	8.4		
		PNS	iP	01 42 08.5	D	0.4	5.4		
SEP	21	LPB	P	02 22 19.7		1.0	9.0	3.5	
			S	23 01					
		PNS	P	02 22 20.2		0.7	5.1	3.7	
			S	23 03.6					
SEP	21	PNS	P	02 53 54.3	D	1.0	6.4		
		LPB	eP	02 54 00					
SEP	21	PNS	eP	04 02 20.5				2.3	
			S	02 49.2					
		LPB	eP	04 02 21					
			(S)	02 50.5					

MONTH	DAY	STA	PHASE	TIME	SIGN	PER	AMPL	DIST
SEP	21	PNS	iP	05 26 25.3	C	0.4	6.9	
SEP	21	TRJ	P iS	05 35 22.3 35 51.8	D			2.5
SEP	21	PNS LPB	iP iS eP S	07 19 17.6 19 41.7 07 19 19 19 42.5	D	0.5	23.6	2.0 1.9
SEP	21	PNS	iP	08 31 34.6	C	0.8	6.9	
SEP	21	PNS LPB	P eP	09 36 31.7 09 35 46.5		0.5	2.9	
SEP	21	PNS	P	10 00 34.8		1.2	13.3	
SEP	21	PNS LPB	iP iS eP S	10 03 03.8 03 26.0 10 03 07 03 30.3	D	0.4	23.7	1.8 1.9
SEP	21	USCGS NEW HEBRIDES		10 49 03, 16.6S, 167.4E, H = 38 Km, M = 4.8				
		LPB	ePKP eL	11 07 48 44 00				116.0
SEP	21	TRJ	iP	14 58 01.7	C			
SEP	21	PNS LPB	iP S eP	15 19 32.7 19 54.5 15 19 35	D	0.8	157.8	1.8
SEP	21	TRJ LPB PNS	P eP iP	16 19 15.2 16 19 30.5 16 19 33.5	D C	0.6	10.8	
SEP	21	PNS	P	16 33 48.6		0.5	4.7	
SEP	21	TRJ	P	16 42 45.4	C			
SEP	21	PNS	eP S	17 17 34 18 10.4		0.5	3.5	3.1

MONTH	DAY	STA	PHASE	TIME	SIGN	PER	AMPL	DIST
SEP	21	LPB PNS	iP S P S	19 18 57.1 20 24.5 19 19 00.8 20 30.2	C C	0.8 0.7	21.0 15.0	7.7 7.9
SEP	22	PNS	P	00 16 59.3	C	0.8	13.6	
SEP	22	USCGS		00 04 28, 52.6N, 159.5E, H = 61 Km, M = 5.2				
		OFF E CST OF KAMCHATKA						
		LPB PNS	ePKP ePKP eSS eL	00 23 34 00 23 35 27 13 01 05 00				128.3
SEP	22	TRJ LPB PNS	iP iS eP iP S	01 24 27.5 24 58.4 01 25 09.5 01 25 12.8 26 19.8	D D	0.5	23.3	2.5 5.9
SEP	22	LPB PNS	eP eP S	04 06 09.6 04 06 12.6 06 47.8				2.9
SEP	22	USCGS		04 15 30.9, 37.3N, 138.6E, H = 55 Km, M = 4.9				
		NR CST OF HONSHU, JAPAN						
		PNS	PKP i eSS eL	04 35 11 35 14.3 58 00 05 25.9	C	1.4	47.5	
		LPB	ePKP eL	04 35 16 05 26 00				148.7
SEP	22	TRJ LPB PNS	iP iS eP iP (S)	05 23 09.4 23 52.9 05 23 19 05 23 19.6 23 59	D C D	0.5	13.4	3.7
SEP	22	USCGS		06 09 00.0, 16.6N, 46.7W, H = 33 Km, M = 4.6				
		N ATLANTIC RIDGE						
		LPB	eP eL	06 16 25 27.7				39.4
		PNS	eP eSS eL	06 16 25.9 22 20 27.8		0.9	4.4	

1966

MONTH	DAY	STA	PHASE	TIME	SIGN	PER	AMPL	DIST
SEP	22	USCGS N CALIFORNIA	08 44	18.0, 39.5N, 120.5W, H = 33 Km, M = 4.8				
		PNS	eL	09 19.2				
SEP	22	LPB PNS	eP e(P) S	10 26 50.5 10 26 52.4 28 16.8				
SEP	22	PNS	P	13 35 31.8		0.8	11.7	
SEP	22	PNS	P	16 40 07.7		0.6	4.8	
SEP	22	USCGS S OF HONSHU, JAPAN	18 20 45	29.4N, 142.1E, H = 33 Km, M = 4.6				
		LPB	ePKP L	18 40 31 19 31 00				149.4
		PNS	ePKP eSS G L	18 40 32.5 19 03 17 21 40 31.1		1.5	30.9	
SEP	22	LPB PNS	P eP S	18 55 31.6 18 55 34 55 43		0.7	7.8	0.6
SEP	22	PNS	eP eS	19 01 02.8 10 14		1.2	11.4	
		LPB	eP	19 01 07.5		1.0	18.0	
SEP	22	USCGS S NEVADA	18 56 40.9	37.3N, 114.1W, H = 33 Km, M = 5.0				
		PNS	eP SS eL	19 07 36.2 22 04 30 00				
		LPB	eS eL	19 16 28 30 00				68.8
SEP	22	LPB PNS	eP eL eP L	19 31 32.5 50 00 19 31 39 50.1				
SEP	22	LPB PNS	P S P IS	21 01 20.5 01 51.5 21 01 27.4 02 03.9		0.8 0.6	16.8 8.9	2.6 3.1

SEPTEMBER 1966

MONTH	DAY	STA	PHASE	TIME	SIGN	PER	AMPL	DIST
SEP	22	PNS LPB	L eL	22 21.2 22 24 00				
SEP	22	PNS LPB	P P	22 14 13.9 22 14 21.2		1.1 0.9	9.5 6.8	
SEP	22	USCGS E CHINA	21 54	12.1, 26.2N, 104.4E, H = 9 Km, M = 5.3				
		LPB	ePKP eL	22 02 20 23 14 00				
		PNS	L	23 13.4				
SEP	22	PNS LPB	eP (S) eP S	23 02 52.6 04 31.4 23 02 55 04 37.5		1.1 0.8	7.9 8.4	9.1
SEP	23	USCGS KURILE IS REG	01 29	47.2, 44.7N, 150.3E, H = 34 Km, M = 5.2				
		LPB	ePKP eL PKP eL	01 49 08 02 34 00 01 49 11.2 02 34.6		1.5	17.2	137.3
SEP	23	USCGS OFF E CST OF KAMCHATKA	02 07	02.4, 52.9N, 159.7E, H = 68 Km, M = 4.9				
		PNS	PKP eSS eL	02 26 03 35 25 03 07.1				
		LPB	ePKP eL	02 26 04 03 07 00				128.1
SEP	23	PNS LPB	eP (S) eP	04 54 08 55 17 04 54 14		0.9	4.3	
SEP	23	USCGS SOLOMON IS	04 51	48, 8.7S, 157.3E, H = 39 Km, M = 4.9				
		PNS	PKP eSS eL	05 10 55.4 30 15 52.2				
SEP	23	TRJ	P S	06 23 34.5 24 00.2	D D			2.2

MONTH	DAY	STA	PHASE	TIME	SIGN	PER	AMPL	DIST
SEP	23	PNS LPB	iP eP	06 54 12.9 06 54 13.5	D	0.5	7.4	
SEP	23	PNS LPB	P eP	07 22 24 07 22 26				
SEP	23	PNS LPB	P eP	08 40 52.7 08 40 56.5				
SEP	23	TRJ PNS LPB	iP iP (S) eP eS	14 18 29.2 14 18 44.6 19 44 14 18 47 18 46	D D	0.4	4.0	
SEP	23	LPB PNS	eP eP	16 35 43 16 35 44.6		0.5	2.2	
SEP	23	USCGS S SANDWICH IS REG		18 25 53.0, 59.5S, 26.3W, H = 33 Km, M = 5.6				
		TRJ LPZ	iPC iP i S	18 34 22.8 18 35 07.5 35 15 42 24	C			
		PNS	iP i PP iS eSS G L	18 35 08.9 35 28.0 37 05 42 39 46 10 47 20 49 00	C	1.3	56.2	
		LPB	PP S eL	18 37 07 42 30 51 00				52.0
SEP	23	LPB PNS	eP S P S	19 26 05 27 02.5 19 26 23.4 27 12.4		0.2	2.7	4.2
SEP	23	LPB PNS	P P	21 25 36.2 21 25 42.9	D	0.6 0.8	9.6 5.9	
SEP	23	TRJ LPB PNS	iP S eP P	23 25 08.5 25 40.0 23 25 39.5 23 25 43.8	D			2.6
SEP	23	PNS	eP S	23 34 03 34 48				3.9

MONTH	DAY	STA	PHASE	TIME	SIGN	PER	AMPL	DIST
SEP	24	LPB PNS	eP eP	00 19 15 00 19 18.7		1.2	13.0	
SEP	24	PNS LPB	iP iS eP S	00 50 41.4 51 04.1 00 50 44 51 07	D	0.7	21.4	1.8 1.9
SEP	24	USCGS N CHILE		01 17 23, 19.4S, 69.6W, H = 126 Km, M = 4.0				
		LPB	iP S	01 18 14.5 18 50				3.1
		PNS TRJ	iP S iP	01 18 15.0 18 53.5 01 18 40.6	D C			
SEP	24	LPB PNS	eP iP S	03 09 59 03 10 05.1 10 54.2		0.4	7.8	4.2
SEP	24	LPB PNS	eP P	04 48 07 04 50 08		1.6	21.5	
SEP	24	PNS	P eS	05 11 29.3 12 18.4		0.4	2.8	4.2
SEP	24	USCGS SAN JUAN PROVINCE, ARGENTINA		05 35 54, 31.9S, 68.2W, H = 123 Km, M = 3.9				
		LPB	eP eL	05 39 27 39 45.3				15.1
		PNS	eP eL	05 39 30 45 00		1.4	8.1	
SEP	24	LPB PNS	eP i eP e eS	07 47 53 47 55 07 48 01.4 49 10 50 33				
SEP	24	LPB PNS	eP eP	08 24 40 08 24 40.8				
SEP	24	USCGS N PACIFIC OCEAN		08 57 10.2, 12.0N, 130.8W, H = 33 Km, M = 5.3				
		PNS	P iP S eSS L	09 08 03.3 08 16.8 17 04 21 36 29.5	D	1.0	12.6	

MONTH	DAY	STA	PHASE	TIME	SIGN	PER	AMPL	DIST
SEP	24	PNS LPB	P eP	09 36 29.3 09 36 30		1.6	21.5	
SEP	24	USCGS S IRAN		10 00 46.4, 27.4N, 54.5E, H = 33 Km, M = 5.4				
		PNS	iPKP iPKS eSS eL	10 19 50.0 23 24.2 38 48 11 00 00	C	0.8	12.1	
		LPB	PKP PKS eL	10 19 51.5 23 23 11 01 00				126.0
SEP	24	PNS	P S	10 24 19 24 41.3				1.8
SEP	24	LPB	P S	12 40 54 41 24				2.5
		PNS	iP iS	12 40 55.2 41 26	D			2.6
SEP	24	TRJ LPB PNS	P eP iP	15 06 47.0 15 07 33.5 15 07 34.6	D C		43.0	
SEP	24	USCGS NR CST OF CENTRAL CHILE		16 16 48.0, 30.8S, 71.4W, H = 76 Km, M = 4.3				
		LPB	eP	16 20 12				14.8
		PNS	P eS L	16 20 13.0 22 48.2 23.6		1.0	10.9	
SEP	24	PNS	iP S	16 57 37.8 58 04.7	D	0.6	7.5	2.2
		LPB	eP S	16 57 38.5 58 06.5				2.3
SEP	24	USCGS LOYALTY IS REG		16 48 31.7, 22.4S, 171.6E, H = 127 Km, M = 5.1				
		LPB	eL	17 33 00				95.4
		PNS	eL	17 33 00				
SEP	24	PNS	P S	21 49 44.9 50 50.9		0.7	2.7	5.8
		LPB	P	21 49 54.2		0.8	7.0	

MONTH	DAY	STA	PHASE	TIME	SIGN	PER	AMPL	DIST
SEP	24	USCGS		23 49 00, 35.4N, 140.5E, H = 76 Km, M = 4.7 NEAR EAST COAST OF HONSHU, JAPAN				
		LPB	ePKP	00 08 30				148.0
		PNS	PKP	00 08 39.6				
SEP	25	LPB	P	01 02 25.3		0.7	5.2	
SEP	25	PNS	P S	01 08 34.9 08 57.6		0.5	3.8	1.8
SEP	25	USCGS MARIANA IS		04 49 36.9, 19.2N, 145.7E, H = 133 Km, M = 5.5				
		PNS	PKP i eSS	05 09 06.9 09 45.5 31 27	D	1.3	21.1	
		LPB	PKP pPKP	05 09 07.2 09 48.5	D	1.1	18.4	147.6
SEP	25	PNS	P S	05 23 14.9 23 41.8		0.4	2.6	2.3
SEP	25	USCGS N CHILE		05 57 26.1, 19.7S, 69.5W, H = 123 Km, M = 5.1				
		LPB	iP e is	05 58 20.1 58 36.4 59 00	D			3.5
		PNS	iP i iS SS L	05 58 22.0 58 38.4 59 04.2 59 13 59.7	D			
SEP	25	TRJ	iP	06 08 36.6	C			
SEP	25	USCGS GUERRERO, MEXICO		06 02 26.4, 18.3N, 100.8W, H = 60 Km, M = 6.1				
		PNS	iP ipP PP S eSS eL	06 10 53.5 11 07.7 12 25.8 17 42 21 06 25.2	D	1.3	48.5	
		LPB	iP pP ipP S L	06 10 56.2 11 10.3 12 26.7 17 47 26.4	D	1.2	60.0	47.2

MONTH	DAY	STA	PHASE	TIME	SIGN	PER	AMPL	DIST	
SEP	25	USCGS	06 10 35.8, 39.9N, 142.9E, H = 67 Km, M = 4.9 NR E CST OF HONSHU, JAPAN						
		PNS	eL	07 18.5					
		LPB	eL	07 19 00			144.7		
SEP	25	PNS	P	07 02 29.2				5.0	
			e	02 56					
			S	03 27					
		LPB	P	07 02 53.7		0.8	4.2		
SEP	25	PNS	P	07 54 41.5		0.5	2.5	2.5	
			S	55 11.8					
		LPB	eP	07 55 09.2		1.0	6.0		
SEP	25	USCGS	08 36 19.4, 22.9S, 170.5E, H = 33 Km, M = 4.9 LOYALTY IS REG						
		PNS	ePKP	08 54 51.7					
			eL	28 00					
SEP	25	PNS	P	10 44 13.3		0.7	4.5		
		LPB	P	10 44 13.6		0.5	10.4		
SEP	25	PNS	iP	13 28 21.0	D	0.6	48.0	2.3	
			S	28 49.2					
		LPB	iP	13 28 21.2		0.5	28.8	2.1	
			S	28 46.5					
SEP	25	LPB	P	16 57 24		0.7	15.6	3.0	
			iS	57 59					
		PNS	eP	16 57 27.7					
			i	57 31.0					
			S	58 06.9					
SEP	25	PNS	iP	19 17 32.9	D	0.5	26.2		
		LPB	P	19 17 35.5		0.4	16.0		
SEP	25	USCGS	20 19 43, 53.0N, 159.7E, H = 48 Km, M = 5.3 OFF E CST OF KAMCHATKA						
		PNS	PKP	20 38 45.0		1.2	12.8		
			eL	21 20.3					
		LPB	ePKP	20 38 45.5		1.0	12.0	128.3	
			eL	21 20 00					

MONTH	DAY	STA	PHASE	TIME	SIGN	PER	AMPL	DIST	
SEP	25	USCGS	23 49 00.6, 35.4N, 140.5E, H = 76 Km, M = 4.7 NR E CST OF HONSHU, JAPAN						
		LPB	eP	00 08 35	D			142.4	
			i	08 42.2					
			pP	08 52.6					
			eL	56 00					
		PNS	PKP	00 08 38		1.0	15.2		
			eL	56 00					
SEP	26	LPB	P	00 56 11.2		0.8	12.6	3.1	
			S	56 47.5					
		PNS	iP	00 56 12.2	C	0.7	3.1	2.7	
			S	56 44.5					
SEP	26	LPB	iP	01 26 16.5	C	1.0	14.0		
		PNS	P	01 26 17.4		0.7	3.7		
SEP	26	LPB	eP	03 17 58					
			S	18 38.5					
		PNS	P	03 18 08.7		0.3	2.0	2.4	
			S	18 37.9					
SEP	26	PNS	P	03 25 42.2		0.6	2.6	2.0	
			S	26 06.5					
		LPB	eP	03 25 42.4					
SEP	26	USCGS	04 22 51.2, 22.3N, 117.9E, H = 19 Km, M = 5.5 TAIWAN REG						
		PNS	ePKP	04 43 05					
			eL	05 41.9					
		LPB	ePKP	04 43 09				172.0	
			eL	05 42 00					
SEP	26	PNS	P	04 44 50.8				4.7	
			i	44 58.0					
			S	45 45					
		LPB	P	04 44 53		1.0	26.0		
			i	44 57.7					
			(S)	45 46.5					
SEP	26	USCGS	05 10 58.1, 27.5N, 92.6E, H = 33 Km, M = 5.6 INDIA-CHINA BOR REG						
		PNS	PKP	05 30 56.3		1.4	31.5		
			i	31 08.5					
			SS	55 20					
			eL	06 26.5					
		LPB	PKP	05 30 56.5		1.0	14.0	159.8	
			epPKP	31 07					
			eL	06 27 00					

MONTH	DAY	STA	PHASE	TIME	SIGN	PER	AMPL	DIST
SEP	26	PNS	iP iS	07 55 32.7 55 55.7	D	0.3	4.8	1.9
SEP	26	LPB	iP S	07 56 55.7 57 27.5	C	1.0	16.0	2.7
		PNS	iP S	07 56 58.5 57 33.2	C	0.7	10.0	3.0
SEP	26	PNS	P S	09 16 25.0 16 48.0	C	0.4	3.3	1.9
SEP	26	TRJ	iP S eP	11 08 26.4 08 57.1 11 08 53	D			2.5
		LPB	P	11 08 59.8				3.2
		PNS	S	09 37.5				
SEP	26	LPB	eP	12 17 08				
		PNS	P	12 17 14.5	C	0.5	2.2	
SEP	26	PNS	eP i S	13 44 10 44 16.2 45 13.9				5.6
		LPB	eP eS	13 44 12 45 15				5.5
SEP	26	PNS	P S	14 49 50.5 49 15				2.0
		LPB	eP	14 48 53				
SEP	26	USCGS N EASTER IS	14 47 45, 3.7S, 103.6W, H = 33 Km, M = 4.4					
		CORDILLERA						
		LPB	eP cL	14 54 44 15 05.6				36.0
SEP	26	USCGS HONSHU, JAPAN	19 03 21.0, 36.3N, 138.4E, H = 33 Km, M = 4.3					
		PNS	ePKP eSS eL	19 23 09 45 58 20 14.1		1.0	7.7	
		LPB	eL	20 14 00				149.4
SEP	26	PNS	eP e S	23 10 35.7 10 47.3 12 10				8.3
		LPB	eP S	23 10 49.5 12 25		0.6	8.4	8.4

SEPTEMBER 1966

MONTH	DAY	STA	PHASE	TIME	SIGN	PER	AMPL	DIST
SEP	26	PNS	iP S	23 18 28.0 18 52	D	0.4	29.6	2.0
		LPB	P S	23 18 28.6 18 54		0.7	9.1	2.1
SEP	27	PNS	iP S	01 46 48.6 47 13.6	D	0.5	7.6	2.1
		LPB	eP S	01 46 49.5 47 14.2		0.6	5.2	2.0
SEP	27	LPB	P S	02 53 30.7 53 59.8		0.9	13.6	2.4
		PNS	P S	02 53 31.1 53 59.6	D	0.6	3.6	2.3
SEP	27	PNS	P S	03 30 38.4 31 00.2				1.8
SEP	27	USCGS S OF MARIANA IS	03 19 58.2, 13.9N, 146.4E, H = 65 Km, M = 5.0					
		LPB	ePKP pPKP eL	03 39 25.5 39 36.6 04 29 00				146.7
		PNS	PKP eL	03 39 35.5 29.2	D	1.0	11.6	
SEP	27	USCGS BOUVET IS REG	04 01 39.0, 54.4S, 6.2E, H = 33 Km, M = 4.9					
		PNS	P i eS L	04 12 35 12 40.2 21 24 32.1		1.0	7.7	
		LPB	eP eL	04 12 35.5 33 00		1.3	14.0	67.5
SEP	27	PNS	P	04 38 54.0	D	0.8	4.3	
		LPB	eP	04 38 55.5				
SEP	27	LPB	eP S	05 40 29 41 06				3.2
		PNS	eP S	05 40 39.7 41 17.5				3.3

MONTH	DAY	STA	PHASE	TIME	SIGN	PER	AMPL	DIST
SEP	27	USCGS LEEWARD IS	06 34	33.2, 16.7N, 60.7W, H = 24 Km, M = 4.6				
		PNS	iP eL	06 41 14.5 51 00		0.9	6.7	
		LPB	P eL	06 41 16.1 53 00		1.0	12.0	34.9
SEP	27	PNS	eP S	07 40 30 40 43				1.0
SEP	27	LPB PNS	eP P	08 20 01.5 08 20 03		0.6 0.9	4.8 5.6	
SEP	27	LPB PNS	eP S iP iS	09 03 10.5 04 02 09 03 55.5 04 17.7	C	0.5	10.0	4.4 1.8
SEP	27	LPB PNS	eP S eP S	10 39 02 39 11.2 10 39 05.6 39 53				4.0
SEP	27	TRJ LPB PNS	iP S iP (S) iP S	14 09 42.6 10 15.9 14 10 02.2 10 51 14 10 06.2 10 53.8	D C C			2.8 4.0
SEP	27	USCGS NR CST OF CENTRAL CHILE	14 11	00, 30.1S, 71.3W, H = 61 Km, M = 4.3				
		LPB PNS	eP P i eS eL	14 14 11 14 14 13.5 14 18.1 16 35 17.2				13.5
SEP	27	PNS	iP S	14 50 40.2 51 09.6	D	0.5	4.1	2.4
SEP	27	LPB TRJ PNS	P S iP iP iS	15 24 53.4 25 31.5 15 24 55.4 15 24 57.1 25 40.0	D C	0.8 1.0	41.0 11.6	3.2 3.6
SEP	27	PNS	P	17 09 02.8		0.6	3.5	

MONTH	DAY	STA	PHASE	TIME	SIGN	PER	AMPL	DIST
SEP	27	USCGS S OF MARIANA IS	17 34	39.0, 12.6N, 143.0E, H = 55 Km, M = 4.7				
		LPB	ePKP PKP2	17 54 23 54 27.5				149.5
		PNS	PKP iPKP2	17 54 23.0 54 27.5		1.5	2.7	
SEP	27	PNS	P (S)	18 03 21.4 04 20		0.3	3.1	
SEP	27	USCGS HALMAHERA	18 41	45, 2.7N, 128.4E, H = 125 Km, M = 5.0				
		PNS LPB	ePKP ePKP eL	19 01 32.8 19 01 50 56 00				158.4
SEP	27	USCGS NEW BRITAIN REG	19 15	27, 5.1S, 151.9E, H = 68 Km, M = 4.9				
		PNS LPB	ePKP ePKP eL	19 34 45 19 34 46 20 19 00				135.0
SEP	27	LPB PNS	P S eP (S)	20 46 06.2 46 43 20 46 39.6 47 03.4		0.9	6.8	
SEP	27	LPB PNS	P i (S) P	22 34 31.5 34 33 36 15 22 34 33.0	D	0.3	3.1	
SEP	28	USCGS W CHILE RISE	02 31	20, 42.8S, 83.7W, H = 33 Km, M = 4.4				
		TRJ LPB	iP eP e eS L	02 36 57.2 02 37 19 37 22.5 42 18 45.5	D			29.3
		PNS	P i ipp iS L	02 37 23.3 37 52.9 38 23 42 17 45.6	D	.15	59.0	

SEPTEMBER 1966

MONTH	DAY	STA	PHASE	TIME	SIGN	PER	AMPL	DIST
SEP	28	PNS LPB	P P	03 41 07.5 03 41 08.5		1.0 1.1	7.5 11.5	
SEP	28	PNS	P	05 32 59.0		0.5	2.9	
SEP	28	LPB PNS	eP S iP S	06 06 23.5 06 06 25.2 06 06 28.1 07 21.9	D	1.0	10.0	4.7
SEP	28	PNS	P	06 32 39.2	C	0.4	2.9	
SEP	28	PNS	P	06 42 57.5		0.5	2.9	
SEP	28	TRJ	P	07 53 29.6	D			
SEP	28	TRJ	iP S	11 19 42.4 20 12.3	D D			2.5
SEP	28	PNS	P S	12 28 20 29 13.3				4.6
SEP	28	USCGS YUNNAN PROVINCE, CHINA		14 00 22.9, 27.4N, 100.1E, H = 33 Km, M = 6.2				
		PNS	PKP iPKP2 PKS PP i L	14 20 25.3 21 24.0 24 00 25 14 28 45 15 18.3		1.3	69.1	
		LPB	PKP PKP2 PP PPP SS L	14 20 25.5 21 22.2 25 19.5 28 55.2 45 44 15 18 00		1.4	80.0	164.7
		TRJ	PKP	14 20 29.6	C			
SEP	28	PNS	eP S	14 51 21 52 07				3.9
SEP	28	PNS LPB	P eP	16 21 18 16 21 22.5				

SEPTEMBER 1966

MONTH	DAY	STA	PHASE	TIME	SIGN	PER	AMPL	DIST
SEP	28	PNS LPB	eP S eP (S)	16 21 30.0 23 53 16 22 10 23 33		0.6 0.8	6.9 4.2	12.8
SEP	28	PNS LPB	eP e(S) eP	18 20 05.9 20 59.3 18 20 06				
SEP	28	PNS	eP S	18 29 07 29 49.3				3.6
SEP	28	LPB PNS	P i S iP S	18 57 49.3 57 51 58 34.5 18 57 51.8 58 44	C	0.5 0.6	13.0 9.8	3.8 4.5
SEP	28	PNS	P S	19 50 04.8 51 06		0.4	6.8	5.3
SEP	28	PNS	eP S	20 53 37 54 33				4.8
SEP	28	PNS	P	22 09 01.3		1.0	10.0	
SEP	28	LPB PNS	eP eP S	22 35 08 22 35 09 35 57.6				4.1
SEP	28	USCGS SAN JUAN PROVINCE, ARGENTINA		23 34 16, 31.4S, 68.8W, H = 110 Km, M = 4.2				
		LPB	eP eL	23 37 41 41 00				14.4
		PNS	P L	23 37 44.0 41.2		1.0	30.1	
SEP	29	USCGS YUNNAN PROVINCE, CHINA		23 50 01, 27.4N, 100.1E, H = 33 Km, M = 4.9				
		LPB	ePKP eL	00 08 25 01 08 00				164.7
		PNS	eL	01 08.2				

SEPTEMBER 1966

MONTH	DAY	STA	PHASE	TIME	SIGN	PER	AMPL	DIST
SEP	29	LPB PNS	eP P	00 48 39.5 00 48 42.1				
SEP	29	PNS LPB	P P	02 09 47.6 02.09 48		0.6	3.5	
SEP	29	USCGS FIJI IS	02 44 19, 19.9S, 176.2W, H = 246 Km, M = 5.5 REG					
		PNS	eP	02 57 37				
			eL	31.9				
		LPB	eP	02 57 39				100.8
			eL	32 00				
SEP	29	LPB PNS	P iP S	04 36 00.2 04 36 02.9 36 44	D C	0.6 0.9	12.0 16.5	3.5
SEP	29	PNS LPB	eP eP	04 47 20.4 04 47 23.4		0.9 1.0	5.5 6.0	
SEP	29	USCGS ANDREANOF IS, ALEUTIAN IS	04 37 48.0, 51.2N, 179.0W, H = 37 Km, M = 4.7					
		LPB	ePKP eL	04 56 26.5 05 33 00		0.9	2.6	116.5
SEP	29	PNS	iP i S	06 52 46.9 52 53.4 53 00	C	0.3	6.8	4.1
		LPB	iP S	06 52 48 53 22.6		0.8	28.0	3.0
SEP	29	LPB PNS	P eP L	09 08 52 09 08 54 46.1		1.0 0.7	6.0 3.3	
SEP	29	LPB PNS	eP i eP	10 42 09 42 14 10 42 11.9				
SEP	29	PNS	iP	12 02 21.3	D	0.3	5.8	
SEP	29	LPB PNS	eP P S	12 43 13 12 43 15.4 43 37		0.5	2.9	1.7

SEPTEMBER 1966

MONTH	DAY	STA	PHASE	TIME	SIGN	PER	AMPL	DIST
SEP	29	LPB PNS	eP S eP i e(S)	14 12 21.5 13 07 14 12 47.5 13 04.5 14 01		0.5	9.1	3.9
SEP	29	USCGS JAVA	14 54 46, 8.6S, 110.5E, H = 33 Km, M = 5.2					
		LPB	ePKP PKP2	15 14 41 15 03				154.8
			eL	16 08 00				
		PNS	PKP PKP2 eSS	15 14 41.2 15 05.2 38 24		1.3	19.4	
			eL	16 07.9				
SEP	29	LPB PNS	P eP S	15 17 24 15 17 28 18 15				4.0
SEP	29	USCGS MARIANA IS REG	15 01 54, 20.7N, 146.1E, H = 49 Km, M = 4.9					
		PNS	ePKP SS	15 21 33.8 44 00				
			eL	16 11 00				
		LPB	ePKP eL	15 21 35 16 11 00		1.0	18.0	147.5
SEP	29	PNS	P	16 28 24.9		1.5	17.5	
SEP	29	USCGS MENDOZA PROVINCE, ARGENTINA	16 42 53, 33.6S, 68.6W, H = 50 Km, M = 3.9					
		LPB	eP e eL	16 46 51.5 47 19 50 00		0.8	4.2	16.8
		PNS	P eL	16 46 51.5 50.8		1.3	10.8	
SEP	29	TRJ	iP iS	17 11 28.1 12 00.0	C			2.6
		LPB	iP	17 11 54.2	C	1.0	32.0	
		PNS	iP	17 11 58.0	C	0.5	20.6	
SEP	29	USCGS N CHILE	17 13 27, 18.5S, 69.8W, H = 112 Km, M = 4.1					
		TRJ	iP	17 13 40.5	C			
		LPB	iP iS	17 14 03.0 14 34.3	C	0.6	66.5	2.7
		PNS	iP S eL	17 14 03.4 14 35 14.7	C	0.6	78.0	

SEPTEMBER 1966

MONTH	DAY	STA	PHASE	TIME	SIGN	PER	AMPL	DIST
SEP	29	USCGS PHILIPPINE IS REG	17 43	49.0, 19.3N, 121.1E, H = 47 Km, M = 4.8				
		LPB	ePKP	18 03 52				170.9
		PNS	PKP	18 03 57.2		1.6	16.4	
			eL	20 03.4				
SEP	29	LPB	eP	18 42 56.5		0.6	6.0	
		PNS	P	18 43 17				4.8
			S	44 12.5				
SEP	29	USCGS N CALIFORNIA	20 11	45.9, 39.5N, 120.W, H = 33 Km				
		LPB	P	20 23 15.4		0.8	1.2	74.0
			eL	47 00				
SEP	29	PNS	P	20 24 42.7		0.4	2.9	
			(S)	25 18				
		LPB	P	20 24 45.3				3.2
			S	25 23				
SEP	29	LPB	P	22 07 20.7		0.6	9.6'	
SEP	29	LPB	P	23 07 04.2		0.9	17.0	
			eL	20 00				
		PNS	iP	23 07 06.5	C	0.9	9.8	
			eL	20 00				
SEP	29	LPB	eP	23 38 42		0.9	8.5	
		PNS	P	23 38 42.8		0.8	3.9	
SEP	29	LPB	P	23 58 20.7		0.5	5.2	3.8
			S	59 05				
		PNS	eP	23 58 27.3				3.9
			S	59 13.6				
SEP	30	LPB	P	00 15 42		0.5	4.8	
			ePP	17 46				
			eS	24 49				
			eL	35 00				
		PNS	P	00 15 47				
			i	15 52.0				
			PP	17 45				
			eS	24 53				
			eL	34.7				

SEPTEMBER 1966

MONTH	DAY	STA	PHASE	TIME	SIGN	PER	AMPL	DIST
SEP	30	LPB	eP	00 35 50				
			S	37 52.5				
		PNS	eP	00 37 51.4				
SEP	30	LPB	eP	00 41 31.5		1.0	8.0	
			e	41 48				
		PNS	eP	00 45 30.6		1.4	13.4	
SEP	30	PNS	eP	02 16 27.6				
			eS	17 16.5				
SEP	30	PNS	P	02 55 37				2.0
			eS	56 01				
SEP	30	LPB	eP	03 22 27				3.4
			(iPg)	22 29.2				
			iS	23 07.2				
		PNS	eP	03 22 30.1				3.4
			i	22 37.4				
			S	23 20.0				
			eL	23.7				
SEP	30	LPB	eP	03 41 33.5				
		PNS	P	03 41 39.0	D	0.4	2.4	
SEP	30	PNS	P	04 01 16.5		1.0	10.0	
			e	02 20				
			(S)	06 46				
			i	09 14.0				
			L	10.3				
		LPB	eP	04 01 20		1.2	20.7	
			eL	11 00				
SEP	30	LPB	P	05 14 01.7				
SEP	30	TRJ	P	06 18 51.2	D			2.4
			S	19 20.2	D			
SEP	30	LPB	P	06 30 20.6		0.7	5.2	
		PNS	eP	06 30 31.9				
SEP	30	LPB	eP	06 58 19.5				
		PNS	P	06 58 37.8	D	0.3	3.7	

SEPTEMBER 1966

MONTH	DAY	STA	PHASE	TIME	SIGN	PER	AMPL	DIST
SEP	30	USCGS NEAR CST	07 03	22.4, 15.4N, 94.0W, H = 46 Km, M = 4.7				
		PNS	eP	07 10 59		1.0	6.3	
			eS	16 58				
			eL	22.4				
		LPB	eP	07 11 00				40.5
			eL	22 00				
SEP	30	LPB	P	07 48 49		0.4	9.6	
		PNS	iP	07 48 52.6	C	0.5	4.6	2.9
			S	49 26.5				
SEP	30	LPB	eP	09 12 57.5				
			e	13 05				
		PNS	P	09 13 08		1.3	10.8	
			e	13 22.4				
SEP	30	USCGS N CHILE	09 29	11.6, 18.3S, 69.7W, H = 122 Km, M = 5.2				
		TRJ	iP	09 29 27.1	C			
		PNS	iP	09 29 51.9	D			
		LPB	iP	09 29 52.2	D			1.8
SEP	30	LPB	P	11 04 42.7	C	0.7	24.7	2.2
			S	05 09				
		PNS	iP	11 04 43.3	C	0.5	20.3	2.3
			iS	05 10.4				
SEP	30	LPB	eP	11 13 36				
		PNS	P	11 13 42		0.6	2.8	2.1
			S	14 06.6				
SEP	30	LPB	eP	13 37 09				
		PNS	eP	13 37 11				5.0
			S	38 07.7				
SEP	30	TRJ	P	13 59 07.1	D			2.7
			S	59 39.6	D			
		LPB	eP	13 59 26				
		PNS	P	13 59 30.8		0.5	6.9	
SEP	30	LPB	eP	14 09 43.5				
		PNS	eP	14 09 44.5				
SEP	30	LPB	P	14 18 18		0.8	7.0	

SEPTEMBER 1966

MONTH	DAY	STA	PHASE	TIME	SIGN	PER	AMPL	DIST
SEP	30	USCGS TONGA IS	15 02	18, 17.4S, 172.5W, H = 33 Km, M = 4.8				
		REG						
		LPB	eP	15 15 47				97.3
			eL	49 00				
SEP	30	PNS	P	15 35 11.0				2.1
			S	35 35.9				
SEP	30	PNS	eP	17 24 50				
		LPB	eP	17 24 50.5				
SEP	30	PNS	eP	21 43 51.6				
		LPB	eP	21 43 52		1.0	10.0	
SEP	30	PNS	iP	22 37 40.0	D	0.4	13.2	
