

**New Zealand Seismological Report 2000
Seismological Observatory Bulletin E-183**

Science Report

2002/24

December

2002

by D. E. Maunder (ed.)

**New Zealand
Seismological Report 2000**

Seismological Observatory Bulletin E-183

D E Maunder (ed.)

Institute of Geological & Nuclear Sciences Science Report 2002/24

**Institute of Geological & Nuclear Sciences Limited
Lower Hutt, New Zealand
2002**

RECOMMENDED BIBLIOGRAPHIC REFERENCE

Maunder, D.E. (ed.) 2002. New Zealand Seismological Report 2000. Seismological Observatory Bulletin E-183. *Institute of Geological & Nuclear Sciences Science Report 2002/24*. 165p.

POSTAL SERVICE

All measurement and interpretation of records is carried out at the central station. Requests and communications should therefore be sent to:

The Chief Seismologist
Seismological Observatory
P O Box 30-368
Lower Hutt
NEW ZEALAND

or to FAX No. + 64-4-570-1440

CONTENTS

	Page
Introduction	1
Staff in 2000	2
New Zealand Seismicity in 2000	4
Instrumentation in 2000	5
Instrumental Changes in 2000	5
Index of Station Codes and Positions	6
Instrumentation and Lithology - National Network	9
- Broadband and local networks.....	13
Strong Motion Station Codes and Positions	17
Temporary Network - Thompson Sound	18
Response Curves	19
National Network map	20
Strong Motion Network map	21
Auckland and Taranaki Networks map	22
Volcanic Network map	23
Wellington Network map	24
Pacific Island Stations map.....	25
Timing Arrangements	26
Origin Information	27
Content.....	27

	Page
Determination of Origins	28
Magnitudes.....	28
Calculation of Amplitudes	29
Map of Stations used for Magnitude Determinations	31
Data from the National Network.....	32
Summary of Origin and Magnitude Determinations.....	33
Lists of Origins	98
$M_L \geq 5$	98
Wellington.....	99
Non-Instrumental Data	147
The Felt Reporting System.....	147
Map Showing Standard Reporting Localities	148
Index of Standard Reporting Localities	149
Earthquakes Felt in Standard Localities.....	150
Felt Reports from Outside New Zealand	153
Publications by Observatory Staff	154
Observatory Services	160
Publications	160
Earthquake Catalogue	160
Earthquake Map Section	161
Index.....	161

INTRODUCTION

The form of this Report follows lines established in recent years. The main list of regional shocks contains only earthquakes of magnitude 3.5 or greater located within 10° of Wellington, and smaller earthquakes known to have been felt in New Zealand. Many other earthquakes have however been assigned serial numbers, so the serials of the shocks listed are often not consecutive.

Phase data are not published here, but are instead sent to the International Seismological Centre, and appear in their bulletins, which constitute the only medium now in use for routine reporting of arrival time observations made in New Zealand. The lists of origin coordinates and magnitudes include sufficient supplementary information for assessment of the quality of the data on which they are based.

There is also a list of origins of earthquakes in the Wellington area with magnitudes of 2.0 or more. This list gives less information on the quality of individual determinations, but the density of recording stations in the area and their easy accessibility for maintenance ensure that errors are small.

Seismologists urgently requiring unpublished New Zealand data may apply to the Observatory. Historical data are also available, but it is the Observatory's practice to make a charge for recovery of this material unless a two-way information exchange is involved. Definitive origins for local earthquakes are usually available within a few months of their occurrence.

Although the Report for 1993 has not yet been published, the data have been analysed and are available from the Observatory.

D E Maunder
Editor

STAFF IN 2000**Wellington**

- Chief Seismologist:** T H Webb, BSc (Hons), PhD (Cant)
- Scientists:** R A Benites, BSc (UNI Peru), PhD (MIT)
M P Chadwick, MSc, PhD (VUW)
W J Cousins, BSc (Hons), PhD (VUW)
P N Davenport, BSc, BE (Hons)(Civil), PhD, MIPENZ
G L Downes, BSc (Hons), MSc
K R Gledhill, MSc (Hons), PhD
G H McVerry, BE (Hons), ME (Hons) (Auck), PhD (Caltec)
A Pancha, MSc
M E Reyners, BSc (Hons), PhD
R Robinson, MSc, PhD (Stanford)
- Technical Officers:** D E Baguley, NZCE (Mech)
A F Cresswell, NZCS
B G Ferris, NZCS
J S Harris, NZCS
F Langford, NZCE, BSc
D E Maunder, BSc
R D Maunder (until October)
C W O'Reilly, NZCE
- Technicians:** G J Campbell, NZCE
S C Ede
M Kopeykin
- Technical Artist:** C Hume

STAFF IN 2000**Wairakei (Volcanic Networks)**

Scientists: C J Bryan, PhD (Hawaii) (until October)
B J Scott NZCS, NZ Dip Sci
S Sherburn, BSc (Hons)

Technician: D E Keen

Christchurch

Technical Officer: T J O'Neill, NZCE

Rarotonga

Observer in Charge: R Taia

Raoul Island

Observer: P Clerke

Scott Base

Observers: A Ogilvie

NEW ZEALAND SEISMICITY IN 2000

Although more than 140 earthquakes were felt during 2000, there were few large earthquakes.

The largest earthquake within New Zealand (Event 2000/9839), magnitude 6.2, occurred on November 1. It was centred offshore near Thompson Sound about 70 km west-north-west of Te Anau. Although it was felt throughout Fiordland, the lower West Coast, Southland and Otago, damage was minor because it occurred in a sparsely populated area. The earthquake was followed within less than two minutes by an event of magnitude 5.0 (Event 2000/9840) and over 1000 aftershocks occurred during the next month. The largest aftershock (Event 2000/11032), magnitude 5.5, occurred on November 12 and was felt in Fiordland and Southland. A temporary network of three stations was installed to record these events. The earthquake was a thrust event on a fault above the subduction interface. A detailed study is underway (Robinson et al. 2002) because of the proximity of the earthquake to the offshore segment of the Alpine Fault.

The most damaging earthquake of the year, a shallow magnitude 5.4 event (Event 2000/2784), occurred on March 29 near Greytown in the Wairarapa. It was felt widely from Taranaki to Marlborough, causing minor damage in parts of the Wairarapa, Wellington and the Kapiti Coast. This earthquake was followed by a number of smaller aftershocks.

Several other earthquakes during the year caused minor damage. On March 31, an earthquake of magnitude 5.4 (Event 2000/3041), 43 km deep, was felt from New Plymouth to Marlborough. It was centred 23 km east of Picton and caused minor damage near Wellington and Picton. A larger earthquake (Event 2000/4167), magnitude 5.9, occurred on April 27. It was 135 km deep centred off Taranaki, 64 km southwest of Patea. It was felt widely from Auckland to Christchurch and threw goods off shelves in Wellington. It was felt over a greater distance than the smaller event on March 29 but because of its depth caused less damage. An earthquake of magnitude 5.4 (Event 2000/4094) occurred 58 km west of Te Anau on April 25 and was felt throughout the lower South Island causing minor damage in Invercargill. On August 8 an earthquake (Event 2000/7415), 50 km deep and magnitude 6.1, was located 45 km east-south-east of Turangi and was felt from

Bay of Plenty to Marlborough. It shook goods from shelves in Napier and Taupo. On August 14 a shallow (33 km deep) earthquake (Event 2000/7548) with a magnitude of 4.6 and located 12 km southeast of Otaki was felt from Horowhenua to Wairarapa and caused minor damage at Paraparaumu Beach. A deeper (51 km deep) earthquake (Event 2000/9780), magnitude 5.2, occurred 13 km west of Otaki on October 30. It caused minor damage at Whitby and was felt from Ohakune to Blenheim. On December 19 an earthquake (Event 2000/12591), 42 km deep, with a magnitude of 5.1, was located 30 km east of Picton. It was felt in the Wellington region, Wairarapa and northern Marlborough with minor damage reported near Wellington. A small shallow local event on July 29 (Event 2000/7131) caused minor damage in Taupo.

Other moderate-sized earthquakes, mostly deep, that occurred during the year were:- March 30 (Event 2000/2966), magnitude 5.1, 110 km north of Opotiki; May 16 (Event 2000/4853), 115 km deep, magnitude 5.5; May 17 (Event 2000/4916), 144 km deep, magnitude 5.4, 13 km north of Kawerau; June 5 (Event 2000/5504), 156 km deep, magnitude 5.2, 230 km north of East Cape; June 7 (Event 2000/5577), 72 km deep, magnitude 5.3, 40 km east of Opotiki; August 29 (Event 2000/7938), 117 km deep, magnitude 5.3, 40 km north of Te Anau; September 24 (Event 2000/8720), 101 km deep, magnitude 5.6, 28 km east of Ohakune; October 27 (Event 2000/9674), 170 km deep, magnitude 5.3, 15 km southeast of Tokoroa; and a shallow earthquake (Event 2000/13050) on December 31, magnitude 5.4, 43 km east of Tokomaru Bay. Most of these events were felt but caused no damage.

An earthquake on August 15 (Event 2000/7563), magnitude 7.6 was located about 700 km north of East Cape (about 300 km south-south-west of Raoul Island in the Kermadec Group). Its distance from New Zealand meant that it caused no damage although it was felt from Whakatane to Christchurch.

Reference

Robinson, R.; Eberhart-Phillips, D.; Webb, T.H.; McGinty, P.J.; Cousins, W.J. The Thompson Sound, New Zealand, Earthquake, M_w 6.1, of 1 November 2000. *New Zealand Journal of Geology and Geophysics*. submitted.

INSTRUMENTATION IN 2000

By the end of 2000, the New Zealand network consisted of 33 digital stations (23 three-component and 10 single component), one analogue station (excluding the stations from regional networks that record visually as well as digitally), six regional networks and an IRIS system. As well there were 27 digitally recording strong-motion stations. We also received analogue records from stations outside New Zealand (RAO, SBA and VNDA). A temporary network of three stations operated for about three weeks in November.

A new kind of station was added to the National Seismograph Network in late 1998. It is intended that these stations will slowly replace the current EARSS based stations. The new stations record six components of ground motion (three components of weak motion and three components of strong motion) and telemeter data continuously to both Gracefield and Wairakei. The data are received on a Sun workstation at each centre and earthquake events are detected and added to the rest of the data for the appropriate events. The continuous record of ground motion is also archived at Gracefield. A pilot network of four sites (KNZ, TOZ, DSZ, MQZ) was installed late in 1998.

Each site consists of a vault and a small shed. The vault houses a Guralp CMG-40T broadband seismometer and a Kinometrics EpiSensor force-balance accelerometer. The Kinometrics EpiSensor can record strong ground shaking of up to 2g, and the Guralp CMG-40T has a bandwidth from 50 Hz to 30 or 60 seconds period. The data logger employed is a Quanterra Q4126 equipped with a GPS receiver for absolute timing, a hard disk for on-site recording, and an ethernet card so that data can be sent in real time using standard Internet protocols. The Quanterra Q4126 has a 24 bit digitiser and thus has a dynamic range of over 140 dB. The power supply for each site consists of a bank of 12 volt batteries on continuous charge using mains power. If the mains power fails the batteries have enough capacity to operate the site for about three days.

Each site has a very small aperture terminal (VSAT) satellite transceiver system comprising an indoor unit (IDU) housed inside the shed with the Quanterra data logger, and a small dish antenna (1.8 m in diameter) with an attached outdoor unit. The IDU contains an ethernet card so the Quanterra data logger plugs directly into it and sends data via satellite to data processing centres at both Gracefield and Wairakei.

Until new 6-component stations replace the existing stations, the main recording system is still the EARSS (Equipment for the Automatic Recording of Seismic Signals). EARSS data loggers come in two main types: a three channel system used at the standard National Network stations, and a 16 channel system used to record the telemetry networks at Rotorua, Wairakei, and Gracefield. The volcano-seismic networks run in Auckland and Taranaki by the respective regional councils also use 16 channel EARSS recorders. The three-channel EARSS system employs automatic magnification adjustment ("gain-ranging") to extend the dynamic range of the 13-bit (12 bit plus sign) digitiser giving a dynamic range of 120 dB. In contrast the 16-channel version just uses the digitisation system without the gain-ranging and thus has a dynamic range of 76 dB. However, this is sufficient as the dynamic range of telemetry networks is restricted by the current telemetry technology to less than 50 dB. A frequency-domain earthquake detector is used by both three and 16 channel EARSS systems to identify possible earthquake events which are then recorded on magnetic tape or computer hard disks.

The strong-motion stations are equipped with Kinometrics "Etna" recorders and Kinometrics FBA accelerometers. Instrument specifications are as follows, accelerometer: triaxial force-balance, range $\pm 2g$, natural frequency 50Hz and damping 70% of critical; recorder: 18 bit resolution @ 200 sps, on-site storage capacity 48 minutes, and threshold triggering. GPS timing is provided at all stations, and data transmission is by cellphone.

INSTRUMENTAL CHANGES IN 2000

There were few changes to the networks in 2000.

The Kinometrics FBA23 instrument at Kokohu (KNZ) was replaced by a Kinometrics Episensor accelerometer during January. In March, the single component Mark Products L4C instrument at Milford Sound (MSZ) was replaced by a 3-component Mark Products L4-3D.

The instrument at Omahuta (OUZ) became unserviceable during May and no data has been recorded there since.

Digital recording of the three stations of the Hawkes Bay network ceased in December. Pen-and-ink recording of data from Taradale Trig (TTH) continued at the Napier Museum.

INDEX OF STATION CODES AND POSITIONS

The number of seismograph stations has grown so much in recent years that it is not always possible to find short mnemonic codes that are unique in the world. Nearly all the codes used below are recognised and used by the United

States NEIS and by ISC, but some of those for stations in the telemetered networks may not be. The coordinates for the New Zealand stations are NZGD49 on the Hayford (International) spheroid.

CODE	NAME	LATITUDE				LONGITUDE				ALTITUDE
		d	m	s		d	m	s	E	metres

STANDARD NETWORK

AXZ	Alexandra	45	16	02	S	169	19	52	E	260
BFZ	Birch Farm	40	40	54	S	176	14	46	E	318
BSZ	Bushy Park	39	47	55	S	174	55	52	E	150
BWZ	Berwen	44	32	02	S	169	53	13	E	500
DCZ	Deep Cove	45	28	04	S	167	09	15	E	20
DSZ	Denniston North	41	44	49	S	171	48	09	E	630
EWZ	Erewhon	43	30	42	S	170	51	09	E	650
FWVZ	Far West T-bar	39	15	23	S	175	33	07	E	2000
HBZ	Hicks Bay	37	35	57	S	178	18	05	E	0
KHZ	Kahutara	42	25	05	S	173	32	25	E	70
KNZ	Kokohu	39	01	17	S	177	40	25	E	20
KUZ	Kuaotunu	36	44	50	S	175	43	12	E	40
LMZ	Lake Moeraki	43	42	59.5	S	169	16	10	E	-50
LTZ	Lake Taylor	42	46	58	S	172	16	08	E	640
MLZ	Mavora Lakes	45	20	52	S	168	10	22	E	640
MOZ	Mahoenui	38	30	21	S	174	48	11	E	160
MQZ	McQueen's Valley	43	42	28	S	172	39	08	E	60
MRZ	Mangatainoka River	40	39	45	S	175	34	45	E	320
MSZ	Milford Sound	44	40	31.5	S	167	55	39	E	90
NOZ	North Gisborne	38	37	05	S	178	02	12	E	60
NRZ	Ngariki	39	20	15	S	173	55	59	E	250
ODZ	Otahua Downs	45	02	43	S	170	38	40	E	270
OIZ	Oio	39	02	48	S	175	23	33	E	470
OUZ	Omahuta	35	13	17	S	173	35	46	E	40
PUZ	Puketiti	38	04	24	S	178	15	26	E	420
QRZ	Quartz Range	40	49	39	S	172	31	44	E	260
RAO	Raoul Island	29	15	06	S	177	55	06	W	110
RTY	Rotoiti (until Sptember)	41	48	27	S	172	50	35	E	635
SIZ	Stewart Island	46	52	30	S	168	07	59	E	60
THZ	Top House	41	45	50	S	172	54	13	E	760
TOZ	Tahuroa Road	37	43	51	S	175	30	07	E	70
TUZ	Tuapeka	45	57	22	S	169	37	56	E	110
URZ	Urewera	38	15	37	S	177	06	37	E	100
WEL	Wellington	41	17	10	S	174	46	06	E	122
WHZ	Wether Hill	45	53	41	S	167	56	51	E	320
WVZ	Waitaha Valley	43	04	35	S	170	44	10	E	75

BROADBAND IRIS STATIONS

RAR	Rarotonga	21	12	45	S	159	46	24	W	28
SBA	Scott Base	77	50	57	S	166	45	26	E	48
SNZO	South Karori	41	18	37	S	174	42	17	E	-10
VNDA	Vanda	77	30	50.2	S	161	50	44.2	E	-2

AUCKLAND VOLCANO-SEISMIC NETWORK

KAAZ	Kauri Point	36	49	27	S	174	42	13	E	65
MKAZ	Moumoukai	37	06	41.1	S	175	09	59.6	E	120
MTAZ	Motutapu	36	47	17.3	S	174	54	36.2	E	60
OTAZ	Otara	36	57	04	S	174	55	29	E	140
WTAZ	Waiatarua	36	56	03.1	S	174	34	26.0	E	340

BAY OF PLENTY VOLCANO-SEISMIC NETWORK

EDRZ	Edgcumbe	38	06	27.5	S	176	44	17	E	780
HARZ	Haroharo	38	05	28	S	176	30	07	E	740
LIRZ	Lichensteins Road	38	00	18	S	176	23	03	E	340
MARZ	Manawahe	37	59	12	S	176	40	28	E	480
PARZ	Papamoa	37	44	01	S	176	17	24	E	180
PATZ	Paeroa	38	22	53	S	176	15	30	E	940
TAZ	Tarawera	38	13	59	S	176	30	28	E	1037
UTU	Utuhina	38	10	39	S	176	11	32	E	410
WIZ	White Island	37	31	42	S	177	11	21	E	40

HAWKES BAY NETWORK

PAHZ	Panekirikiri	38	51	33	S	177	06	15	E	563
TTH	Taradale Trig	39	32	29	S	176	49	34	E	120
WAHZ	Wakarara	39	41	57	S	176	21	19	E	657

TARANAKI VOLCANO-SEISMIC NETWORK

DFE	Dawson Falls	39	19	39	S	174	06	13	E	880
NEZ	North Egmont	39	16	19	S	174	05	44	E	920
NRZ	Ngariki	39	20	15	S	173	55	59	E	250
NWEZ	Newall Rd	39	16	30	S	173	52	00	E	230
PKE	Pukeiti	39	11	44	S	173	59	14	E	485
RAEZ	Rainy Point	39	17	18	S	174	23	36	E	326

TAUPO VOLCANO-SEISMIC NETWORK

HATZ	Hinemaiaia	38	57	32	S	176	05	31	E	492
KATZ	Kakaramea	38	58	36	S	175	41	40	E	1280
RATZ	Rangitukia	38	52	07	S	175	46	16	E	649
WATZ	Waihaha	38	42	35	S	175	43	58.5	E	520
WHTZ	Whakaroa	38	40	04	S	175	57	27	E	780

TONGARIRO VOLCANO-SEISMIC NETWORK

CNZ	Chateau	39	12	00	S	175	32	51	E	1116
DRZ	Dome Shelter	39	16	35	S	175	33	49	E	2600
KAVZ	Karewarewa	39	05	55	S	175	38	45	E	1200
MGZ	Maungaku	39	00	07	S	175	32	20	E	806
NGZ	Ngaruhoe	39	10	37	S	175	36	04	E	806
TUVZ	Tukino	39	16	09	S	175	39	13	E	1410

WELLINGTON NETWORK

BBW	Blackbirch	41	42	45	S	173	52	42	E	250
BHW	Baring Head	41	24	33	S	174	52	17	E	10
BLW	Big Hill	41	22	07	S	175	28	29	E	340
CAW	Cannon Point	41	06	32	S	175	04	04	E	330
CCW	Cape Campbell	41	45	03	S	174	13	01	E	216
DIW	D'Urville Island	40	48	08	S	173	55	19	E	460
GFW	Glenfield	41	27	24	S	173	49	51	E	230
KIW	Kapiti Island	40	51	50	S	174	54	42	E	320
MOW	Moikau	41	25	18	S	175	15	07	E	430
MRW	Makara Radio	41	13	48	S	174	42	00	E	235
MTW	Mount Morrison	41	09	34	S	175	30	07	E	282
OTW	Orongorongo Valley	41	16	39	S	175	00	15	E	230
TCW	Tory Channel	41	12	48	S	174	16	33	E	150
WEL	Wellington	41	17	10	S	174	46	06	E	122

INSTRUMENTATION AND LITHOLOGY

STANDARD NETWORK AND CONTRIBUTING STATIONS

Stations are listed in alphabetical order of their abbreviations. Free period, T_0 , is given in seconds for moving coil seismometers. Long-period corner, T_c , is given in seconds for force-feedback seismometers. Damping, when not listed, may be assumed to be critical.

Magnifications listed are for the period of maximum response. Response curves for Mark Products L4-C seismometers with EARSS recorders and for Guralp seismometers with Quanterra recorders are shown at the end of this section.

Instrument	Component	T_0	T_c	Magnification
AXZ	ALEXANDRA Foundation: Schist. Mark Products L4-3D (with EARSS digital gain-ranging recorder). ZNE	1.0		
BFZ	BIRCH FARM Foundation: Greywacke. Mark Products L4-3D (with EARSS digital gain-ranging recorder). ZNE	1.0		
BSZ	BUSHY PARK Foundation: Quaternary marine sediments. Mark Products L4-C (with EARSS digital gain-ranging recorder). Z	1.0		
BWZ	BERWEN Foundation: Greywacke. Mark Products L4-C (with EARSS digital gain-ranging recorder). Z	1.0		
DCZ	DEEP COVE Foundation: Granite. Mark Products L4-3D (with EARSS digital gain-ranging recorder). ZNE	1.0		
DSZ	DENNISTON NORTH Foundation: Upper Precambrian greywacke. Guralp CMG-40T (with Quanterra Q4126 recorder). ZNE Kinometrics EpiSensor (with Quanterra Q4126 recorder). ZNE		30	
EWZ	EREWHON Foundation: Triassic Greywacke. Mark Products L4-C (with EARSS digital gain-ranging recorder). Z	1.0		
FWVZ	FAR WEST T-BAR Foundation: Andesite lava. Guralp CMG-40T (with Quanterra Q4126 recorder). ZNE		30	
HBZ	HICKS BAY Foundation: Consolidated conglomerate. Mark Products L4-C in borehole (with EARSS digital gain-ranging recorder). Z	1.0		67 500 at 0.10s

Instrument	Component	T ₀	T _c	Magnification
KHZ	KAHUTARA Foundation: Jurassic Greywacke. Mark Products L4-3D (with EARSS digital gain-ranging recorder).	ZNE	1.0	
KNZ	KOKOHU Foundation: Miocene Limestone. Guralp CMG-40T (with Quanterra Q4126 recorder).	ZNE		30
	Kinometrics Episensor (with Quanterra Q4126 recorder).	ZNE		-
KUZ	KUAOTUNU Foundation: Greywacke. Mark Products L4-3D (with EARSS digital gain-ranging recorder).	ZNE	1.0	
LMZ	LAKE MOERAKI Foundation: Precambrian Greywacke. Mark Products L4-C (with EARSS digital gain-ranging recorder).	Z	1.0	
LTZ	LAKE TAYLOR Foundation: Triassic Greywacke. Mark Products L4-3D (with EARSS digital gain-ranging recorder).	ZNE	1.0	
MLZ	MAVORA LAKES Foundation: Greywacke. Mark Products L4-3D (with EARSS digital gain-ranging recorder).	ZNE	1.0	
MOZ	MAHOENUI Foundation: Jurassic Greywacke. Mark Products L4-3D (with EARSS digital gain-ranging recorder).	ZNE	1.0	
MQZ	McQUEEN'S VALLEY Foundation: Miocene Volcanics. Guralp CMG-40T (with Quanterra Q4126 recorder).	ZNE		30
	Kinometrics EpiSensor (with Quanterra Q4126 recorder).	ZNE		-
MRZ	MANGATAINOKA Foundation: Greywacke. Mark Products L4-3D (with EARSS digital gain-ranging recorder).	ZNE	1.0	
MSZ	MILFORD SOUND Foundation: Gneiss. Mark Products L4-C (with EARSS digital gain-ranging recorder).	Z	1.0	
	Replaced in March by Mark Products L4-3D (with EARSS digital gain-ranging recorder).	ZNE	1.0	

Instrument	Component	T ₀	T _c	Magnification
NOZ	NORTH GISBORNE Foundation: Upper Miocene Siltstone. Mark Products L4-C (with EARSS digital gain-ranging recorder).	Z	1.0	
NRZ	NGARIKI Foundation: Andesite. Mark Products L4-C (with EARSS digital gain-ranging recorder).	Z	1.0	
ODZ	OTAHUA DOWNS Foundation: Greywacke. Mark Products L4-3D (with EARSS digital gain-ranging recorder).	ZNE	1.0	
OIZ	OIO Foundation: Tertiary sandstone. Mark Products L4-3D (with EARSS digital gain-ranging recorder).	ZNE	1.0	
OUZ	OMAHUTA Foundation: Greywacke. Mark Products L4-C (with EARSS digital gain-ranging recorder).	Z	1.0	
PUZ	PUKETITI Foundation: Cretaceous Greywacke. Mark Products L4-3D (with EARSS digital gain-ranging recorder).	ZNE	1.0	
QRZ	QUARTZ RANGE Foundation: Golden Bay Schist. Mark Products L4-3D (with EARSS digital gain-ranging recorder).	ZNE	1.0	
RAO	RAOUL ISLAND Foundation: Volcanic rock. Willmore II (with Kinometrics VR-1 pen-recorder).	Z	1.0	4 800 at 0.25s
RTY	ROTOITI (until September) Foundation: Glacial gravels. Mark Products L4-C (with Kinometrics VR-1 pen-recorder).	Z	1.0	Uncertain
SIZ	STEWART ISLAND Foundation: Granite. Mark Products L4-C (with EARSS digital gain-ranging recorder).	Z	1.0	
THZ	TOPHOUSE Foundation: Permian Greywacke. Willmore II (with EARSS digital gain-ranging recorder).	ZNE	1.0	

Instrument	Component	T ₀	T _c	Magnification
TOZ	TAHUROA ROAD Foundation: Jurassic Greywacke. Guralp CMG-40T (with Quanterra Q4126 recorder).	ZNE	30	
	Kinometrics EpiSensor (with Quanterra Q4126 recorder).	ZNE	-	
TUZ	TUAPEKA Foundation: Haast Schist. Mark Products L4-3D (with EARSS digital gain-ranging recorder).	ZNE	1.0	
URZ	UREWERA Foundation: Greywacke. Mark Products L4-3D (with EARSS digital gain-ranging recorder).	ZNE	1.0	
WEL	WELLINGTON (World-Wide Standard Station) Foundation: Greywacke. Kinometrics force-balance accelerometer (with EARSS digital gain-ranging recorder).	ZNE	1.0	
	The signal is transmitted to Gracefield by spread-spectrum radio and received on a Sun computer.			
WHZ	WETHER HILL Foundation: Greywacke. Mark Products L4-3D (with EARSS digital gain-ranging recorder).	ZNE	1.0	
WVZ	WAITAHA VALLEY Foundation: Granite. Mark Products L4-3D (with EARSS digital gain-ranging recorder).	ZNE	1.0	

BROADBAND IRIS STATIONS

These stations are operated by the United States Geological Survey, with recorded data archived at the IRIS data centre (www.iris.edu). Data at all stations are recorded on

Quanterra Q680 Dataloggers. More detailed information about the Global Seismic Network (GSN) can be found at www.cr.usgs.gov.

Code	Station	Instrument	Foundation
RAR	Rarotonga	Geotech 36000-I borehole seismometer Streckeisen STS-1 seismometer	Basalt
SBA	Scott Base	Geotech KS-54000 borehole seismometer Guralp CMG3-T seismometer Streckeisen STS-2 seismometer	Frozen basaltic debris resting on lava flows
SNZO	South Karori	GeoTech KS-36000-I BD seismometer (in 98m borehole) Guralp CMG-3ESP seismometer Kinematics FBA-23 strong motion sensor	Jurassic-Permian Greywacke
VNDA	Vanda	Geotech KS-54000 borehole seismometer Geotech GS-21 short period vertical seismometer Geotech K53 6000I broadband 3-D seismometer recorded at Scott Base.	Granite Gneiss intruded by quartz porphyry dykes

AUCKLAND VOLCANO-SEISMIC NETWORK

This network has been installed in Auckland to monitor seismic activity associated with volcanic and tectonic processes in the Auckland volcanic region and is operated by Auckland Regional Council in conjunction with GNS

Wairakei. The instruments are single component L4-C seismometers telemetered to an EARSS digital recorder, and are also recorded on VR-1 visual recorders.

Code	Station	Component	Foundation
KAAZ	Kauri Point	Z	Miocene mudstone
MKAZ	Moumoukai	Z	Greywacke
MTAZ	Motuapu	Z	Jurassic mudstone
OTAZ	Otara	Z	Sandstone
WTAZ	Waiaatarua	Z	Miocene volcanoclastics

BAY OF PLENTY VOLCANO-SEISMIC NETWORK

This network is operated by the Volcanology Programme in conjunction with the Seismological Observatory and monitors seismic activity associated with volcano, geothermal and tectonic processes in the northern portion of the Taupo Volcanic Zone.

Data from these stations are telemetered to a 16-channel EARSS at Rotorua and also Wairakei. Selected stations are also recorded on VR-1 pen-and-ink visual recorders. The seismometers are Mark Products L4-C (1 Hz) short-period vertical seismometers.

Code	Station	Component	Lithology
EDRZ	Edgecumbe	Z	Andesite
HARZ	Haroharo	Z	Rhyolite
LIRZ	Lichensteins Rd	Z	Rotoiti breccia
MARZ	Manawahe	Z	Andesite
PARZ	Papamoia	Z	Andesite
PATZ	Paeroa	Z	Ignimbrite
TAZ	Tarawera	Z	Rhyolite lava
UTU	Utuhina	Z	Ignimbrite
WIZ	White Island	Z	Recent Andesite

HAWKES BAY NETWORK

The Hawkes Bay network was installed to monitor seismicity in an area which has not only some potential for hydroelectric power generation, but also a history of severe earthquakes. The network was recorded by a three-channel

EARSS digital gain-ranging recorder at Havelock North. One of the stations is also recorded on a VR-1 pen-and-ink visual recorder.

This network was closed during December.

Code	Station	Component	Foundation
PAHZ	Panekirikiri	Z	Pumice tuff
TTH	Taradale Trig	Z	Calcareous mudstone
WAHZ	Wakarara	Z	Greywacke

TARANAKI VOLCANO-SEISMIC NETWORK

This network is operated by the Taranaki Civil Defence and GNS Wairakei to monitor volcanic activity around Taranaki volcano. The stations are single component L4-C

seismometers telemetered to a 16-channel EARSS recorder at New Plymouth. NRZ (Ngariki) is also part of the New Zealand Seismic Network.

Code	Station	Component(s)	Foundation
DFE	Dawson Falls	Z	Volcanic ash
NEZ	North Egmont	Z	Volcanic ash
NRZ	Ngariki	Z	Andesite
NWEZ	Newall Rd	Z	Andesite
PKE	Pukeiti	Z	Andesite
RAEZ	Rainy Point	Z	Sandstone/Mudstone

TAUPO VOLCANO-SEISMIC NETWORK

This network is operated by the Volcanology Programme in conjunction with the Seismological Observatory and monitors seismic activity associated with volcanic and tectonic processes in the central part of the Taupo Volcanic Zone. Data from the stations are telemetered to a 16-channel EARSS at Wairakei. One station is usually also

recorded on a VR-1 pen-and-ink visual recorder. The seismometers are all Mark Products L4-C (1 Hz) vertical-component instruments. The equipment for the network was funded by a grant from the New Zealand Lottery Grants Board's Science Research Committee.

Code	Station	Component(s)	Foundation
HATZ	Hinemaiaia	Z	Ignimbrite
KATZ	Kakaramea	Z	Ignimbrite
RATZ	Rangitukia	Z	Ignimbrite
WATZ	Waihaha	Z	Ignimbrite
WHTZ	Whakaroa	Z	Pumice alluvium

TONGARIRO VOLCANO-SEISMIC NETWORK

This network is operated jointly by the Volcanology programme and the Seismological Observatory to monitor seismic activity associated with volcanic and tectonic processes about Tongariro Volcanic Centre. The instruments at all sites are Mark Products L4-C

short-period vertical seismometers and their signals are telemetered and recorded on a 16-channel EARSS at the Chateau Observatory. The signals from selected stations are also recorded on VR-1 pen-and-ink recorders.

Code	Station	Component(s)	Foundation
CNZ	Chateau	Z	Andesitic ash
DRZ	Dome Shelter	Z	Andesite ash
KAVZ	Karewarewa	Z	Lava
MGZ	Maungaku	Z	Andesite
NGZ	Ngaruhoe	Z	Andesite lava
TUVZ	Tukino	Z	Tephra

WELLINGTON NETWORK

The stations of the Wellington network are linked by radio or land-line to the Cotton Building at Victoria University of Wellington in Kelburn. The data is continuously recorded and transmitted to Gracefield via a spread-spectrum radio link. The data are received at Gracefield on a Sun workstation where event detection takes place. The instrument at WEL is a Kinometrics force balance

accelerometer and the seismometer at MRW is a Mark Products L4-3D. The seismometers for the rest of the network are Mark Products L4-C instruments with a period of 1.0 second. The lithological foundation at most stations is Jurassic-Permian Greywacke. The exceptions are BBW (Schist), CCW (Miocene sandstone) and DIW (Granodiorite).

Code	Station	Component(s)
BBW	Blackbirch	Z
BHW	Baring Head	Z
BLW	Big Hill	Z
CAW	Cannon Point	Z
CCW	Cape Campbell	Z
DIW	D'Urville Island	Z
GFW	Glenfield	Z
KIW	Kapiti Island	Z
MOW	Moikau	Z
MRW	Makara Radio	ZNE
MTW	Mount Morrison	Z
OTW	Orongorongo Valley	Z
TCW	Tory Channel	Z
WEL	Wellington	ZNE

STRONG-MOTION STATION CODES AND POSITIONS

These strong motion instruments were installed to record ground acceleration, especially accelerations that might be strong enough to cause damage to buildings and contents. The data are used to help develop building codes and to facilitate design of special structures. The instruments at

these sites are three-component "Etna" Kinematics. The data from these stations are now analysed with data from the weak-motion instruments.

These station codes are not internationally recognised.

CODE	NAME	LATITUDE				LONGITUDE			
		d	m	s		d	m	s	
ARPS	Arnold River Power Station	42	31	32	S	171	24	28	E
CACS	Christchurch Canterbury Aero Club	43	29	06	S	172	31	47	E
CBGS	Christchurch Botanic Gardens	43	31	52	S	172	37	11	E
CCPS	Christchurch Police Station	43	32	04	S	172	37	56	E
DUNS	Dunedin Corstophine Substation	45	54	24	S	170	28	14	E
GISS	Gisborne 2ZG	38	40	06	S	178	01	21	E
INSS	Lower Hutt INS	41	14	07	S	174	55	15	E
KAPS	Auckland Kauri Point	36	49	27	S	174	42	13	E
KIKS	Kaikoura South Bay	42	25	39	S	173	40	55	E
KOKS	Kokatahi	42	53	36	S	171	08	08	E
MAVS	Martinborough Wines Vineyard	41	12	45	S	175	27	41	E
MISS	Wellington Miramar School	41	19	00	S	174	49	06	E
MSZS	Milford Sound	44	40	29	S	167	55	32	E
NELS	Nelson Hospital	41	17	22	S	173	16	27	E
NGHS	Napier Girls High	39	29	15	S	176	54	53	E
NPCS	New Plymouth Civil Defence	39	03	51	S	174	04	24	E
PGMS	Petone Municipal Building	41	13	34	S	174	52	45	E
POTS	Wellington Pottery Association	41	16	26	S	174	46	28	E
REHS	Christchurch Resthaven	43	31	25	S	172	38	06	E
ROPS	Rotorua Police Station	38	08	17	S	176	15	15	E
RQGS	Wellington Aarque Graphics	41	17	54	S	174	46	52	E
TFSS	Wellington Thorndon Fire Stn	41	16	38	S	174	46	58	E
TPPS	Taupo Police Station	38	41	17	S	176	04	02	E
WCDS	Wanganui Civil Defence	39	56	07	S	175	02	52	E
WDPS	Woodville Police Station	40	20	24	S	175	52	11	E
WEMS	Wellington Emergency Management Office	41	16	35	S	174	46	46	E
WVZS	Waitaha Valley	43	04	34	S	170	44	12	E

TEMPORARY NETWORK

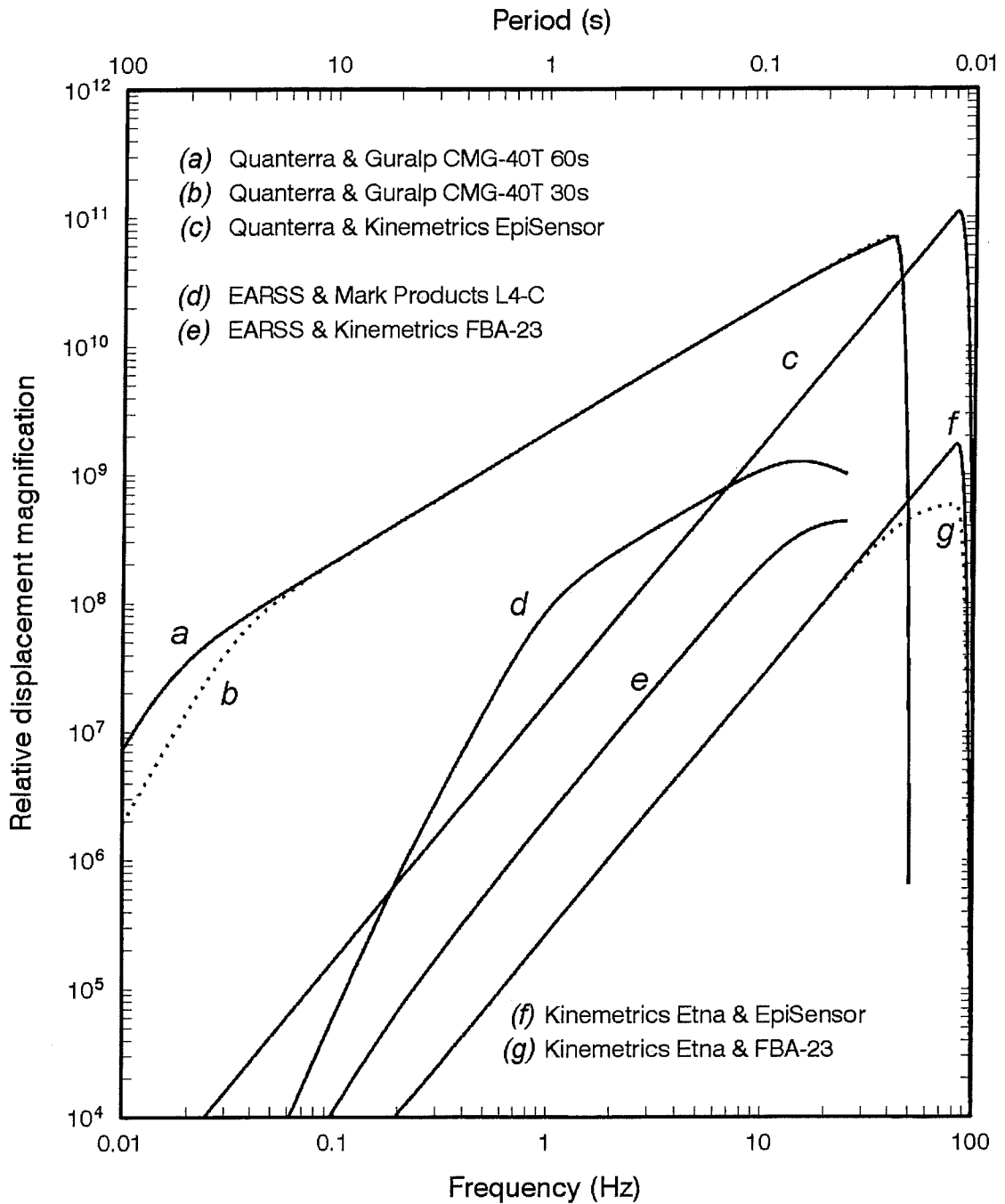
THOMPSON SOUND

This network was installed to record the aftershocks of the Thompson Sound earthquake (Event 2000/9839) which occurred on November 1st. The instruments were three component short period seismometers recorded on an

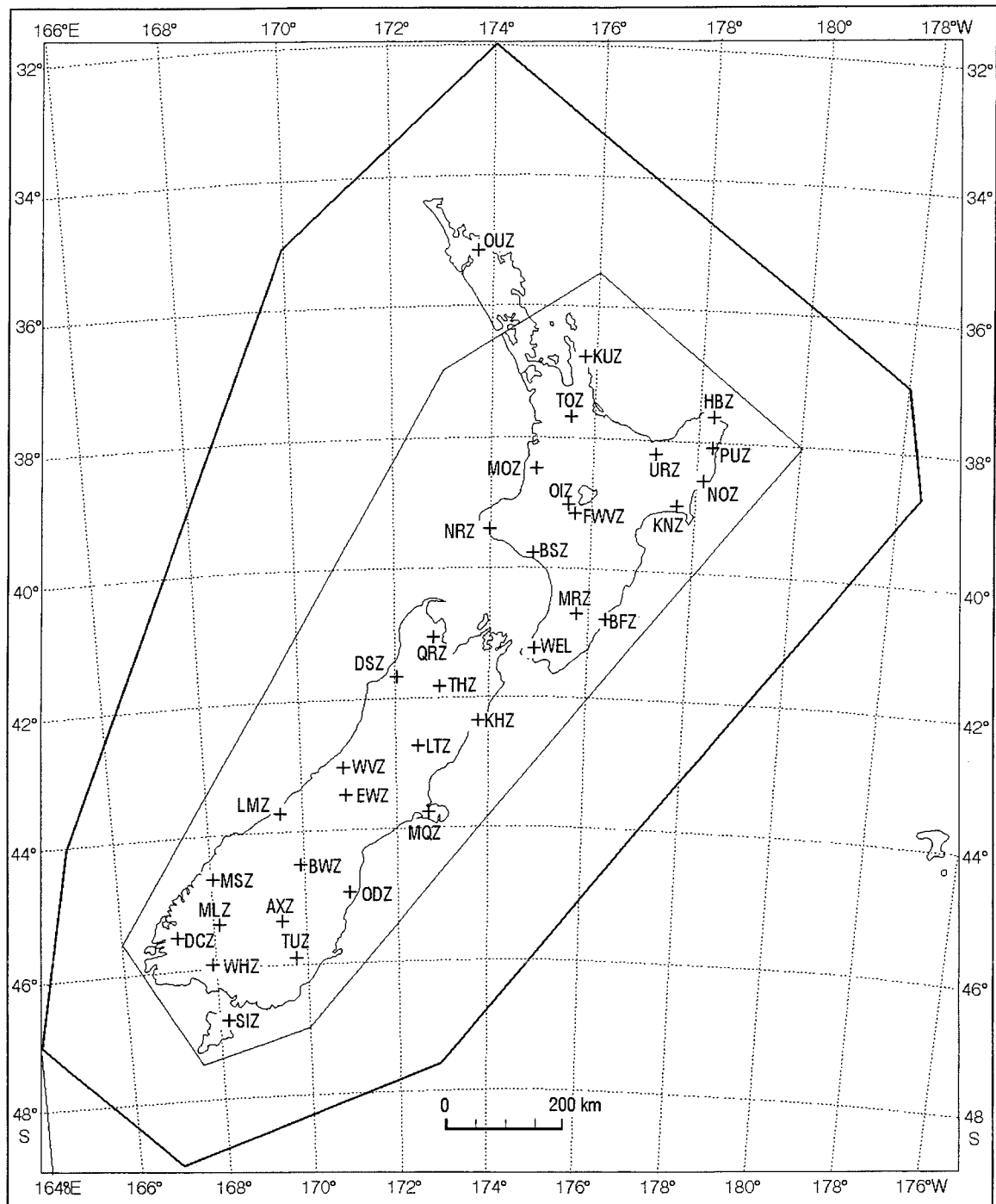
EARSS gain-ranging digital recorder.

The codes for these stations are not internationally recognised.

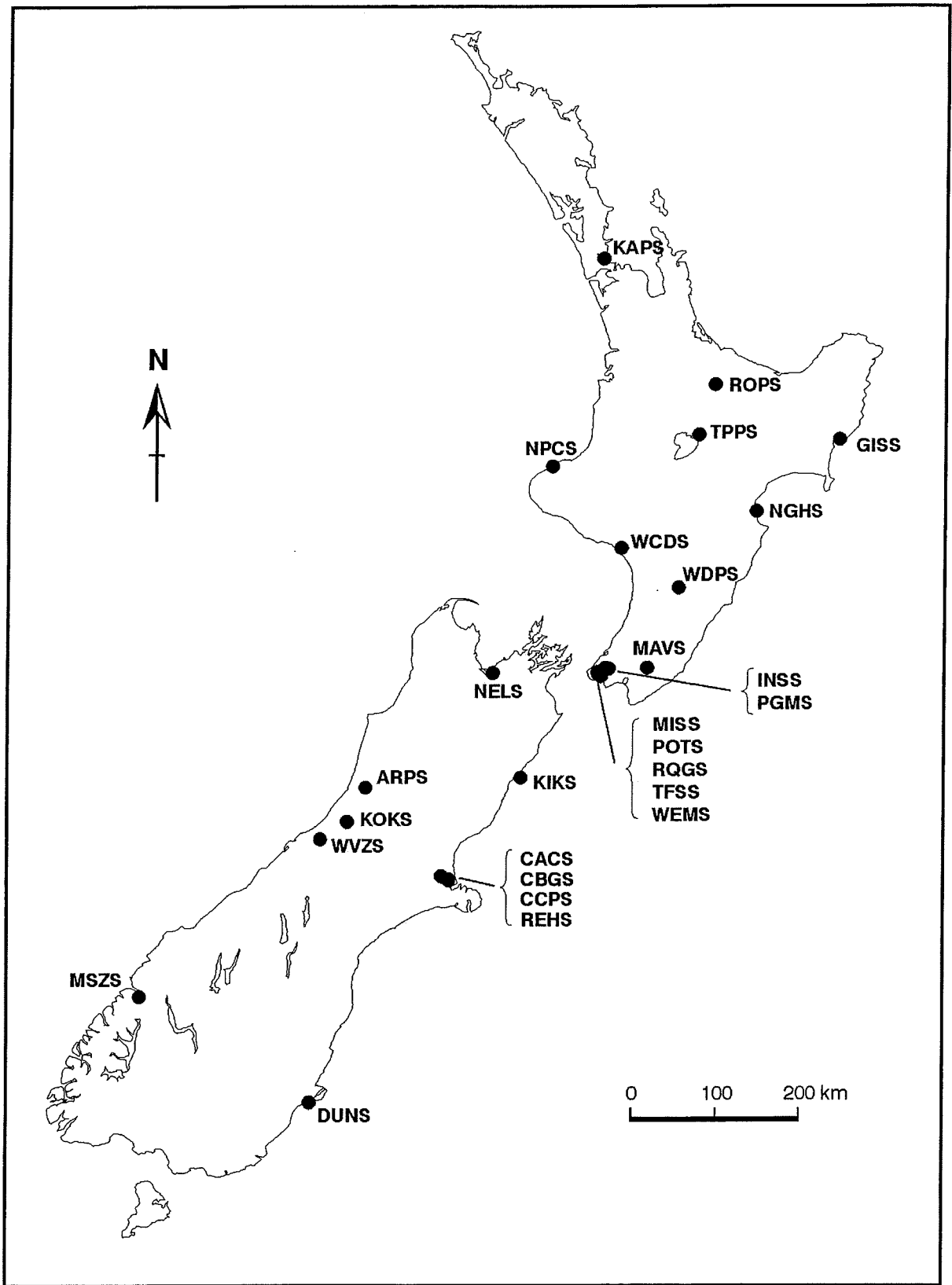
CODE	NAME	LATITUDE				LONGITUDE				ALTITUDE metres
		d	m	s		d	m	s		
FRBF	Mount Forbes	45	20	33	S	166	51	00	E	733
MTNF	Mount Napier	45	08	56	S	167	02	30.5	E	923
TLBF	Mount Tanilba	44	59	20	S	167	11	14	E	949



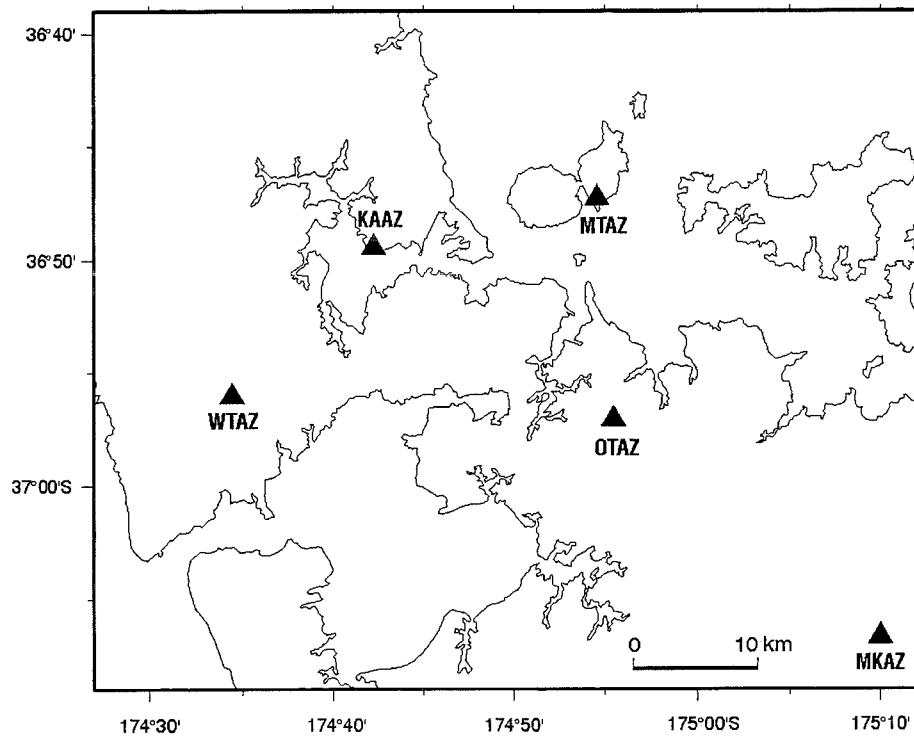
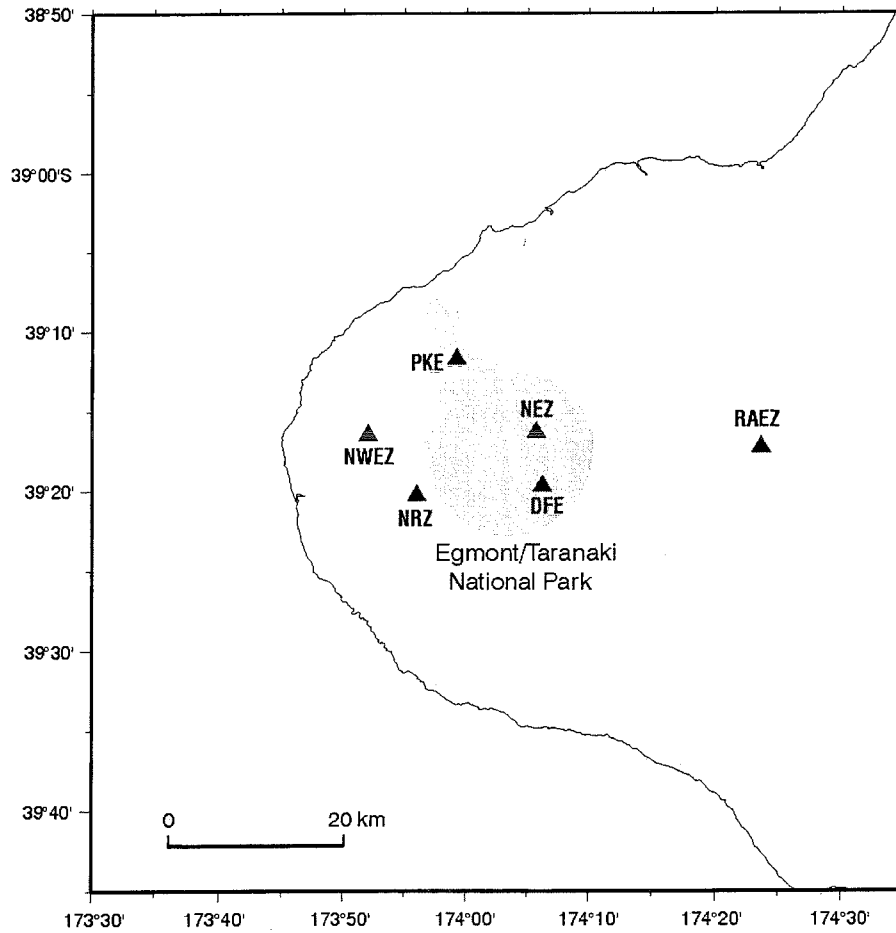
Period response curves of L4C seismometers with EARSS recorders; Guralp CMG-40T seismometers with Quanterra Q4126 recorders and Kinometrics Etna seismometers with EpiSensor or FBA-23 recorders.



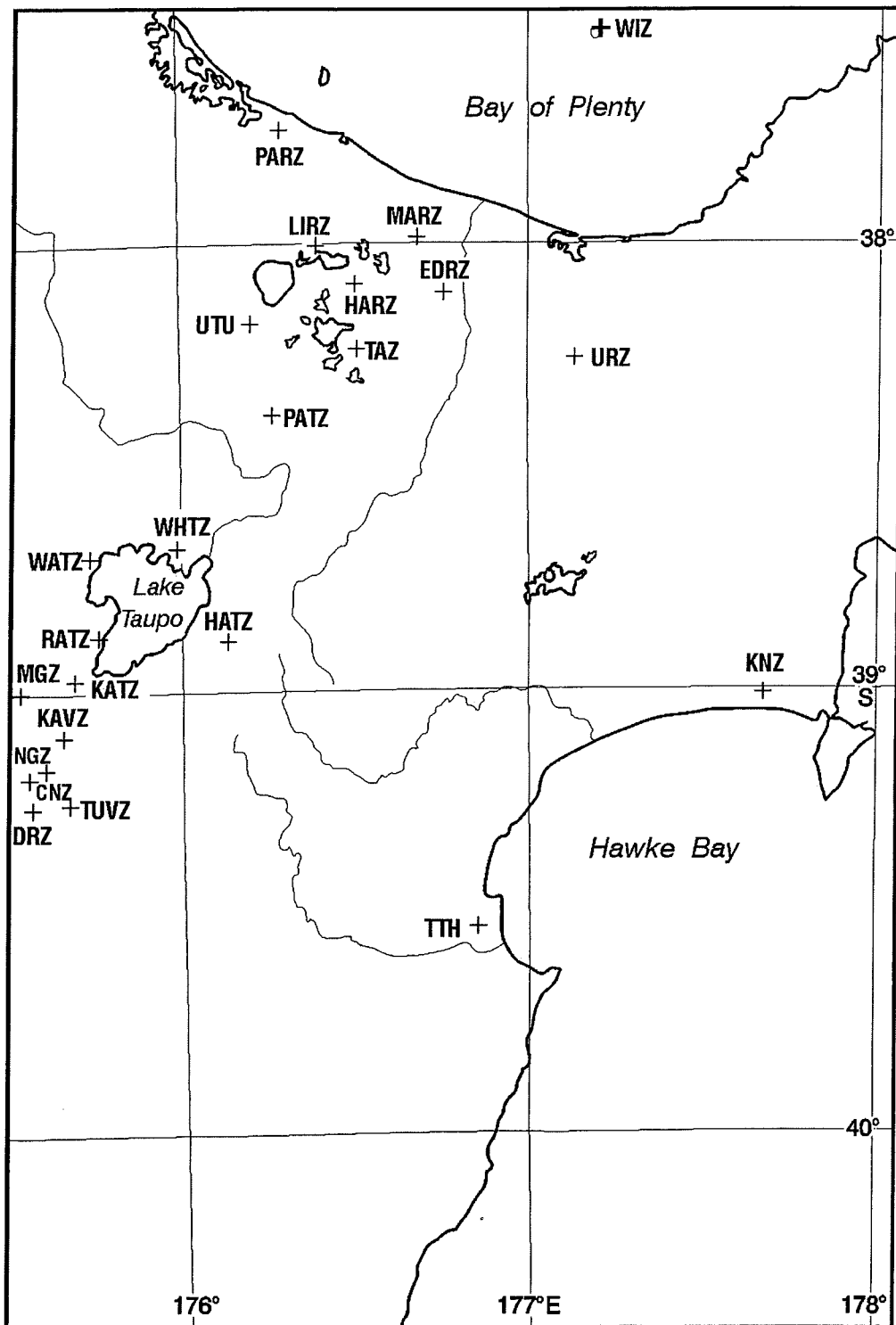
Stations of the National Seismograph Network. Some stations that are too closely spaced to show on this scale are shown instead on the map of the Volcanic and Hawke's Bay Networks. The inner and outer polygons define areas where accuracy of epicentre locations is considered reliable, less reliable and inadequate.



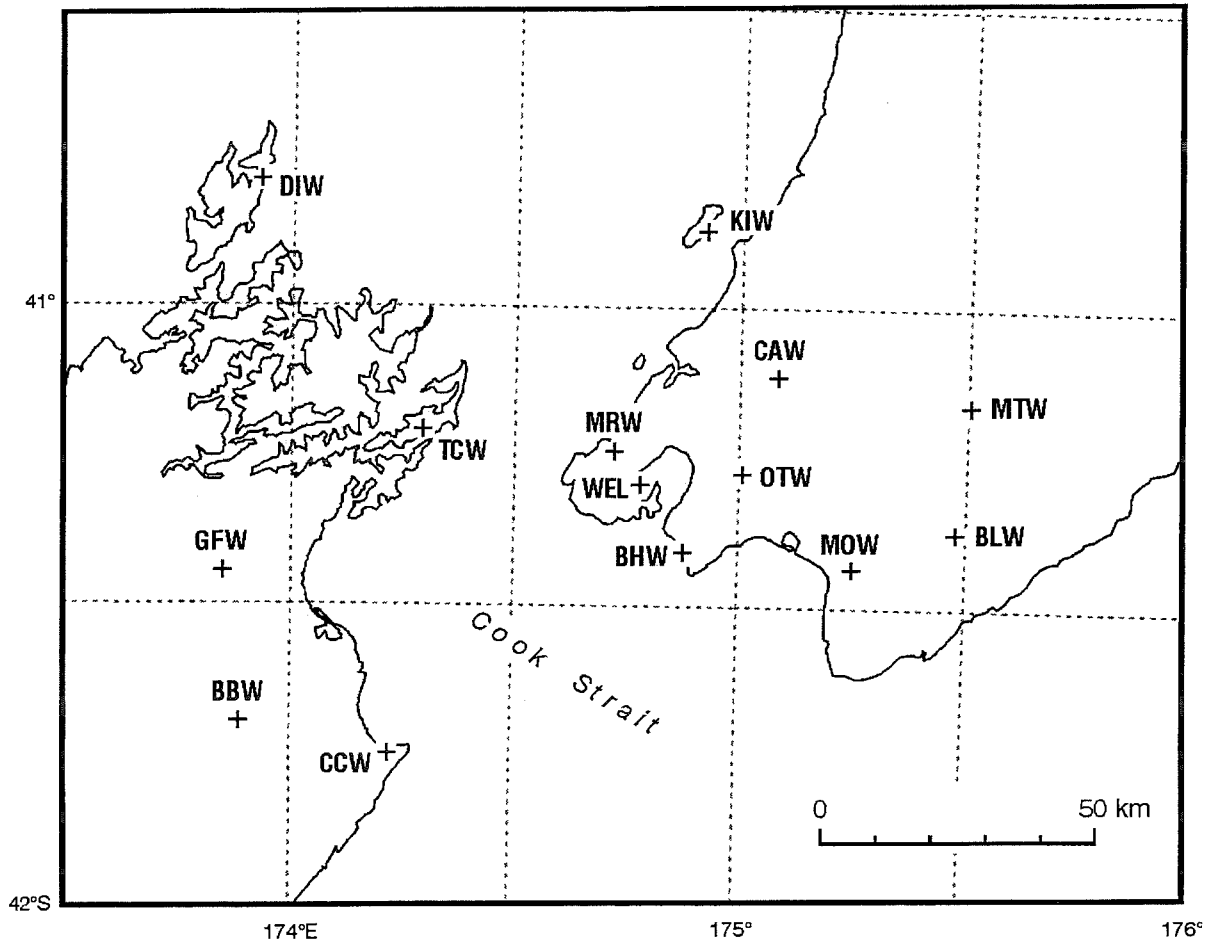
Stations of the Strong motion network with 'Etna' Kinematics instruments. Some stations are too closely spaced to show on this scale and are indicated by a single spot.



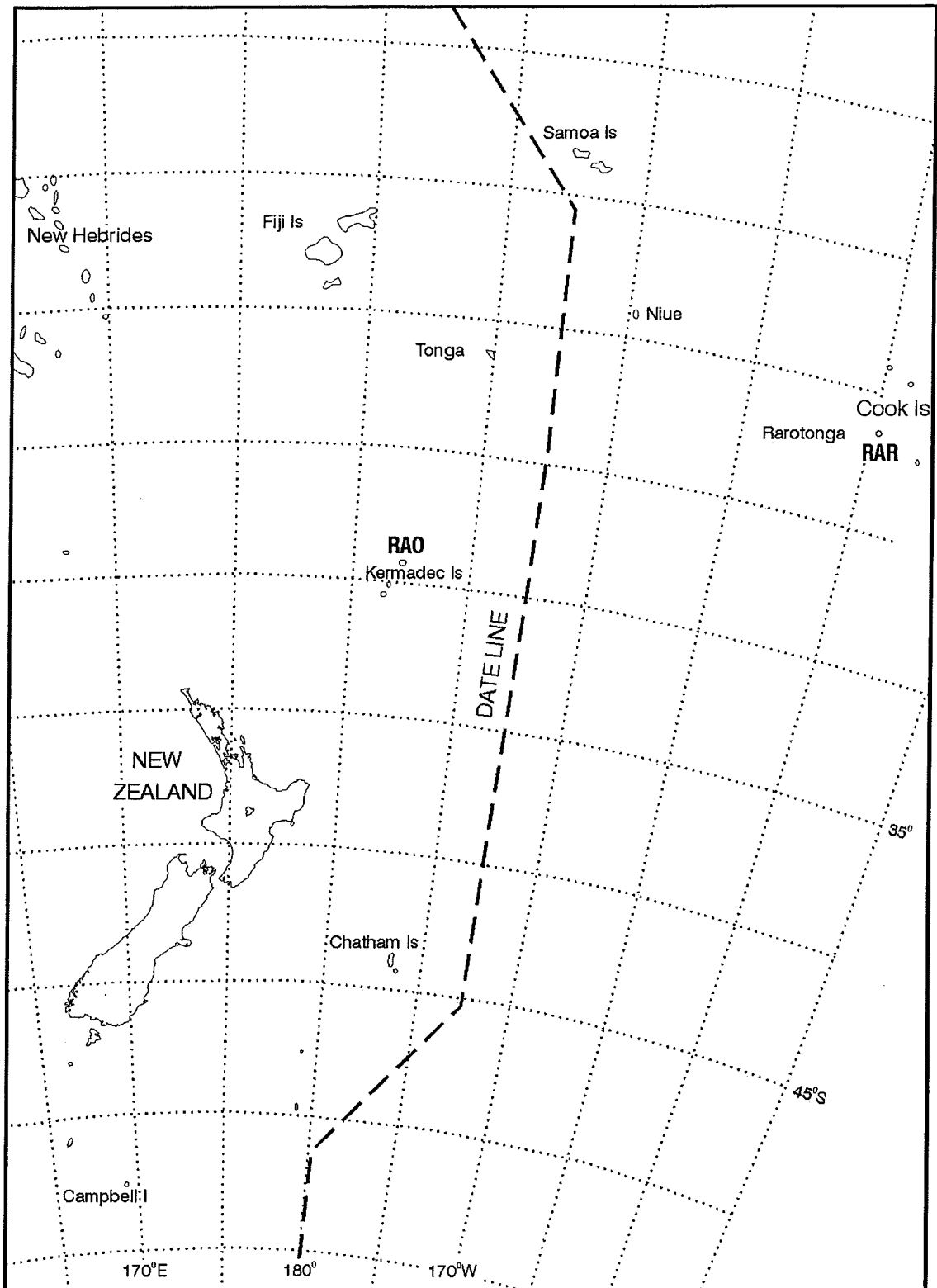
Stations of the Auckland and Taranaki Volcanic Networks.



Stations of the Volcanic and Hawke's Bay Networks. Other stations lying within the boundaries of the map are also shown.



The Wellington Network includes stations on both sides of Cook Strait.



Pacific Island Stations.

TIMING ARRANGEMENTS

Unless stated otherwise, times in this Report are given in Universal Time (U.T. or, more strictly, U.T.C., which is atomically kept time, adjusted when necessary by one second steps ("leap seconds") to agree with the astronomically determined time known as UT1). For most seismological and civil purposes this may be regarded as the Mean Solar Time of the Greenwich meridian.

On paper seismograms made by the national network, minute marks, derived from quartz crystal clocks of high stability, appear on records as abrupt trace deflections of about two seconds duration. Radio time signals also operate the trace deflector so that the relationship between the locally generated minute marks and Universal Time can be established. In most cases the radio signals are those of the New Zealand Time Service, transmitted hourly through the stations of Radio New Zealand, but in areas where local reception is bad, a time signal broadcast from overseas may be used. It is estimated that the total error in time-signal recording resulting from signal transmission and delay in operation of the trace deflector should never exceed 30 milliseconds.

EARSS instruments are equipped with GPS receivers for timing purposes. A temperature-compensated quartz crystal clock is synchronised hourly with GPS time. The GPS time is extremely precise (nanosecond accuracy) but the crystal clock may drift between synchronisations at a rate of a few

milliseconds per day. Arrival times in the CUSP analysis system are expressed to a precision of one hundredth of a second; only rarely would the time be inaccurate to that degree.

At Raoul Island, time signals originating from the national Time Service or some other reliable time service are used.

It is sometimes desirable to know the local civil time at which an earthquake occurred. The times now used for civil purposes in New Zealand (except the Chatham Islands) are New Zealand Standard Time, and New Zealand Daylight Time, which are defined in the Time Act, 1974. New Zealand Standard Time is 12 hours, and New Zealand Daylight Time 13 hours, ahead of U.T. The period of Daylight Time is specified by Order in Council, as provided by the Act, and in 2000 Daylight Time was in effect until 02h NZST on March 19th, and from 02h NZST on October 1st until the end of the year.

The time observed in the Chatham Islands is 45 minutes in advance of that currently in use in New Zealand. New Zealand Standard Time is observed at Scott Base, in Fiji and on Raoul Island. Times kept elsewhere in the South Pacific are set by the governments of the respective countries. Those used in places that sometimes report earthquakes to the Observatory are listed below.

Western Samoa	11h 00m behind U.T.
Niue	11h 00m behind U.T.
Rarotonga	10h 00m behind U.T.
Tonga	13h 00m ahead of U.T.
Norfolk Island	11h 30m ahead of U.T.
French Polynesia	10h 00m behind U.T.

Note that Western Samoa, Niue, Rarotonga and French Polynesia are on the opposite side of the International Date Line from New Zealand.

ORIGIN INFORMATION

CONTENT

This section contains origin times, epicentres, focal depths, and magnitudes of earthquakes in the New Zealand region that the Observatory has located from instrumental data, together with indicators of the quality of the data used.

In the areas within the inner and outer polygons outlined on the map on page 20, the Observatory attempts to determine origins for all shallow earthquakes of M_L 3.5 or more, and

all shocks of M_L 4.0 or more, respectively. (Origins are regarded as shallow if their depth is less than 60 km.) Origins are also calculated for smaller or more distant earthquakes reported to have been felt in New Zealand. Weak shocks felt during earthquake swarms do not automatically get this individual attention, but an origin is found for at least one shock in any sequence giving rise to felt reports.

DETERMINATION OF ORIGINS

Earthquake origins are determined using P & S phases or first-arriving crustal P & S phases. Four different velocity/depth structures are used to calculate travel-times of rays passing through and immediately beneath the crust in different parts of the country (see table below). Beneath the "Moho" defined by these models, velocities are

smoothly merged with those of the Jeffreys-Bullen Tables (British Association for the Advancement of Science, 1958). The Standard velocity model is used to calculate crustal velocities beneath all regions except those defined in the following table.

MODEL	UPPER DEPTH BOUNDARY (km)	V_p (km/s)	V_s (km/s)	CORNERS OF REGION	
				Lat.	Long.
New Zealand Standard	0.0	5.5	3.3	(in clockwise order)	
	12.0	6.5	3.7		
	33.0	8.1	4.6		
Wellington	0.0	4.40	2.54	41.0 S	178.0 E
	0.4	5.63	3.16	43.5 S	175.0 E
	5.0	5.77	3.49	42.0 S	173.0 E
	15.0	6.39	3.50	39.7 S	175.7 E
	25.0	6.79	3.92		
	35.0	8.07	4.80		
	45.0	8.77	4.86		
Taupo	0.0	3.00	1.70	35.6 S	180.0 E
	2.0	5.30	3.00	38.0 S	177.5 E
	5.0	6.00	3.50	39.7 S	175.7 E
	15.0	7.40	4.30	39.0 S	175.0 E
	33.0	7.78	4.39	37.0 S	176.0 E
	65.0	7.94	4.51	34.6 S	178.5 E
	96.4	8.08	4.52		
Clyde	0.0	4.4	2.6	45.5 S	172.0 E
	0.5	6.0	3.3	49.0 S	167.0 E
	12.0	6.5	3.7	44.5 S	168.0 E
	33.0	8.1	4.6	44.0 S	169.0 E

Seismograms are displayed on high-resolution graphics monitor screens under the control of CUSP (Caltech-USGS Seismic Processor) interactive software, for an analyst to select phase-onset times by positioning a cursor on the trace. The analyst also selects the amplitude maximum to be used in magnitude calculations. Whenever possible, locations are based exclusively on times of first-arriving P and S phases.

Weights are initially assigned to phase-arrival times by analysts according to the precision of the measurement. The weight of readings is further modified by the location program, which, after each iteration, weights the residuals used to adjust the trial origin. The procedure (see Jeffreys, H., 1939: *Probability Theory*, Cambridge University Press) greatly reduces the weight given to phases with residuals greater than three standard errors.

In general, all four coordinates of the earthquake origin are calculated (origin time, latitude, longitude, and focal depth). In some cases, however, the focal depth is not allowed to vary, but restricted to some chosen depth. This is most commonly done for crustal earthquakes. Unless there is a station within 25 km of a shock in the upper crust, or within 50 km of a shock in the lower crust, a nominal depth of either 12 or 33 km is usually assigned, according to the crustal phases present and the goodness of fit of the resulting solution. Less often, the depth is restricted to a smaller value, particularly when the strengths of locally reported felt intensities indicate an uncommonly shallow focus. The letter R printed after the depth in the lists which follow indicates a restriction for any of the foregoing reasons. There are also times when data not suitable for input to the location program (e.g. overseas PKP readings), indicate the depth of focus; in such cases the depth is similarly fixed and the restriction shown by following the depth by the letter G (to indicate intervention by a Geophysicist). When convergence of the location program fails for lack of enough data, both epicentre and depth are

fixed at values consistent with the available information, and computation limited to finding a compatible origin time. Such doubly-restricted origins have the letters RR printed after the depth.

In routine origin determinations, sufficient of the stations nearest to the epicentre are read to ensure that there will be enough data for a satisfactory solution. When enough near observations are available, arrival times recorded at stations more distant from the epicentre are excluded from the calculations. Observatory analysts are free to completely reject data which they think to be unreliable, or to assign a low initial weight to it in the location program's procedure for minimising mean residuals. (See earlier details of how the weights are used).

In using the results in this section, it is essential to keep in mind that the positions of earthquakes with epicentres outside the network of seismograph stations can be very uncertain, even though the mean residual is small. With the aim of helping the reader to assess the reliability of the results presented here, the positional relationships between an epicentre, and the stations which recorded the data used to find it, are given after the calculated origin coordinates. Similarly, the number of magnitude estimates contributing to the mean value, and an indication of their scatter, are also shown.

The solutions presented here are in all cases based upon uniform procedures applied to laterally homogeneous models. Because well-established local models have been used to calculate the origins of shocks within the Wellington and Clyde Networks, systematic errors in these areas should be smaller than in other parts of the country.

The extensive development of CUSP software necessary to adapt it for use in New Zealand was undertaken by Dr T Webb and Dr E Smith.

MAGNITUDES

The magnitudes assigned to local earthquakes are intended to be the values of M_L as originally defined by C.F. Richter (*Bull. Seism. Soc. Am.* 25: 1-32, 1935), but his procedure for performing the magnitude calculation at other than the standard distance of 100 km has been modified, to take account of the observed characteristics of energy propagation in New Zealand, including the effect of focal depth (Haines, A.J., *Bull. Seism. Soc. Am.* 71: 275-94, 1981).

For stations more than 100 km away from the epicentre, an amplitude-distance relationship of the form

$$A = A_0 R^{-N} \exp(-\alpha R)$$

where A is an amplitude recorded at an epicentral distance R, A_0 is a calibration function, N is a geometric spreading factor and α is an inelastic attenuation coefficient, has been found appropriate for all parts of the country.

For all New Zealand crustal earthquakes N is 2 and α generally takes a value close to 0. With these values, the relationship describes head-wave propagation with no attenuation. In the Central Volcanic Region, however, (see Map, page 31), α takes values of 0.8 deg^{-1} for P waves and 1.05 deg^{-1} for S waves. Adjustments are therefore made according to the distance travelled in the volcanic region.

For deep earthquakes in the Main Seismic Region the same parameters as for crustal earthquakes apply ($N = 2$, $\alpha = 0$), provided that (i) R now measures the slant distance from the focus to the base of the crust, and (ii) stations to the west of the Volcanic Region or south of the Main Seismic Region are not used, because the structure there necessitates different spreading and attenuation terms.

For deep earthquakes in Fiordland the same amplitude-distance relationship is used, with (i) N given the value 1 (body wave propagation), (ii) α increasing with focal depth, and (iii) stations in the North Island not used, because of variations of the coefficients N and α . Milford Sound (MSZ), Wether Hill (WHZ), and Deep Cove (DCZ) should ideally be excluded for the same reason, but as they are sometimes the only stations from which any estimate of magnitude can be made, they are used when necessary, with $N = 2$ and $\alpha = 0$.

For stations closer than 100 km to the epicentre, the formula

$$M_A = \log_{10} A + 1.0 \log_{10} R + 0.0029 R + K$$

developed by R. Robinson (Pageoph 125: 579-596, 1987) is used, where A is the maximum digital count, R is the slant distance from the station to the earthquake focus (in kilometres) and K is a station correction allowing for site factors.

Empirical corrections are applied to allow for differences in site effects. They are made in such a manner as to give the most consistent estimates of magnitude from the different stations, and their absolute level is adjusted to give a standard Wood-Anderson instrument at Wellington a zero correction, a procedure that can be justified on *a priori* grounds and provides a smooth connection with previously published New Zealand magnitudes. Station corrections (see Table on page 30 for synthetic Wood-Anderson values) are added to the individual estimates of magnitude, which are then averaged.

The amplitudes on which magnitude calculations are based are no longer published, but the number of measurements and the number of stations contributing to the average magnitude are listed (e.g. "5M/4stn" appearing in a data summary indicates that 5 amplitude measurements of records from 4 stations were used to compute an average).

The definitive local magnitude is finally calculated as a weighted average of all station estimates. Estimates from stations at distances less than 100 km are given half weight, as are stations WHZ, DCZ, and MSZ for deep earthquakes in Fiordland. When 8 or more synthetic Wood-Anderson readings are available, magnitudes derived from vertical component amplitudes are given zero weight.

CALCULATION OF AMPLITUDES

Synthetic Wood-Anderson seismograms are computed for all horizontal components at non-telemetered EARSS stations having Mark Products L4-C 1 Hz seismometers or, in the case of WEL, a Kinometrics force-balance accelerometer (see Map, page 31). The Wood-Anderson gain used is 2080. The maximum amplitude for each computed trace is picked automatically, but can be updated by the analyst. Only amplitudes exceeding a pre-determined level for each station are given weight in the calculations to avoid amplitudes being picked from micro-seismic noise.

Maximum amplitudes are also picked off vertical traces for both telemetered and non-telemetered stations. This is necessary to obtain readings for small events. For very small events, traces are high-pass filtered to enable an amplitude to be picked. Magnitudes are unable to be calculated for only a few small deep events for which no east coast station has been triggered.

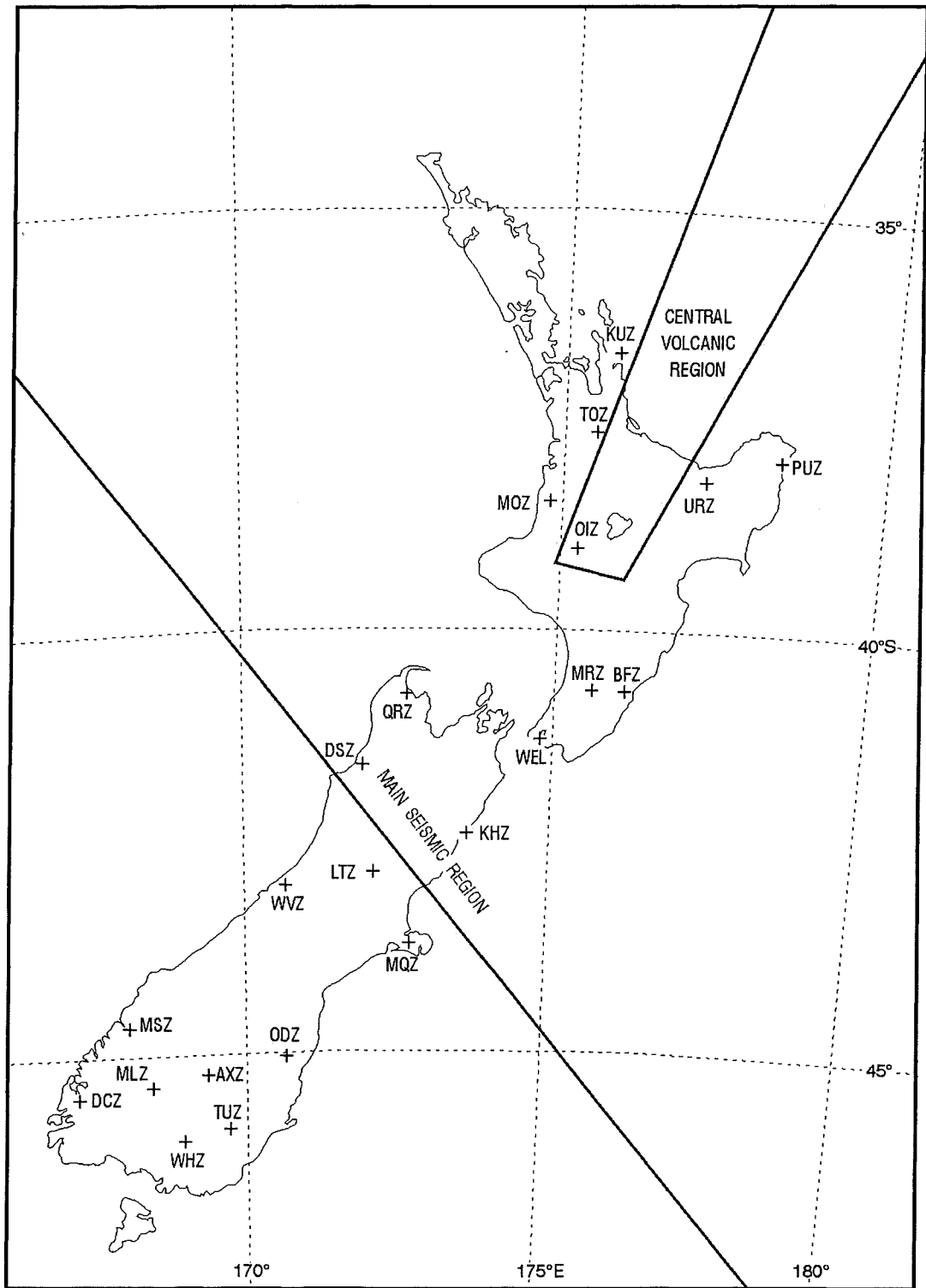
Note that there are usually two horizontal seismograms for each 3-component station, so that synthetic Wood-Anderson values tend to dominate the average magnitude.

Magnitude corrections for the two classes of focal depth, for earthquakes recorded on synthetic Wood-Anderson seismograms.

Station	Component	Correction ($h \leq 33\text{km}$)	Correction ($h > 33\text{km}$)	Correction ($h > 33\text{km}$ Fiordland Only)
AXZ	H	+0.60		+0.74
BFZ	H	+0.48	+0.42	
DCZ	H	+0.60		+0.59
DSZ	H	+0.26		+0.26
KHZ	H	+0.43	+0.33	+0.43
KUZ	H	+0.36		
LTZ	H	+0.59		+0.59
MLZ	H	+0.61		+0.36
MOZ	H	+0.36		
MQZ	H	+0.51		+0.51
MRZ	H	+0.42	+0.49	
ODZ	H	+0.45		+0.45
OIZ	H	+0.42		
PUZ	H	+0.37	+0.37	
QRZ	H	+0.35		+0.35
TOZ	H	+0.54		
TUZ	H	+0.31		+0.31
URZ	H	+0.35	+0.67	
WEL	N	0.00	0.00	
WEL	E	+0.09	+0.09	
WHZ	H	+0.19		+0.35
WVZ	H	+0.52		+0.52

H refers to horizontal seismometers, either N/S or E/W.

Note that WEL E needs a slight empirical correction to agree with the N component and with the standard Wood-Anderson instrument.



Stations and regions used for determination of magnitudes from digital records.

DATA FROM THE NATIONAL NETWORK

LAYOUT

The first entry for each earthquake is the reference number, used throughout the Report. The second line gives the origin coordinates and the magnitude and the third line shows, beneath each of the coordinates in line two, its standard error. Where depth has been restricted, the letter R or G in place of the standard error indicates the fact. The fourth line starts with Rsd, the standard deviation of residuals (in seconds), an indication of how well the adopted origin reconciles the available data with the earth models used by the location program. Formally,

$$Rsd = \left[\sum_{i=1}^n \{ (w_i r_i)^2 / (n - m) \} \right]^{1/2}$$

where r_i is the i th residual, w_i its weight, n the number of readings and m the number of parameters determined (4 for unrestricted depth, 3 when depth is restricted.) When the number of readings used and the number of parameters are the same, the standard errors and Rsd are not defined. This is shown by the letters ND. The remainder of the fourth line and most of the fifth line present information indicating to the reader the degree of constraint on the adopted origin. Xph/Ystn shows that X phases from Y stations were used in the determination of the origin. (All phases given non-zero weight are counted but stations which failed to provide such a phase are not). Dmin is the distance from the epicentre to the nearest of these Y stations and Az. gap is the greatest

angular gap in their distribution about the epicentre.

Corr. is the correlation coefficient of the errors in latitude and longitude. It may be used to construct an epicentral confidence region. (See Flinn, E.A., 1965, "Confidence regions and error determinations for seismic event locations". *Rev. Geophys.* 3: 156-185.) pM/Qstn shows that p magnitude estimates from phases recorded at Q stations contributed to the average value shown on line two. Msd is the standard deviation of the magnitude estimates.

The numbers of upward and downward first motions recorded are indicated at the end of line five.

Additional information may be appended to the above. This usually consists of a short summary of the places where a shock has been felt and the intensities there, but may include other comments. Further details of reports received by the Observatory concerning the effects of earthquakes and the intensities assessed from these observations appear in later sections of this Report.

The telemetered networks all detect earthquakes of very small magnitude in their respective regions. These are all located and the data are held in the Observatory's archives. The following list, however, contains only those events which were of magnitude 3.5 or greater, or were reported felt. Smaller events have been excluded, as have events located more than 10° from Wellington.

00/3					00/103				
JAN 01 042906.1s	39.94S	173.94E	161km	M=3.6	JAN 04 190344.4s	39.28S	174.86E	161km	M=3.7
	0.5	0.02	0.02	5		0.5	0.02	0.04	5
Rsd 0.3s	27ph/24stn	Dmin 86km	Az.gap 179°		Rsd 0.2s	26ph/22stn	Dmin 60km	Az.gap 182°	
Corr. -0.466	14M/14stn	Msd 0.3	1↑		Corr. -0.251	19M/17stn	Msd 0.2	1↑	
00/9					00/104				
JAN 01 091208.4s	48.95S	165.46E	33km	M=4.5	JAN 04 203049.9s	38.10S	176.35E	141km	M=3.8
	1.4	0.11	0.15	R		0.4	0.03	0.02	4
Rsd 0.6s	10ph/7stn	Dmin 389km	Az.gap 334°		Rsd 0.2s	16ph/14stn	Dmin 69km	Az.gap 215°	
Corr. -0.520	8M/4stn	Msd 0.3			Corr. -0.621	14M/12stn	Msd 0.2	1↑	
00/11					00/122				
JAN 01 092920.8s	39.32S	177.97E	24km	M=3.6	JAN 05 101715.4s	37.36S	176.44E	215km	M=3.6
	0.5	0.02	0.02	2		1.1	0.12	0.11	10
Rsd 0.2s	19ph/15stn	Dmin 42km	Az.gap 211°		Rsd 0.4s	11ph/10stn	Dmin 116km	Az.gap 254°	
Corr. -0.502	33M/31stn	Msd 0.3	1↑		Corr. -0.843	12M/12stn	Msd 0.3	1↑ 1↓	
00/36					00/139				
JAN 02 084008.5s	40.08S	175.05E	18km	M=3.6	JAN 05 232337.2s	45.43S	167.10E	77km	M=3.6
	0.1	0.01	0.01	3		0.8	0.04	0.07	6
Rsd 0.3s	37ph/32stn	Dmin 33km	Az.gap 76°		Rsd 0.4s	9ph/6stn	Dmin 6km	Az.gap 280°	
Corr. -0.030	33M/30stn	Msd 0.4	7↑ 3↓		Corr. -0.188	13M/7stn	Msd 0.2	2↑ 1↓	
Felt Marton (61) MM4.									
00/48					00/152				
JAN 02 220106.5s	37.39S	177.19E	5km	M=3.7	JAN 06 092541.2s	37.29S	177.42E	158km	M=3.8
	0.5	0.03	0.03	R		0.5	0.05	0.05	4
Rsd 0.6s	13ph/9stn	Dmin 15km	Az.gap 165°		Rsd 0.2s	8ph/7stn	Dmin 85km	Az.gap 251°	
Corr. 0.257	11M/8stn	Msd 0.2	1↑		Corr. -0.639	16M/15stn	Msd 0.3	1↓	
00/60					00/153				
JAN 03 112859.2s	37.75S	176.13E	194km	M=3.8	JAN 06 100053.1s	37.89S	176.18E	177km	M=3.8
	0.3	0.04	0.03	3		1.4	0.08	0.07	11
Rsd 0.1s	11ph/9stn	Dmin 103km	Az.gap 225°		Rsd 0.5s	9ph/7stn	Dmin 92km	Az.gap 221°	
Corr. -0.748	14M/14stn	Msd 0.2	1↑		Corr. -0.503	15M/14stn	Msd 0.3	1↓	
00/63					00/156				
JAN 03 115351.7s	39.15S	174.89E	218km	M=4.3	JAN 06 121305.4s	44.97S	167.54E	92km	M=3.9
	0.3	0.02	0.01	2		0.6	0.03	0.05	6
Rsd 0.2s	41ph/33stn	Dmin 46km	Az.gap 140°		Rsd 0.4s	10ph/7stn	Dmin 63km	Az.gap 196°	
Corr. -0.241	21M/19stn	Msd 0.2	1↑		Corr. -0.265	8M/4stn	Msd 0.2	2↑ 1↓	
00/82					00/165				
JAN 04 050029.3s	38.32S	177.92E	26km	M=3.6	JAN 06 191911.6s	40.25S	173.57E	196km	M=4.0
	0.1	0.01	0.01	2		0.4	0.02	0.02	4
Rsd 0.2s	15ph/12stn	Dmin 35km	Az.gap 116°		Rsd 0.2s	33ph/26stn	Dmin 68km	Az.gap 155°	
Corr. -0.381	16M/12stn	Msd 0.2	1↑		Corr. -0.148	17M/17stn	Msd 0.4	2↑ 3↓	
00/83					00/167				
JAN 04 052455.9s	37.62S	177.33E	124km	M=3.6	JAN 06 214810.6s	40.38S	173.48E	156km	M=3.7
	0.3	0.04	0.03	3		0.3	0.02	0.02	3
Rsd 0.2s	7ph/4stn	Dmin 73km	Az.gap 245°		Rsd 0.2s	23ph/18stn	Dmin 60km	Az.gap 194°	
Corr. -0.773	6M/4stn	Msd 0.1	1↓		Corr. -0.358	14M/14stn	Msd 0.2	4↑ 1↓	
00/101					00/189				
JAN 04 184446.9s	37.71S	177.25E	65km	M=4.5	JAN 07 123059.5s	38.14S	176.32E	158km	M=4.5
	0.2	0.01	0.01	2		0.2	0.01	0.01	2
Rsd 0.2s	35ph/31stn	Dmin 20km	Az.gap 99°		Rsd 0.2s	41ph/33stn	Dmin 12km	Az.gap 49°	
Corr. 0.178	10M/5stn	Msd 0.1	1↑ 3↓		Corr. 0.258	10M/5stn	Msd 0.2	24↑ 16↓	

00/193					00/241				
JAN 07 153001.5s	36.97S	177.02E	212km	M=4.0	JAN 09 224701.5s	45.67S	166.96E	33km	M=3.8
	0.4	0.04	0.02	4		0.8	0.04	0.05	R
Rsd 0.2s	18ph/16stn	Dmin 117km	Az.gap 254°		Rsd 0.3s	9ph/6stn	Dmin 27km	Az.gap 286°	
Corr. -0.391	20M/19stn	Msd 0.3	1↑ 1↓		Corr. 0.040	10M/5stn	Msd 0.2	1↓	
00/198					00/251				
JAN 07 194635.2s	40.40S	177.12E	71km	M=4.0	JAN 10 105107.6s	35.50S	178.61E	188km	M=4.0
	0.2	0.02	0.03	5		0.3	0.03	0.04	7
Rsd 0.2s	29ph/24stn	Dmin 80km	Az.gap 200°		Rsd 0.1s	7ph/3stn	Dmin 235km	Az.gap 335°	
Corr. -0.798	28M/23stn	Msd 0.2	6↑ 12↓		Corr. -0.123	7M/7stn	Msd 0.3		
00/202					00/256				
JAN 07 233145.7s	37.31S	176.33E	222km	M=3.8	JAN 10 164535.1s	35.10S	179.34E	195km	M=4.5
	0.8	0.10	0.15	7		0.3	0.06	0.05	11
Rsd 0.3s	9ph/6stn	Dmin 126km	Az.gap 257°		Rsd 0.1s	6ph/4stn	Dmin 293km	Az.gap 338°	
Corr. -0.895	12M/12stn	Msd 0.3	1↑		Corr. -0.624	15M/13stn	Msd 0.2		
00/204					00/257				
JAN 08 002356.0s	37.03S	177.41E	154km	M=3.7	JAN 10 192439.2s	39.51S	174.62E	212km	M=3.6
	0.4	0.04	0.03	5		0.2	0.01	0.02	2
Rsd 0.2s	11ph/9stn	Dmin 101km	Az.gap 255°		Rsd 0.1s	14ph/12stn	Dmin 42km	Az.gap 270°	
Corr. -0.724	7M/5stn	Msd 0.1	1↓		Corr. 0.158	12M/12stn	Msd 0.3	1↑	
00/221					00/258				
JAN 08 204508.6s	38.38S	179.15E	21km	M=3.9	JAN 10 223630.4s	37.06S	177.91E	33km	M=3.7
	1.3	0.07	0.06	8		0.4	0.03	0.02	R
Rsd 0.4s	6ph/4stn	Dmin 85km	Az.gap 295°		Rsd 0.2s	10ph/8stn	Dmin 69km	Az.gap 271°	
Corr. -0.358	5M/3stn	Msd 0.4	1↑ 1↓		Corr. 0.529	16M/13stn	Msd 0.2	1↓	
00/224					00/265				
JAN 08 233851.1s	37.74S	177.52E	39km	M=3.6	JAN 11 063646.8s	37.86S	176.25E	181km	M=3.9
	0.2	0.02	0.01	4		0.9	0.07	0.04	6
Rsd 0.2s	19ph/17stn	Dmin 38km	Az.gap 128°		Rsd 0.3s	12ph/11stn	Dmin 67km	Az.gap 160°	
Corr. -0.035	14M/10stn	Msd 0.2	1↓		Corr. -0.599	18M/16stn	Msd 0.2	1↑ 3↓	
00/225					00/266				
JAN 09 010843.2s	38.38S	179.20E	12km	M=3.9	JAN 11 073750.4s	38.18S	176.91E	70km	M=3.6
	0.6	0.04	0.03	R		0.2	0.02	0.01	2
Rsd 0.3s	6ph/3stn	Dmin 90km	Az.gap 316°		Rsd 0.3s	20ph/16stn	Dmin 17km	Az.gap 107°	
Corr. -0.129	5M/3stn	Msd 0.4	1↑		Corr. -0.274	8M/6stn	Msd 0.2	1↑ 1↓	
00/230					00/278				
JAN 09 043325.7s	39.61S	177.46E	25km	M=3.9	JAN 11 155911.9s	36.03S	178.31E	239km	M=3.9
	0.3	0.02	0.02	2		0.5	0.06	0.07	6
Rsd 0.2s	28ph/24stn	Dmin 49km	Az.gap 199°		Rsd 0.2s	10ph/8stn	Dmin 175km	Az.gap 329°	
Corr. -0.668	35M/30stn	Msd 0.3	3↑ 5↓		Corr. -0.675	9M/9stn	Msd 0.2		
00/237					00/280				
JAN 09 200451.0s	37.53S	176.85E	216km	M=3.6	JAN 11 163928.9s	38.14S	176.32E	165km	M=4.6
	1.9	0.13	0.17	12		0.4	0.02	0.02	4
Rsd 0.5s	9ph/8stn	Dmin 84km	Az.gap 307°		Rsd 0.2s	28ph/23stn	Dmin 12km	Az.gap 128°	
Corr. -0.406	6M/6stn	Msd 0.3	1↑ 1↓		Corr. -0.467	27M/21stn	Msd 0.4	14↑ 4↓	
00/239					00/297				
JAN 09 212714.8s	41.10S	174.68E	59km	M=3.6	JAN 12 054041.9s	38.28S	175.85E	179km	M=3.9
	0.1	0.01	0.01	2		0.5	0.04	0.04	4
Rsd 0.2s	31ph/25stn	Dmin 15km	Az.gap 45°		Rsd 0.2s	10ph/6stn	Dmin 78km	Az.gap 228°	
Corr. -0.050	8M/4stn	Msd 0.0	6↑ 4↓		Corr. -0.058	15M/13stn	Msd 0.3		

Felt Wellington (68).

00/454					00/510				
JAN 19 021440.9s	36.69S	176.97E	182km	M=4.0	JAN 21 060222.0s	37.87S	176.71E	158km	M=3.7
	0.8	0.11	0.14	9		0.4	0.02	0.02	3
Rsd 0.2s	10ph/8stn	Dmin 156km	Az.gap 285°		Rsd 0.1s	15ph/14stn	Dmin 13km	Az.gap 191°	
Corr. -0.875	13M/13stn	Msd 0.3			Corr. -0.031	10M/10stn	Msd 0.3	1↑	
00/468					00/514				
JAN 19 131239.2s	42.89S	171.45E	5km	M=3.9	JAN 21 092454.9s	38.39S	175.82E	169km	M=3.9
	0.1	0.01	0.00	R		0.6	0.03	0.02	5
Rsd 0.1s	15ph/9stn	Dmin 25km	Az.gap 104°		Rsd 0.2s	20ph/18stn	Dmin 37km	Az.gap 168°	
Corr. -0.034	33M/28stn	Msd 0.3	1↑		Corr. 0.032	16M/16stn	Msd 0.3	5↑ 1↓	
00/472					00/524				
JAN 19 154252.1s	38.05S	176.03E	205km	M=4.1	JAN 21 143516.8s	39.03S	173.97E	5km	M=3.5
	0.5	0.04	0.02	4		0.2	0.01	0.01	R
Rsd 0.2s	15ph/13stn	Dmin 78km	Az.gap 193°		Rsd 0.2s	16ph/13stn	Dmin 34km	Az.gap 227°	
Corr. -0.271	21M/19stn	Msd 0.2			Corr. -0.730	14M/14stn	Msd 0.4	1↓	
00/474					00/525				
JAN 19 161018.3s	36.06S	178.08E	198km	M=4.0	JAN 21 144254.7s	40.11S	176.20E	40km	M=3.5
	0.6	0.10	0.07	15		0.1	0.01	0.01	4
Rsd 0.1s	5ph/3stn	Dmin 172km	Az.gap 334°		Rsd 0.2s	32ph/27stn	Dmin 47km	Az.gap 166°	
Corr. -0.674	3M/3stn	Msd 0.2			Corr. -0.263	18M/16stn	Msd 0.3	3↑ 1↓	
00/488					00/529				
JAN 20 124224.6s	37.24S	176.71E	334km	M=3.9	JAN 21 171210.0s	40.87S	175.13E	26km	M=3.8
	0.6	0.07	0.07	5		0.1	0.01	0.01	1
Rsd 0.2s	12ph/11stn	Dmin 119km	Az.gap 259°		Rsd 0.2s	33ph/28stn	Dmin 18km	Az.gap 77°	
Corr. -0.805	6M/6stn	Msd 0.3	1↑		Corr. -0.385	27M/22stn	Msd 0.2	7↑ 3↓	
					Felt Kapiti Coast (65).				
00/492					00/533				
JAN 20 150448.3s	40.23S	176.44E	22km	M=3.6	JAN 21 225015.8s	38.86S	175.81E	104km	M=4.2
	0.2	0.01	0.02	2		0.3	0.01	0.01	3
Rsd 0.2s	28ph/20stn	Dmin 59km	Az.gap 193°		Rsd 0.2s	37ph/29stn	Dmin 3km	Az.gap 45°	
Corr. -0.472	33M/31stn	Msd 0.3			Corr. -0.082	25M/20stn	Msd 0.3	6↑ 2↓	
00/495					00/537				
JAN 20 155717.8s	40.25S	173.48E	170km	M=3.8	JAN 22 013526.8s	36.81S	178.08E	233km	M=3.8
	0.3	0.01	0.01	3		1.0	0.15	0.20	6
Rsd 0.2s	32ph/26stn	Dmin 72km	Az.gap 150°		Rsd 0.4s	7ph/6stn	Dmin 90km	Az.gap 316°	
Corr. 0.086	19M/17stn	Msd 0.3	5↑ 2↓		Corr. -0.866	5M/5stn	Msd 0.1		
00/499					00/567				
JAN 20 183025.1s	37.74S	176.17E	284km	M=4.6	JAN 23 090216.5s	38.53S	175.89E	181km	M=5.0
	0.6	0.04	0.03	5		0.5	0.02	0.02	5
Rsd 0.2s	30ph/26stn	Dmin 35km	Az.gap 106°		Rsd 0.3s	47ph/39stn	Dmin 16km	Az.gap 55°	
Corr. -0.174	8M/4stn	Msd 0.2	3↑ 10↓		Corr. 0.060	9M/5stn	Msd 0.3	18↑ 13↓	
00/504					00/568				
JAN 20 225757.4s	36.99S	177.56E	125km	M=4.1	JAN 23 091620.0s	38.59S	176.14E	106km	M=3.9
	0.3	0.04	0.03	5		0.3	0.01	0.01	3
Rsd 0.1s	17ph/15stn	Dmin 94km	Az.gap 262°		Rsd 0.2s	39ph/31stn	Dmin 18km	Az.gap 55°	
Corr. -0.769	18M/14stn	Msd 0.2	1↓		Corr. -0.428	8M/4stn	Msd 0.2	6↑ 4↓	
00/505					00/573				
JAN 20 233024.2s	36.98S	176.33E	374km	M=3.9	JAN 23 101831.6s	37.73S	176.22E	218km	M=4.2
	1.0	0.17	0.18	10		0.9	0.09	0.06	7
Rsd 0.3s	11ph/10stn	Dmin 158km	Az.gap 271°		Rsd 0.2s	15ph/14stn	Dmin 98km	Az.gap 224°	
Corr. -0.873	10M/10stn	Msd 0.3			Corr. -0.606	19M/17stn	Msd 0.2	1↑	

00/579					00/638						
JAN 23	142110.3s	37.87S	178.47E	12km	M=3.8	JAN 26	202343.5s	38.47S	175.96E	173km	M=3.5
	0.3	0.01	0.02	R			1.5	0.06	0.06	12	
Rsd	0.3s	12ph/9stn	Dmin 29km	Az.gap 230°		Rsd	0.4s	9ph/8stn	Dmin 70km	Az.gap 225°	
Corr.	-0.281	19M/15stn	Msd 0.3	1↑		Corr.	-0.015	13M/13stn	Msd 0.3		
00/580					00/639						
JAN 23	155543.3s	36.32S	178.75E	256km	M=3.7	JAN 26	211138.0s	38.54S	175.84E	136km	M=3.6
	0.3	0.05	0.07	2			0.4	0.03	0.02	3	
Rsd	0.1s	8ph/4stn	Dmin 148km	Az.gap 342°		Rsd	0.2s	17ph/13stn	Dmin 21km	Az.gap 220°	
Corr.	-0.905	3M/3stn	Msd 0.5			Corr.	-0.762	14M/14stn	Msd 0.3		
00/581					00/694						
JAN 23	155701.8s	41.86S	172.34E	80km	M=3.5	JAN 28	170626.1s	41.27S	172.60E	197km	M=4.0
	0.2	0.01	0.01	2			0.3	0.02	0.02	2	
Rsd	0.2s	19ph/15stn	Dmin 46km	Az.gap 102°		Rsd	0.2s	27ph/20stn	Dmin 49km	Az.gap 122°	
Corr.	0.056	12M/12stn	Msd 0.2	1↑		Corr.	-0.257	17M/15stn	Msd 0.3	4↑ 3↓	
00/587					00/698						
JAN 23	201903.2s	38.58S	175.97E	130km	M=3.6	JAN 28	190634.0s	36.77S	179.88E	155km	M=3.7
	0.4	0.02	0.02	4			1.4	0.13	0.14	15	
Rsd	0.2s	17ph/13stn	Dmin 25km	Az.gap 157°		Rsd	0.3s	6ph/4stn	Dmin 168km	Az.gap 340°	
Corr.	-0.283	12M/12stn	Msd 0.2	2↑ 1↓		Corr.	-0.825	3M/3stn	Msd 0.1		
00/588					00/703						
JAN 23	203944.0s	39.58S	174.08E	240km	M=3.6	JAN 29	033507.8s	40.09S	178.59E	33km	M=3.9
	0.6	0.01	0.02	6			0.9	0.04	0.08	R	
Rsd	0.1s	20ph/19stn	Dmin 133km	Az.gap 199°		Rsd	0.5s	21ph/15stn	Dmin 171km	Az.gap 234°	
Corr.	-0.683	13M/13stn	Msd 0.2			Corr.	-0.720	17M/17stn	Msd 0.4		
00/607					00/706						
JAN 24	225555.8s	38.65S	175.05E	202km	M=3.7	JAN 29	044823.2s	38.54S	175.78E	151km	M=3.6
	0.7	0.04	0.06	10			0.3	0.02	0.02	2	
Rsd	0.4s	15ph/13stn	Dmin 185km	Az.gap 216°		Rsd	0.1s	16ph/12stn	Dmin 37km	Az.gap 220°	
Corr.	-0.772	10M/10stn	Msd 0.3	1↓		Corr.	-0.622	17M/17stn	Msd 0.2	1↑	
	Poor station coverage.										
00/612					00/729						
JAN 25	113251.4s	43.84S	169.10E	5km	M=3.6	JAN 30	080909.7s	40.32S	174.13E	94km	M=3.8
	0.4	0.03	0.03	R			0.2	0.02	0.01	4	
Rsd	0.3s	11ph/8stn	Dmin 99km	Az.gap 181°		Rsd	0.1s	20ph/15stn	Dmin 90km	Az.gap 142°	
Corr.	-0.666	9M/7stn	Msd 0.2			Corr.	-0.812	1M/1stn	Msd 0.0		
00/628					00/749						
JAN 26	074310.7s	37.10S	176.44E	302km	M=3.9	JAN 31	154051.8s	40.44S	177.09E	72km	M=3.9
	0.8	0.08	0.11	10			0.5	0.01	0.05	9	
Rsd	0.3s	13ph/10stn	Dmin 141km	Az.gap 265°		Rsd	0.2s	23ph/19stn	Dmin 77km	Az.gap 202°	
Corr.	-0.855	9M/9stn	Msd 0.2			Corr.	-0.466	24M/22stn	Msd 0.3	1↑ 3↓	
00/629					00/775						
JAN 26	074813.6s	45.37S	167.35E	106km	M=4.5	FEB 01	125938.1s	37.78S	177.51E	99km	M=4.3
	0.5	0.03	0.03	3			0.3	0.01	0.01	2	
Rsd	0.2s	12ph/8stn	Dmin 19km	Az.gap 167°		Rsd	0.2s	35ph/29stn	Dmin 39km	Az.gap 120°	
Corr.	-0.215	10M/6stn	Msd 0.1	4↑ 2↓		Corr.	0.473	27M/20stn	Msd 0.3	4↑ 1↓	
00/637					00/781						
JAN 26	183817.5s	45.16S	167.50E	96km	M=4.3	FEB 01	181501.7s	38.03S	176.39E	156km	M=3.7
	0.5	0.03	0.04	4			0.4	0.03	0.02	3	
Rsd	0.3s	10ph/7stn	Dmin 44km	Az.gap 186°		Rsd	0.2s	12ph/11stn	Dmin 68km	Az.gap 218°	
Corr.	-0.438	11M/6stn	Msd 0.3	2↑ 3↓		Corr.	-0.659	9M/9stn	Msd 0.2		

				00/782				00/862
FEB 01	191455.7s	40.54S	173.73E	97km	M=3.5			
	0.3	0.01	0.01	4				
Rsd 0.3s	41ph/32stn		Dmin 33km		Az. gap 113°			
Corr. 0.207	12M/12stn		Msd 0.3		1↑ 2↓			
				00/789				00/871
FEB 02	032719.6s	44.46S	168.06E	5km	M=4.5			
	0.2	0.01	0.01	R				
Rsd 0.2s	13ph/6stn		Dmin 26km		Az. gap 197°			
Corr. -0.822	14M/8stn		Msd 0.2					
				00/793				00/893
FEB 02	042213.7s	38.33S	176.00E	150km	M=3.7			
	0.6	0.04	0.03	5				
Rsd 0.2s	13ph/11stn		Dmin 84km		Az. gap 216°			
Corr. -0.623	18M/16stn		Msd 0.2					
				00/797				00/894
FEB 02	072645.8s	40.36S	174.07E	93km	M=3.5			
	0.3	0.01	0.01	4				
Rsd 0.2s	37ph/29stn		Dmin 51km		Az. gap 104°			
Corr. 0.309	16M/14stn		Msd 0.3		4↑ 1↓			
				00/805				00/905
FEB 02	114008.1s	36.02S	179.72E	12km	M=4.9			
	0.4	0.02	0.02	R				
Rsd 0.1s	26ph/23stn		Dmin 216km		Az. gap 310°			
Corr. 0.272	13M/7stn		Msd 0.2		1↓			
				00/806				00/911
FEB 02	114832.4s	38.64S	175.62E	167km	M=4.1			
	0.5	0.02	0.02	4				
Rsd 0.2s	33ph/22stn		Dmin 12km		Az. gap 122°			
Corr. -0.387	24M/22stn		Msd 0.3		1↑			
				00/845				00/918
FEB 04	100003.5s	38.34S	176.38E	108km	M=4.2			
	0.2	0.01	0.01	2				
Rsd 0.2s	32ph/26stn		Dmin 11km		Az. gap 52°			
Corr. -0.296	25M/20stn		Msd 0.2		3↑ 2↓			
				00/853				00/932
FEB 04	155236.6s	38.24S	176.41E	153km	M=3.6			
	0.3	0.06	0.04	3				
Rsd 0.1s	10ph/8stn		Dmin 61km		Az. gap 205°			
Corr. -0.968	12M/12stn		Msd 0.2		1↑ 1↓			
				00/855				00/940
FEB 05	004346.9s	40.59S	178.74E	33km	M=3.6			
	0.5	0.02	0.04	R				
Rsd 0.2s	10ph/6stn		Dmin 280km		Az. gap 262°			
Corr. -0.745	13M/13stn		Msd 0.2					
				00/857				00/941
FEB 05	031815.5s	40.40S	175.61E	48km	M=4.2			
	0.1	0.01	0.01	3				
Rsd 0.2s	40ph/33stn		Dmin 30km		Az. gap 81°			
Corr. -0.334	20M/15stn		Msd 0.3		3↑ 3↓			
					Felt Mangaone Rd (62) and Waitare Beach (65).			
FEB 05	062749.9s	37.75S	176.33E	164km	M=4.1			
	0.4	0.04	0.03	4				
Rsd 0.2s	18ph/15stn		Dmin 89km		Az. gap 222°			
Corr. -0.752	22M/21stn		Msd 0.4		1↑			
				00/871				00/871
FEB 05	112828.2s	45.38S	167.12E	77km	M=4.6			
	0.2	0.01	0.02	1				
Rsd 0.1s	12ph/7stn		Dmin 10km		Az. gap 240°			
Corr. -0.251	19M/11stn		Msd 0.2		1↑ 6↓			
					Felt Queenstown (132).			
				00/893				00/893
FEB 06	202351.5s	36.47S	178.05E	115km	M=4.6			
	0.4	0.03	0.02	6				
Rsd 0.1s	14ph/11stn		Dmin 127km		Az. gap 269°			
Corr. 0.296	26M/20stn		Msd 0.3		2↑ 1↓			
				00/894				00/894
FEB 06	202829.1s	38.22S	179.83W	12km	M=4.0			
	0.6	0.05	0.04	R				
Rsd 0.2s	13ph/11stn		Dmin 169km		Az. gap 292°			
Corr. -0.311	24M/19stn		Msd 0.3					
				00/905				00/905
FEB 07	001251.7s	42.50S	173.77E	33km	M=3.5			
	0.1	0.01	0.01	R				
Rsd 0.2s	19ph/13stn		Dmin 88km		Az. gap 168°			
Corr. -0.709	19M/17stn		Msd 0.2					
				00/911				00/911
FEB 07	094620.7s	43.96S	169.49E	5km	M=3.7			
	0.1	0.01	0.01	R				
Rsd 0.2s	14ph/8stn		Dmin 33km		Az. gap 100°			
Corr. 0.768	10M/5stn		Msd 0.2		1↑			
				00/918				00/918
FEB 07	153246.9s	40.85S	175.87E	29km	M=3.6			
	0.1	0.01	0.01	2				
Rsd 0.3s	27ph/22stn		Dmin 32km		Az. gap 150°			
Corr. -0.634	29M/25stn		Msd 0.3		3↑ 4↓			
				00/932				00/932
FEB 08	043434.5s	35.79S	178.49E	33km	M=3.5			
	0.1	0.01	0.01	R				
Rsd 0.0s	5ph/3stn		Dmin 201km		Az. gap 341°			
Corr. -0.209	3M/3stn		Msd 0.2					
				00/940				00/940
FEB 08	094613.5s	39.38S	175.81E	70km	M=4.1			
	0.2	0.01	0.01	2				
Rsd 0.2s	46ph/38stn		Dmin 18km		Az. gap 40°			
Corr. -0.301	10M/5stn		Msd 0.3		8↑ 5↓			
					Felt Moawhango (58) MM4.			
				00/941				00/941
FEB 08	095712.7s	37.44S	179.44E	12km	M=3.8			
	0.3	0.02	0.02	R				
Rsd 0.1s	13ph/9stn		Dmin 102km		Az. gap 300°			
Corr. -0.415	12M/9stn		Msd 0.2					

				00/951					00/1038	
FEB 08 142726.2s	37.38S	179.45E	12km	M=4.1		FEB 11 030757.8s	37.01S	177.82E	121km	M=3.8
	0.4	0.02	0.02	3			0.3	0.01	0.01	3
Rsd 0.1s	17ph/11stn	Dmin 105km	Az.gap 296°			Rsd 0.1s	16ph/14stn	Dmin 78km	Az.gap 229°	
Corr. -0.078	18M/14stn	Msd 0.3				Corr. 0.048	5M/4stn	Msd 0.1		
				00/963						00/1041
FEB 08 212904.0s	40.59S	174.21E	66km	M=3.5		FEB 11 044302.9s	38.03S	176.54E	148km	M=4.6
	0.3	0.01	0.01	6			0.2	0.01	0.01	2
Rsd 0.3s	33ph/28stn	Dmin 34km	Az.gap 89°			Rsd 0.2s	51ph/43stn	Dmin 8km	Az.gap 73°	
Corr. 0.006	14M/12stn	Msd 0.4	1↓			Corr. 0.059	12M/6stn	Msd 0.2	17↑ 5↓	
				00/974						00/1056
FEB 09 094103.4s	40.51S	173.88E	112km	M=3.6		FEB 11 103405.2s	42.10S	174.68E	32km	M=4.1
	0.3	0.01	0.01	4			0.3	0.02	0.01	2
Rsd 0.3s	40ph/33stn	Dmin 33km	Az.gap 107°			Rsd 0.2s	26ph/21stn	Dmin 55km	Az.gap 183°	
Corr. 0.230	14M/14stn	Msd 0.3	8↑ 1↓			Corr. -0.688	14M/8stn	Msd 0.1	4↑ 3↓	
				00/975						00/1061
FEB 09 095200.5s	40.16S	173.62E	175km	M=3.6		FEB 11 131725.4s	40.41S	173.87E	133km	M=4.0
	0.4	0.02	0.02	4			0.3	0.01	0.01	3
Rsd 0.3s	34ph/27stn	Dmin 76km	Az.gap 178°			Rsd 0.2s	42ph/32stn	Dmin 43km	Az.gap 115°	
Corr. -0.106	10M/10stn	Msd 0.1	1↑			Corr. -0.199	18M/15stn	Msd 0.3	6↑ 1↓	
				00/983						00/1079
FEB 09 151220.9s	37.92S	179.07E	23km	M=3.6		FEB 12 011921.7s	38.67S	178.54E	29km	M=3.8
	0.4	0.02	0.02	2			0.3	0.01	0.02	2
Rsd 0.1s	5ph/3stn	Dmin 74km	Az.gap 319°			Rsd 0.1s	22ph/19stn	Dmin 44km	Az.gap 230°	
Corr. -0.501	5M/3stn	Msd 0.3	1↑ 1↓			Corr. -0.721	32M/26stn	Msd 0.3		
				00/989						00/1083
FEB 09 185815.7s	37.58S	176.84E	202km	M=3.6		FEB 12 025806.9s	39.98S	175.23E	68km	M=3.8
	0.6	0.06	0.06	4			0.2	0.01	0.01	3
Rsd 0.2s	7ph/6stn	Dmin 79km	Az.gap 240°			Rsd 0.3s	41ph/32stn	Dmin 32km	Az.gap 60°	
Corr. -0.895	13M/13stn	Msd 0.3				Corr. -0.350	8M/4stn	Msd 0.4	1↑	
				00/991						Felt Wanganui (57).
FEB 09 190936.7s	39.99S	176.83E	52km	M=3.6		FEB 12 042147.4s	39.50S	179.68E	33km	M=4.0
	0.2	0.01	0.02	4			0.7	0.03	0.05	R
Rsd 0.2s	38ph/30stn	Dmin 49km	Az.gap 182°			Rsd 0.4s	22ph/17stn	Dmin 173km	Az.gap 259°	
Corr. -0.474	20M/16stn	Msd 0.2	1↓			Corr. -0.270	31M/28stn	Msd 0.3		
				00/999						00/1113
FEB 10 005156.0s	37.67S	177.08E	146km	M=3.9		FEB 13 025522.2s	36.82S	177.57E	12km	M=4.0
	1.0	0.04	0.04	9			0.5	0.03	0.03	R
Rsd 0.6s	8ph/6stn	Dmin 65km	Az.gap 136°			Rsd 0.3s	10ph/5stn	Dmin 108km	Az.gap 231°	
Corr. -0.086	5M/4stn	Msd 0.2	1↑			Corr. 0.730	16M/11stn	Msd 0.2	1↑ 1↓	
				00/1016						00/1114
FEB 10 114522.7s	37.54S	176.46E	199km	M=4.1		FEB 13 040937.0s	35.52S	178.70E	248km	M=4.3
	0.4	0.03	0.03	4			0.7	0.09	0.10	11
Rsd 0.2s	25ph/20stn	Dmin 53km	Az.gap 130°			Rsd 0.2s	6ph/4stn	Dmin 234km	Az.gap 344°	
Corr. -0.259	21M/19stn	Msd 0.2	1↑ 1↓			Corr. -0.528	5M/4stn	Msd 0.2		
				00/1027						00/1118
FEB 10 175659.6s	48.66S	164.97E	33km	M=4.0		FEB 13 100031.0s	37.75S	179.27E	33km	M=4.1
	1.1	0.10	0.10	R			0.6	0.03	0.04	R
Rsd 0.4s	9ph/5stn	Dmin 381km	Az.gap 342°			Rsd 0.2s	12ph/9stn	Dmin 87km	Az.gap 290°	
Corr. -0.554	6M/6stn	Msd 0.2				Corr. -0.151	30M/24stn	Msd 0.3	1↓	

				00/1148					00/1227
FEB 14	021148.7s	38.48S	175.61E	187km	M=3.7				FEB 15
		0.3	0.01	0.08	3				143521.6s
									40.41S
Rsd	0.0s	13ph/11stn	Dmin	59km					177.29E
Corr.	-0.484	3M/3stn	Msd	0.4					12km
									M=3.8
									R
									Az.gap 207°
									1↓
				00/1154					00/1256
FEB 14	051931.6s	37.96S	176.63E	164km	M=3.7				FEB 16
		0.4	0.05	0.04	3				055641.3s
									36.99S
Rsd	0.1s	11ph/10stn	Dmin	53km					176.88E
Corr.	-0.773	9M/9stn	Msd	0.2	1↑				230km
									M=4.2
									6
									Az.gap 195°
									1↑ 1↓
				00/1158					00/1260
FEB 14	073611.8s	45.35S	167.39E	62km	M=3.5				FEB 16
		0.3	0.01	0.02	3				080841.4s
									41.26S
Rsd	0.1s	10ph/7stn	Dmin	23km					172.69E
Corr.	0.130	8M/4stn	Msd	0.2	1↑ 1↓				164km
									M=3.6
									3
									Az.gap 111°
									1↑ 2↓
				00/1164					00/1262
FEB 14	112233.7s	37.26S	177.28E	152km	M=3.8				FEB 16
		0.3	0.02	0.02	3				090707.9s
									47.60S
Rsd	0.2s	15ph/13stn	Dmin	98km					165.21E
Corr.	0.038	15M/13stn	Msd	0.3	1↑				12km
									M=3.6
									R
									Az.gap 330°
									Corr. -0.466
									5M/5stn
									Msd 0.2
				00/1165					00/1280
FEB 14	112911.1s	37.06S	177.13E	376km	M=4.3				FEB 16
		1.1	0.19	0.09	11				183643.8s
									45.03S
Rsd	0.2s	16ph/15stn	Dmin	111km					167.62E
Corr.	-0.543	16M/16stn	Msd	0.3	1↑				86km
									M=3.8
									5
									Az.gap 185°
									1↑ 2↓
				00/1167					00/1281
FEB 14	120616.3s	41.16S	174.52E	61km	M=3.5				FEB 16
		0.2	0.01	0.01	2				193019.7s
									38.23S
Rsd	0.3s	37ph/27stn	Dmin	17km					178.25E
Corr.	-0.341	13M/10stn	Msd	0.3	5↑ 3↓				5km
									M=3.7
									R
									Az.gap 199°
									Corr. -0.780
									27M/23stn
									Msd 0.3
				00/1210					00/1288
FEB 15	041817.4s	37.04S	177.52E	145km	M=3.9				FEB 16
		0.3	0.04	0.02	4				224310.9s
									41.49S
Rsd	0.2s	14ph/12stn	Dmin	93km					172.35E
Corr.	-0.590	22M/18stn	Msd	0.2	1↓				11km
									M=3.6
									4
									Az.gap 134°
									1↑ 2↓
				00/1211					00/1289
FEB 15	051628.7s	45.04S	167.63E	111km	M=3.6				FEB 16
		0.5	0.02	0.03	4				225144.3s
									37.92S
Rsd	0.3s	12ph/8stn	Dmin	55km					176.54E
Corr.	-0.130	14M/8stn	Msd	0.1	1↑ 1↓				163km
									M=3.8
									3
									Az.gap 218°
									1↑ 1↓
				00/1212					00/1292
FEB 15	061106.5s	41.08S	174.16E	53km	M=3.5				FEB 17
		0.1	0.01	0.01	2				015450.3s
									36.40S
Rsd	0.2s	29ph/25stn	Dmin	18km					179.97E
Corr.	-0.242	11M/10stn	Msd	0.3	3↑ 4↓				72km
									M=4.0
									15
									Az.gap 346°
									Corr. -0.749
									3M/3stn
									Msd 0.3
				00/1224					00/1293
FEB 15	135044.6s	37.25S	177.50E	90km	M=4.3				FEB 17
		0.4	0.03	0.02	5				022834.4s
									37.88S
Rsd	0.2s	22ph/20stn	Dmin	42km					176.72E
Corr.	0.098	24M/20stn	Msd	0.3	1↑				138km
									M=3.6
									3
									Az.gap 215°
									Corr. -0.900
									12M/12stn
									Msd 0.3

Felt Whitby (68).

				00/1296					00/1478
FEB 17 054045.9s	38.30S	176.17E	156km	M=3.7		FEB 18 062432.6s	41.74S	172.64E	76km M=3.6
	0.5	0.02	0.03	4			0.3	0.01	0.01
Rsd 0.1s	14ph/13stn	Dmin 12km		Az.gap 171°		Rsd 0.2s	21ph/15stn	Dmin 70km	Az.gap 86°
Corr. -0.712	16M/15stn	Msd 0.2	1↑			Corr. -0.179	11M/11stn	Msd 0.3	1↑
				00/1298					00/1479
FEB 17 055730.7s	38.09S	176.63E	5km	M=3.5		FEB 18 063035.2s	39.45S	174.69E	144km M=4.0
	0.2	0.02	0.01	R			0.4	0.01	0.01
Rsd 0.4s	25ph/22stn	Dmin 10km		Az.gap 54°		Rsd 0.2s	41ph/35stn	Dmin 32km	Az.gap 59°
Corr. -0.071	21M/20stn	Msd 0.2	1↑			Corr. -0.361	26M/22stn	Msd 0.3	4↑1↓
	Felt Kawerau (34); first of a small swarm felt there.								00/1496
				00/1340		FEB 18 154131.3s	40.69S	174.22E	67km M=3.5
FEB 17 071001.8s	38.08S	176.65E	5km	M=3.5			0.2	0.01	0.01
	0.2	0.02	0.01	R		Rsd 0.3s	32ph/23stn	Dmin 28km	Az.gap 88°
Rsd 0.4s	29ph/25stn	Dmin 9km		Az.gap 47°		Corr. 0.005	17M/14stn	Msd 0.3	1↑
Corr. -0.073	20M/18stn	Msd 0.2							00/1507
	Felt Kawerau (34).					FEB 18 191624.7s	39.09S	174.97E	168km M=3.6
				00/1424			0.6	0.01	0.07
FEB 17 153623.4s	39.20S	174.53E	0km	M=3.9		Rsd 0.1s	19ph/16stn	Dmin 37km	Az.gap 239°
	0.2	0.01	0.01	3		Corr. 0.104	10M/10stn	Msd 0.3	1↑2↓
Rsd 0.3s	43ph/37stn	Dmin 16km		Az.gap 91°					00/1511
Corr. -0.183	12M/8stn	Msd 0.4	1↑			FEB 18 195046.3s	38.53S	175.80E	152km M=4.0
	Felt Makahu (48).						0.6	0.03	0.02
				00/1429		Rsd 0.2s	21ph/20stn	Dmin 20km	Az.gap 154°
FEB 17 162627.6s	36.02S	179.53W	33km	M=4.3		Corr. 0.141	20M/18stn	Msd 0.2	1↑
	0.2	0.01	0.02	R					00/1516
Rsd 0.1s	6ph/4stn	Dmin 261km		Az.gap 340°		FEB 18 214440.5s	38.79S	178.74E	22km M=3.6
Corr. -0.527	5M/3stn	Msd 0.2					0.5	0.03	0.03
				00/1436		Rsd 0.1s	14ph/13stn	Dmin 64km	Az.gap 237°
FEB 17 185825.7s	39.18S	174.49E	5km	M=3.3		Corr. -0.897	15M/15stn	Msd 0.2	
	0.2	0.01	0.01	2					00/1541
Rsd 0.3s	35ph/28stn	Dmin 15km		Az.gap 113°		FEB 19 072958.5s	38.16S	176.01E	180km M=3.9
Corr. -0.319	25M/24stn	Msd 0.3	1↑				0.5	0.03	0.02
	Felt Makahu (48).					Rsd 0.1s	14ph/13stn	Dmin 66km	Az.gap 210°
				00/1437		Corr. -0.261	18M/16stn	Msd 0.3	
FEB 17 190317.8s	39.19S	174.51E	5km	M=3.6					00/1569
	0.1	0.01	0.00	R		FEB 20 042921.2s	40.44S	176.41E	25km M=3.7
Rsd 0.2s	34ph/29stn	Dmin 15km		Az.gap 110°			0.2	0.01	0.02
Corr. -0.388	35M/31stn	Msd 0.3	1↑			Rsd 0.2s	35ph/33stn	Dmin 30km	Az.gap 179°
	Felt Makahu (48).					Corr. -0.570	43M/38stn	Msd 0.3	1↑
				00/1474					00/1573
FEB 18 052535.3s	37.52S	178.39E	33km	M=3.6		FEB 20 070525.6s	39.14S	174.94E	224km M=3.7
	0.7	0.04	0.07	R			0.4	0.01	0.01
Rsd 0.4s	4ph/3stn	Dmin 12km		Az.gap 315°		Rsd 0.1s	22ph/20stn	Dmin 53km	Az.gap 176°
Corr. 0.311	3M/2stn	Msd 0.1	1↑			Corr. -0.214	13M/13stn	Msd 0.3	1↓
				00/1475					00/1593
FEB 18 060145.0s	38.07S	176.73E	5km	M=1.9		FEB 20 135300.5s	39.36S	177.60E	36km M=3.6
	0.2	0.01	0.01	R			0.3	0.02	0.02
Rsd 0.2s	6ph/3stn	Dmin 5km		Az.gap 192°		Rsd 0.2s	27ph/23stn	Dmin 38km	Az.gap 196°
Corr. 0.421	4M/4stn	Msd 0.1				Corr. -0.692	17M/15stn	Msd 0.3	1↑
	Felt Kawerau (34).								

				00/1773					00/1895
FEB 26	143936.5s	38.48S	175.76E	154km	M=4.2				MAR 01
	0.3	0.02	0.01	3					170252.7s
									36.87S
									177.04E
									253km
									M=4.2
Rsd 0.2s	38ph/33stn	Dmin 26km	Az.gap 91°						
Corr. -0.384	9M/5stn	Msd 0.2	7↑ 10↓						
				00/1776					00/1907
FEB 26	170714.2s	38.29S	176.10E	179km	M=3.6				MAR 02
	0.5	0.03	0.03	4					052753.1s
									38.54S
									175.10E
									229km
									M=3.8
Rsd 0.2s	11ph/9stn	Dmin 70km	Az.gap 236°						
Corr. -0.439	11M/11stn	Msd 0.2							
				00/1777					00/1926
FEB 26	174928.0s	38.35S	176.11E	161km	M=3.7				MAR 02
	1.1	0.05	0.05	10					161044.8s
									37.20S
									177.54E
									102km
									M=3.9
Rsd 0.3s	9ph/7stn	Dmin 88km	Az.gap 230°						
Corr. -0.573	12M/12stn	Msd 0.4							
				00/1785					00/1964
FEB 26	224510.1s	40.46S	173.40E	160km	M=4.1				MAR 03
	0.4	0.01	0.01	4					211309.7s
									38.52S
									174.16E
									17km
									M=3.6
Rsd 0.2s	37ph/33stn	Dmin 58km	Az.gap 136°						
Corr. 0.031	18M/15stn	Msd 0.3	3↑ 3↓						
				00/1787					00/1965
FEB 27	003234.8s	39.66S	175.76E	12km	M=1.9				MAR 03
	0.3	0.02	0.03	R					224628.8s
									38.34S
									176.18E
									136km
									M=4.0
Rsd 0.1s	7ph/5stn	Dmin 45km	Az.gap 342°						
Corr. 0.431	3M/3stn	Msd 0.1	1↓						
				00/1810					00/1974
FEB 27	212733.2s	37.12S	176.95E	184km	M=3.7				MAR 04
	0.6	0.10	0.05	8					103144.4s
									38.15S
									176.30E
									148km
									M=3.8
Rsd 0.2s	8ph/6stn	Dmin 128km	Az.gap 283°						
Corr. -0.747	9M/9stn	Msd 0.2							
				00/1825					00/1992
FEB 28	055223.7s	41.26S	172.75E	156km	M=3.6				MAR 04
	0.4	0.02	0.02	4					231926.1s
									36.26S
									179.63E
									12km
									M=3.8
Rsd 0.2s	23ph/17stn	Dmin 51km	Az.gap 104°						
Corr. -0.341	13M/13stn	Msd 0.3	1↑ 1↓						
				00/1853					00/1996
FEB 29	011232.8s	37.46S	177.57E	112km	M=3.9				MAR 05
	0.3	0.04	0.01	2					034940.7s
									41.20S
									172.64E
									174km
									M=3.6
Rsd 0.1s	18ph/17stn	Dmin 97km	Az.gap 278°						
Corr. 0.263	18M/16stn	Msd 0.3	1↓						
				00/1854					00/2000
FEB 29	014817.8s	39.37S	173.67E	17km	M=3.6				MAR 05
	0.2	0.02	0.02	1					052607.6s
									45.16S
									167.56E
									102km
									M=3.6
Rsd 0.2s	35ph/29stn	Dmin 20km	Az.gap 181°						
Corr. -0.730	9M/6stn	Msd 0.1	3↑ 1↓						
				00/1863					00/2001
FEB 29	053307.9s	38.12S	176.31E	162km	M=3.8				MAR 05
	0.6	0.05	0.02	4					064346.0s
									38.02S
									176.09E
									170km
									M=3.7
Rsd 0.2s	16ph/14stn	Dmin 72km	Az.gap 223°						
Corr. -0.508	15M/15stn	Msd 0.3	1↑						

Poor station coverage.

Felt Moawhango (58) MM4.

00/2036					00/2131				
MAR 06 105522.0s	38.65S	175.43E	214km	M=4.1	MAR 09 145756.6s	34.79S	178.64E	137km	M=3.9
	0.8	0.05	0.04	6		0.4	0.10	0.09	26
Rsd 0.4s	20ph/16stn	Dmin 27km	Az.gap 140°		Rsd 0.0s	8ph/5stn	Dmin 313km	Az.gap 338°	
Corr. -0.356	21M/20stn	Msd 0.3	7↑ 2↓		Corr. -0.973	6M/6stn	Msd 0.2		
00/2037					00/2137				
MAR 06 110046.6s	37.35S	176.79E	200km	M=3.6	MAR 09 153311.9s	38.63S	176.02E	5km	M=2.9
	1.2	0.10	0.06	10		0.1	0.01	0.01	R
Rsd 0.3s	10ph/9stn	Dmin 105km	Az.gap 249°		Rsd 0.3s	20ph/16stn	Dmin 7km	Az.gap 100°	
Corr. -0.587	12M/12stn	Msd 0.3			Corr. -0.631	10M/10stn	Msd 0.4		
					Felt Waihora Rd (40) and Taupo (41).				
00/2048					00/2139				
MAR 06 221653.3s	38.43S	175.91E	163km	M=3.8	MAR 09 154222.2s	37.99S	176.51E	149km	M=3.7
	0.9	0.05	0.03	6		0.6	0.03	0.04	5
Rsd 0.2s	11ph/9stn	Dmin 64km	Az.gap 214°		Rsd 0.2s	14ph/13stn	Dmin 60km	Az.gap 259°	
Corr. -0.324	14M/14stn	Msd 0.3	1↓		Corr. -0.130	16M/16stn	Msd 0.3	3↑ 1↓	
00/2051					00/2150				
MAR 07 031234.4s	45.03S	166.88E	19km	M=3.6	MAR 09 225145.4s	38.19S	178.81E	12km	M=4.7
	0.1	0.01	0.01	1		0.7	0.02	0.05	R
Rsd 0.0s	6ph/3stn	Dmin 53km	Az.gap 314°		Rsd 0.3s	22ph/20stn	Dmin 80km	Az.gap 252°	
Corr. 0.012	5M/5stn	Msd 1.6	1↓		Corr. -0.545	18M/11stn	Msd 0.2	1↓	
00/2067					00/2158				
MAR 07 132453.4s	36.73S	179.63E	12km	M=3.6	MAR 10 064316.8s	39.21S	174.48E	12km	M=3.6
	2.6	1.14	0.95	R		0.1	0.01	0.00	R
Rsd 0.6s	8ph/6stn	Dmin 152km	Az.gap 356°		Rsd 0.2s	34ph/25stn	Dmin 12km	Az.gap 108°	
Corr. -0.978	6M/6stn	Msd 0.3			Corr. -0.309	38M/32stn	Msd 0.3	1↑	
00/2100					00/2160				
MAR 08 174559.6s	37.72S	176.43E	295km	M=3.9	MAR 10 064723.7s	39.18S	174.50E	7km	M=3.0
	0.5	0.09	0.06	5		0.1	0.01	0.00	2
Rsd 0.1s	13ph/12stn	Dmin 85km	Az.gap 272°		Rsd 0.2s	27ph/19stn	Dmin 15km	Az.gap 113°	
Corr. -0.819	17M/17stn	Msd 0.2	3↑ 1↓		Corr. -0.291	21M/21stn	Msd 0.3	1↑	
					Felt Makahu (48).				
00/2109					00/2165				
MAR 08 230812.1s	40.02S	174.12E	145km	M=4.0	MAR 10 074936.8s	44.87S	167.62E	75km	M=3.7
	0.3	0.01	0.01	4		0.2	0.01	0.01	1
Rsd 0.2s	34ph/30stn	Dmin 76km	Az.gap 109°		Rsd 0.1s	17ph/10stn	Dmin 33km	Az.gap 197°	
Corr. -0.076	23M/20stn	Msd 0.4	8↑ 5↓		Corr. -0.375	16M/10stn	Msd 0.3	1↑ 2↓	
00/2120					00/2166				
MAR 09 111748.6s	37.34S	177.44E	265km	M=3.8	MAR 10 080206.7s	41.26S	172.74E	172km	M=3.6
	0.3	0.02	0.02	2		0.4	0.02	0.01	3
Rsd 0.1s	12ph/11stn	Dmin 106km	Az.gap 330°		Rsd 0.2s	25ph/19stn	Dmin 52km	Az.gap 104°	
Corr. -0.341	13M/13stn	Msd 0.2	1↓		Corr. -0.288	16M/15stn	Msd 0.2	1↑	
00/2126					00/2170				
MAR 09 132523.8s	40.03S	175.16E	12km	M=3.6	MAR 10 091126.4s	39.15S	175.04E	151km	M=3.8
	0.1	0.01	0.01	R		0.4	0.02	0.02	4
Rsd 0.4s	40ph/33stn	Dmin 78km	Az.gap 83°		Rsd 0.3s	32ph/26stn	Dmin 33km	Az.gap 82°	
Corr. -0.028	37M/33stn	Msd 0.3	5↑ 2↓		Corr. -0.038	22M/19stn	Msd 0.3	5↑ 5↓	
					Felt Wanganui (57).				
00/2130					00/2188				
MAR 09 144721.7s	40.03S	175.16E	12km	M=3.6	MAR 10 140241.8s	39.20S	174.50E	9km	M=4.5
	0.1	0.01	0.01	R		0.1	0.01	0.01	2
Rsd 0.5s	36ph/31stn	Dmin 79km	Az.gap 82°		Rsd 0.2s	42ph/33stn	Dmin 13km	Az.gap 98°	
Corr. -0.096	37M/34stn	Msd 0.3	6↑ 1↓		Corr. -0.278	23M/13stn	Msd 0.3	13↑ 3↓	
					Felt Uruti (38) and Makahu (48).				

				00/2205					00/2318	
MAR 10 200040.6s	39.33S	175.77E	76km	M=3.7		MAR 14 195911.3s	36.58S	179.28E	234km	M=3.9
	0.3	0.02	0.02	3			0.4	0.10	0.21	11
Rsd 0.4s	41ph/32stn	Dmin 12km		Az.gap 84°		Rsd 0.1s	10ph/9stn	Dmin 143km		Az.gap 347°
Corr. -0.257	18M/16stn	Msd 0.2		1↑ 2↓		Corr. -0.948	12M/12stn	Msd 0.3		
				00/2214						00/2321
MAR 11 035654.6s	39.27S	174.83E	23km	M=3.7		MAR 14 235236.2s	38.58S	175.71E	174km	M=3.7
	0.0	0.00	0.00	1			0.3	0.01	0.01	3
Rsd 0.1s	36ph/31stn	Dmin 38km		Az.gap 83°		Rsd 0.1s	14ph/12stn	Dmin 80km		Az.gap 189°
Corr. -0.223	39M/34stn	Msd 0.3		8↑ 6↓		Corr. 0.117	12M/12stn	Msd 0.3		1↑
				00/2219						Poor station coverage.
MAR 11 065257.2s	38.38S	175.94E	137km	M=3.7						00/2325
	0.4	0.02	0.02	4		MAR 15 042437.2s	44.50S	168.30E	5km	M=4.0
Rsd 0.2s	28ph/24stn	Dmin 28km		Az.gap 162°			0.3	0.02	0.01	R
Corr. -0.570	15M/14stn	Msd 0.2		7↑ 3↓		Rsd 0.2s	18ph/12stn	Dmin 35km		Az.gap 166°
				00/2240		Corr. -0.167	13M/7stn	Msd 0.2		1↑
MAR 11 232502.6s	40.49S	174.96E	46km	M=3.6						Felt Glenorchy (121) MM4.
	0.1	0.00	0.01	3						00/2343
Rsd 0.2s	40ph/31stn	Dmin 42km		Az.gap 71°		MAR 15 144611.2s	38.57S	175.81E	138km	M=4.0
Corr. -0.118	19M/16stn	Msd 0.2		5↑ 3↓			0.4	0.02	0.02	4
				00/2252		Rsd 0.3s	17ph/12stn	Dmin 34km		Az.gap 160°
MAR 12 071213.5s	38.06S	176.81E	79km	M=3.5		Corr. 0.078	19M/17stn	Msd 0.3		2↑ 2↓
	0.2	0.02	0.01	2						00/2349
Rsd 0.2s	15ph/12stn	Dmin 35km		Az.gap 175°		MAR 15 185424.9s	36.49S	175.17E	12km	M=4.1
Corr. -0.555	7M/5stn	Msd 0.1		1↑			0.4	0.02	0.01	R
				00/2255		Rsd 0.3s	15ph/8stn	Dmin 40km		Az.gap 252°
MAR 12 082344.5s	38.01S	176.37E	163km	M=3.7		Corr. -0.206	23M/17stn	Msd 0.3		1↑
	0.3	0.02	0.02	2						Felt Auckland (16).
Rsd 0.1s	9ph/8stn	Dmin 71km		Az.gap 228°						00/2351
Corr. -0.845	11M/11stn	Msd 0.3		1↑		MAR 15 225930.2s	38.15S	176.59E	138km	M=4.9
				00/2263			0.2	0.01	0.01	2
MAR 12 133131.4s	38.54S	176.72E	52km	M=3.9		Rsd 0.1s	42ph/34stn	Dmin 12km		Az.gap 49°
	0.3	0.01	0.01	4		Corr. 0.024	8M/4stn	Msd 0.2		13↑ 7↓
Rsd 0.3s	31ph/23stn	Dmin 38km		Az.gap 87°						Felt Ruatuna Rd (35) MM4.
Corr. -0.084	17M/14stn	Msd 0.2		1↓						00/2353
				00/2266		MAR 16 000834.0s	38.14S	176.40E	146km	M=3.7
MAR 12 172736.0s	37.86S	176.90E	153km	M=3.7			0.1	0.01	0.01	1
	0.2	0.03	0.02	2		Rsd 0.1s	11ph/8stn	Dmin 64km		Az.gap 210°
Rsd 0.1s	10ph/9stn	Dmin 48km		Az.gap 210°		Corr. -0.814	10M/10stn	Msd 0.3		1↑
Corr. -0.847	7M/7stn	Msd 0.3		1↑						00/2369
				00/2286		MAR 16 132138.1s	38.30S	175.94E	170km	M=4.2
MAR 13 071905.6s	38.11S	175.93E	174km	M=3.8			0.5	0.02	0.02	4
	0.4	0.03	0.02	3		Rsd 0.2s	20ph/17stn	Dmin 26km		Az.gap 152°
Rsd 0.2s	15ph/12stn	Dmin 98km		Az.gap 212°		Corr. -0.251	25M/20stn	Msd 0.2		8↑ 5↓
Corr. -0.682	14M/14stn	Msd 0.3								00/2404
				00/2290		MAR 17 114213.8s	38.30S	176.00E	158km	M=4.0
MAR 13 105235.2s	38.66S	175.75E	162km	M=3.7			0.5	0.03	0.02	4
	0.4	0.02	0.04	3		Rsd 0.3s	21ph/17stn	Dmin 51km		Az.gap 173°
Rsd 0.1s	11ph/8stn	Dmin 35km		Az.gap 310°		Corr. -0.318	19M/17stn	Msd 0.3		7↑ 1↓
Corr. 0.539	2M/2stn	Msd 0.1		1↑						

				00/2413					00/2544
MAR 17 142159.5s	39.19S	174.50E	5km	M=3.8	MAR 22 005914.4s	37.29S	179.51E	12km	M=5.0
	0.1	0.01	0.00	R		0.4	0.03	0.03	R
Rsd 0.2s	38ph/32stn	Dmin 14km		Az.gap 99°	Rsd 0.2s	24ph/21stn	Dmin 140km		Az.gap 297°
Corr. -0.401	11M/7stn	Msd 0.3		9↑1↓	Corr. -0.226	24M/13stn	Msd 0.2		
Felt Stratford, Te Popo (47) and Makahu (48).									
				00/2446					00/2545
MAR 18 094631.0s	38.57S	175.24E	271km	M=3.5	MAR 22 011100.5s	37.28S	179.44E	12km	M=3.7
	1.1	0.02	0.09	7		0.5	0.02	0.04	R
Rsd 0.1s	8ph/8stn	Dmin 256km		Az.gap 322°	Rsd 0.2s	7ph/4stn	Dmin 107km		Az.gap 310°
Corr. -0.354	5M/5stn	Msd 0.2			Corr. -0.420	6M/4stn	Msd 0.2		
Very poor station coverage.									
				00/2467					00/2548
MAR 19 090346.0s	37.95S	176.82E	155km	M=3.6	MAR 22 012624.1s	37.31S	179.46E	12km	M=3.9
	0.3	0.07	0.05	3		0.6	0.04	0.04	R
Rsd 0.2s	12ph/10stn	Dmin 43km		Az.gap 206°	Rsd 0.2s	5ph/3stn	Dmin 107km		Az.gap 339°
Corr. -0.924	10M/10stn	Msd 0.4		1↑	Corr. -0.279	7M/3stn	Msd 0.1		
				00/2468					00/2554
MAR 19 091929.4s	45.12S	167.34E	91km	M=3.6	MAR 22 054309.6s	39.20S	174.48E	5km	M=3.6
	0.2	0.01	0.01	2		0.1	0.01	0.01	R
Rsd 0.1s	14ph/8stn	Dmin 42km		Az.gap 202°	Rsd 0.3s	36ph/29stn	Dmin 12km		Az.gap 110°
Corr. -0.122	12M/8stn	Msd 0.3		2↑4↓	Corr. -0.300	36M/31stn	Msd 0.3		1↑
				00/2473					00/2555
MAR 19 113044.9s	36.59S	176.95E	12km	M=3.6	MAR 22 065442.7s	38.70S	176.10E	89km	M=4.0
	0.4	0.02	0.02	R		0.3	0.01	0.01	3
Rsd 0.1s	7ph/6stn	Dmin 164km		Az.gap 291°	Rsd 0.2s	29ph/25stn	Dmin 21km		Az.gap 88°
Corr. -0.303	6M/6stn	Msd 0.3			Corr. -0.504	19M/18stn	Msd 0.3		6↑2↓
				00/2476					00/2561
MAR 19 123035.1s	40.28S	174.96E	25km	M=3.8	MAR 22 122804.6s	41.26S	172.81E	158km	M=3.7
	0.3	0.01	0.01	4		0.4	0.02	0.02	3
Rsd 0.4s	39ph/30stn	Dmin 65km		Az.gap 67°	Rsd 0.3s	23ph/17stn	Dmin 54km		Az.gap 97°
Corr. -0.266	39M/34stn	Msd 0.4		1↑4↓	Corr. -0.461	16M/15stn	Msd 0.2		7↑3↓
				00/2479					00/2569
MAR 19 170213.4s	40.33S	176.25E	55km	M=4.0	MAR 22 195553.6s	36.51S	177.79E	202km	M=4.7
	0.2	0.01	0.02	3		1.4	0.05	0.04	12
Rsd 0.2s	39ph/34stn	Dmin 39km		Az.gap 145°	Rsd 0.3s	26ph/24stn	Dmin 129km		Az.gap 258°
Corr. -0.553	23M/19stn	Msd 0.2		5↑4↓	Corr. 0.755	9M/5stn	Msd 0.2		3↑9↓
Felt Marton (61) MM4.									
				00/2486					00/2570
MAR 20 001213.6s	35.78S	178.12E	189km	M=4.1	MAR 22 210805.2s	36.61S	178.12E	110km	M=3.6
	0.1	0.01	0.01	2		0.3	0.03	0.03	7
Rsd 0.0s	12ph/10stn	Dmin 202km		Az.gap 325°	Rsd 0.1s	5ph/3stn	Dmin 110km		Az.gap 326°
Corr. -0.542	13M/12stn	Msd 0.2			Corr. -0.736	3M/3stn	Msd 0.3		1↓
				00/2490					00/2587
MAR 20 031253.7s	38.27S	175.90E	201km	M=3.5	MAR 23 115310.4s	38.48S	175.42E	230km	M=4.1
	0.6	0.05	0.04	6		0.8	0.06	0.05	6
Rsd 0.2s	11ph/8stn	Dmin 87km		Az.gap 225°	Rsd 0.4s	17ph/12stn	Dmin 54km		Az.gap 163°
Corr. 0.294	9M/9stn	Msd 0.2			Corr. -0.181	22M/20stn	Msd 0.3		1↑
				00/2528					00/2599
MAR 21 114703.2s	37.86S	176.09E	212km	M=4.4	MAR 23 212810.1s	38.57S	175.86E	142km	M=3.6
	0.3	0.01	0.01	3		0.3	0.02	0.02	3
Rsd 0.2s	34ph/30stn	Dmin 99km		Az.gap 97°	Rsd 0.1s	15ph/11stn	Dmin 34km		Az.gap 216°
Corr. 0.351	27M/22stn	Msd 0.3		2↑1↓	Corr. -0.728	14M/13stn	Msd 0.2		1↑

				00/2608					00/2699					
MAR 24	052705.7s	38.35S	176.09E	147km	M=3.5				MAR 27	162039.8s	37.99S	176.32E	174km	M=3.6
		1.0	0.05	0.04	8						0.6	0.06	0.05	5
	Rsd 0.3s	8ph/6stn	Dmin 90km		Az.gap 226°					Rsd 0.3s	9ph/8stn	Dmin 76km		Az.gap 226°
	Corr. -0.419	10M/10stn	Msd 0.3							Corr. -0.772	14M/14stn	Msd 0.3		
				00/2617					00/2706					
MAR 24	132822.0s	39.04S	174.90E	243km	M=4.0				MAR 27	215811.9s	39.10S	174.95E	161km	M=4.1
		0.8	0.03	0.03	7						0.3	0.02	0.02	2
	Rsd 0.2s	25ph/21stn	Dmin 43km		Az.gap 102°					Rsd 0.2s	29ph/24stn	Dmin 39km		Az.gap 128°
	Corr. 0.069	19M/17stn	Msd 0.2	1↑						Corr. 0.180	22M/19stn	Msd 0.3	3↑ 1↓	
				00/2619					00/2709					
MAR 24	141234.0s	38.95S	175.23E	247km	M=3.6				MAR 28	020848.9s	42.11S	174.18E	20km	M=3.7
		1.6	0.06	0.13	14						0.2	0.01	0.01	2
	Rsd 0.3s	14ph/11stn	Dmin 18km		Az.gap 223°					Rsd 0.2s	24ph/17stn	Dmin 40km		Az.gap 162°
	Corr. -0.052	12M/12stn	Msd 0.3							Corr. -0.528	20M/16stn	Msd 0.3	2↑ 5↓	
				00/2643					00/2719					
MAR 25	171132.8s	39.23S	175.00E	165km	M=3.7				MAR 28	083030.6s	37.14S	177.50E	117km	M=4.2
		0.4	0.02	0.03	3						0.4	0.03	0.02	4
	Rsd 0.2s	24ph/22stn	Dmin 40km		Az.gap 185°					Rsd 0.2s	26ph/22stn	Dmin 51km		Az.gap 201°
	Corr. 0.063	16M/16stn	Msd 0.3	1↑ 1↓						Corr. 0.300	22M/18stn	Msd 0.3	1↑ 2↓	
				00/2661					00/2728					
MAR 26	104739.8s	37.39S	177.47E	128km	M=4.1				MAR 28	134124.4s	38.27S	177.81E	45km	M=3.6
		0.6	0.03	0.03	6						0.3	0.01	0.01	5
	Rsd 0.4s	19ph/17stn	Dmin 77km		Az.gap 174°					Rsd 0.3s	15ph/12stn	Dmin 44km		Az.gap 104°
	Corr. 0.356	18M/14stn	Msd 0.4	1↑						Corr. -0.117	14M/10stn	Msd 0.3	1↓	
				00/2674					00/2732					
MAR 26	192647.2s	38.02S	176.68E	134km	M=3.7				MAR 28	143819.6s	41.20S	173.35E	105km	M=3.5
		0.4	0.03	0.02	3						0.3	0.02	0.01	3
	Rsd 0.2s	16ph/13stn	Dmin 46km		Az.gap 259°					Rsd 0.3s	26ph/19stn	Dmin 50km		Az.gap 74°
	Corr. -0.538	15M/14stn	Msd 0.2	2↑ 2↓						Corr. -0.073	12M/12stn	Msd 0.2	4↑ 5↓	
				00/2683					00/2741					
MAR 27	054001.8s	40.31S	176.65E	49km	M=3.8				MAR 28	163411.0s	45.10S	167.43E	74km	M=4.4
		0.3	0.01	0.03	5						0.3	0.01	0.02	2
	Rsd 0.2s	28ph/23stn	Dmin 54km		Az.gap 194°					Rsd 0.2s	16ph/9stn	Dmin 47km		Az.gap 192°
	Corr. -0.482	20M/18stn	Msd 0.2	1↑ 3↓						Corr. -0.231	16M/8stn	Msd 0.3	2↑ 5↓	
				00/2686					00/2742					
MAR 27	104049.5s	38.12S	177.66E	49km	M=3.9				MAR 28	163910.5s	41.72S	174.24E	12km	M=3.6
		0.2	0.01	0.01	3						0.2	0.01	0.01	R
	Rsd 0.2s	24ph/20stn	Dmin 51km		Az.gap 95°					Rsd 0.3s	23ph/17stn	Dmin 4km		Az.gap 138°
	Corr. -0.001	19M/15stn	Msd 0.3	1↑ 4↓						Corr. -0.092	8M/4stn	Msd 0.3	2↑ 2↓	
				00/2691					00/2760					
MAR 27	115709.0s	45.58S	166.49E	19km	M=4.4				MAR 28	214157.3s	39.19S	174.70E	183km	M=3.6
		0.2	0.01	0.01	1						0.7	0.02	0.04	6
	Rsd 0.1s	10ph/5stn	Dmin 54km		Az.gap 268°					Rsd 0.3s	18ph/16stn	Dmin 73km		Az.gap 142°
	Corr. -0.235	9M/5stn	Msd 0.1	1↑ 3↓						Corr. -0.109	13M/13stn	Msd 0.2	1↑	
				00/2698					00/2783					
MAR 27	155726.9s	39.32S	174.98E	30km	M=3.6				MAR 29	142713.7s	41.02S	175.45E	29km	M=4.3
		0.0	0.01	0.00	1						0.1	0.01	0.01	1
	Rsd 0.1s	34ph/29stn	Dmin 47km		Az.gap 71°					Rsd 0.1s	32ph/27stn	Dmin 17km		Az.gap 103°
	Corr. -0.167	33M/30stn	Msd 0.2	2↑ 1↓						Corr. -0.466	12M/7stn	Msd 0.2	4↑ 4↓	

Felt from Foxton (61) to Greytown (69).

				00/2784					00/3085
MAR 29 143058.9s	41.06S	175.44E	31km	M=5.4	APR 01 005513.9s	41.22S	174.27E	44km	M=4.2
	0.1	0.01	0.01	1		0.1	0.01	0.01	1
Rsd 0.2s	47ph/39stn	Dmin 13km		Az.gap 96°	Rsd 0.2s	40ph/31stn	Dmin 1km		Az.gap 73°
Corr. -0.615	32M/17stn	Msd 0.3		7↑ 6↓	Corr. 0.311	12M/7stn	Msd 0.1		9↑ 5↓
Felt from northern Taranaki (38) to Christchurch (110), maximum intensity MM6 in the Wairarapa.					Felt Stokes Valley (68) and Fighting Bay (78).				
				00/2785					00/3100
MAR 29 143253.7s	40.99S	175.42E	29km	M=3.8	APR 01 063407.6s	38.61S	175.98E	5km	M=2.5
	0.2	0.02	0.01	3		0.2	0.01	0.01	R
Rsd 0.3s	13ph/10stn	Dmin 20km		Az.gap 137°	Rsd 0.2s	11ph/9stn	Dmin 6km		Az.gap 190°
Corr. -0.506	7M/4stn	Msd 0.2		1↓	Corr. 0.330	8M/8stn	Msd 0.4		1↑ 1↓
Felt Taupo (41).									
				00/2810					00/3107
MAR 29 151345.5s	46.83S	166.18E	33km	M=3.7	APR 01 104405.8s	36.83S	177.62E	158km	M=3.8
	0.7	0.03	0.05	R		0.6	0.03	0.02	6
Rsd 0.4s	14ph/9stn	Dmin 149km		Az.gap 294°	Rsd 0.2s	16ph/14stn	Dmin 104km		Az.gap 232°
Corr. 0.332	10M/8stn	Msd 0.3			Corr. 0.599	14M/14stn	Msd 0.3		1↓
				00/2872					00/3110
MAR 29 210042.4s	41.41S	172.33E	5km	M=3.7	APR 01 130921.2s	41.23S	174.25E	44km	M=4.1
	0.1	0.01	0.01	R		0.1	0.01	0.01	1
Rsd 0.3s	12ph/9stn	Dmin 58km		Az.gap 146°	Rsd 0.2s	29ph/23stn	Dmin 3km		Az.gap 72°
Corr. -0.518	28M/25stn	Msd 0.3		1↑ 1↓	Corr. -0.162	8M/5stn	Msd 0.1		5↑ 5↓
Felt from Raumati (65) to Rarangi (77).									
				00/2946					00/3113
MAR 30 093356.0s	41.01S	175.45E	30km	M=3.4	APR 01 140123.5s	41.26S	174.30E	43km	M=3.7
	0.1	0.01	0.01	1		0.1	0.01	0.01	2
Rsd 0.2s	19ph/15stn	Dmin 17km		Az.gap 137°	Rsd 0.2s	28ph/23stn	Dmin 6km		Az.gap 78°
Corr. -0.370	17M/14stn	Msd 0.3		3↑ 3↓	Corr. -0.309	12M/9stn	Msd 0.2		6↑ 4↓
Felt Greytown (69).									
				00/2966					00/3142
MAR 30 152732.1s	37.03S	177.36E	132km	M=5.1	APR 01 233935.8s	36.13S	178.11E	257km	M=4.0
	0.5	0.03	0.02	4		1.2	0.06	0.06	9
Rsd 0.2s	27ph/22stn	Dmin 57km		Az.gap 205°	Rsd 0.4s	8ph/6stn	Dmin 164km		Az.gap 282°
Corr. 0.255	10M/5stn	Msd 0.2		6↑ 7↓	Corr. 0.241	6M/6stn	Msd 0.3		
				00/3038					00/3145
MAR 31 163401.9s	37.27S	177.31E	152km	M=4.3	APR 02 020433.4s	41.26S	174.29E	42km	M=3.4
	0.3	0.02	0.01	3		0.1	0.01	0.01	2
Rsd 0.1s	30ph/27stn	Dmin 30km		Az.gap 181°	Rsd 0.2s	27ph/20stn	Dmin 5km		Az.gap 78°
Corr. 0.502	26M/20stn	Msd 0.2		3↑ 3↓	Corr. -0.282	13M/10stn	Msd 0.3		2↑ 2↓
Felt Whitby (68).									
				00/3041					00/3148
MAR 31 175606.2s	41.26S	174.28E	43km	M=5.4	APR 02 032132.0s	36.58S	177.41E	172km	M=3.8
	0.1	0.01	0.01	2		0.3	0.04	0.03	5
Rsd 0.2s	45ph/34stn	Dmin 5km		Az.gap 76°	Rsd 0.1s	5ph/3stn	Dmin 138km		Az.gap 317°
Corr. -0.267	10M/5stn	Msd 0.2		6↑ 6↓	Corr. -0.677	3M/3stn	Msd 0.5		
Felt from New Plymouth to Marlborough, maximum intensity MM5.									
				00/3077					00/3158
MAR 31 212710.1s	41.26S	174.29E	43km	M=3.8	APR 02 070738.6s	41.22S	174.25E	42km	M=3.6
	0.1	0.01	0.01	2		0.1	0.01	0.01	1
Rsd 0.2s	29ph/24stn	Dmin 5km		Az.gap 78°	Rsd 0.2s	28ph/24stn	Dmin 2km		Az.gap 71°
Corr. -0.207	10M/7stn	Msd 0.2		5↑ 2↓	Corr. -0.177	12M/9stn	Msd 0.3		7↑ 4↓
Felt Rarangi (77) MM4.									

00/3220					00/3321				
APR 03 091038.4s	44.08S	168.41E	5km	M=3.9	APR 05 111436.8s	37.33S	177.77E	33km	M=4.1
	0.3	0.02	0.02	R		0.3	0.02	0.01	R
Rsd 0.2s	17ph/9stn	Dmin 76km	Az.gap 191°		Rsd 0.2s	23ph/16stn	Dmin 55km	Az.gap 194°	
Corr. -0.857	12M/6stn	Msd 0.2	1↑		Corr. 0.434	9M/5stn	Msd 0.2	1↓	
00/3227					00/3327				
APR 03 094323.7s	44.10S	168.44E	5km	M=4.2	APR 05 144356.3s	40.19S	174.90E	33km	M=3.6
	0.2	0.02	0.02	R		0.1	0.01	0.01	R
Rsd 0.2s	15ph/9stn	Dmin 76km	Az.gap 191°		Rsd 0.3s	37ph/31stn	Dmin 75km	Az.gap 69°	
Corr. -0.799	13M/7stn	Msd 0.1	1↑		Corr. 0.008	37M/33stn	Msd 0.3	3↑ 3↓	
00/3245					00/3335				
APR 03 124514.2s	44.12S	168.47E	5km	M=3.7	APR 05 213214.4s	45.02S	167.07E	5km	M=3.5
	0.3	0.02	0.02	R		0.3	0.01	0.02	R
Rsd 0.3s	17ph/10stn	Dmin 75km	Az.gap 190°		Rsd 0.2s	11ph/6stn	Dmin 50km	Az.gap 249°	
Corr. -0.669	11M/6stn	Msd 0.1	1↑		Corr. -0.666	9M/5stn	Msd 0.2	1↑ 1↓	
00/3253					00/3344				
APR 03 194608.8s	40.84S	174.76E	45km	M=3.8	APR 06 015143.6s	37.09S	177.41E	164km	M=4.0
	0.1	0.01	0.01	1		0.4	0.03	0.02	3
Rsd 0.2s	31ph/22stn	Dmin 13km	Az.gap 88°		Rsd 0.2s	10ph/7stn	Dmin 97km	Az.gap 251°	
Corr. -0.122	11M/8stn	Msd 0.2	4↑ 4↓		Corr. -0.124	18M/17stn	Msd 0.2		
00/3261					00/3349				
APR 04 033111.2s	38.50S	175.95E	172km	M=3.6	APR 06 025654.0s	38.74S	177.39E	40km	M=3.6
	0.8	0.03	0.05	7		0.2	0.01	0.01	3
Rsd 0.4s	17ph/13stn	Dmin 78km	Az.gap 116°		Rsd 0.2s	22ph/17stn	Dmin 32km	Az.gap 96°	
Corr. -0.249	10M/10stn	Msd 0.4	3↑ 1↓		Corr. -0.282	16M/13stn	Msd 0.3	2↑ 1↓	
00/3266					00/3355				
APR 04 073321.7s	41.02S	175.45E	27km	M=4.2	APR 06 065839.5s	39.58S	174.43E	202km	M=3.9
	0.1	0.01	0.01	1		0.4	0.01	0.02	3
Rsd 0.2s	35ph/28stn	Dmin 16km	Az.gap 103°		Rsd 0.2s	31ph/26stn	Dmin 32km	Az.gap 109°	
Corr. -0.588	12M/7stn	Msd 0.1	1↑ 1↓		Corr. -0.228	18M/18stn	Msd 0.2	1↑	
00/3284					00/3359				
APR 04 141808.9s	35.49S	179.31E	189km	M=4.9	APR 06 082731.1s	44.56S	170.23E	12km	M=4.5
	0.8	0.08	0.06	16		0.1	0.01	0.01	R
Rsd 0.3s	20ph/18stn	Dmin 251km	Az.gap 312°		Rsd 0.1s	17ph/12stn	Dmin 28km	Az.gap 84°	
Corr. 0.238	26M/20stn	Msd 0.3			Corr. 0.298	15M/8stn	Msd 0.3	1↑	
00/3288					00/3363				
APR 04 170946.1s	46.81S	165.64E	33km	M=3.8	APR 06 120042.2s	38.28S	178.30E	12km	M=4.1
	0.8	0.04	0.05	R		0.3	0.02	0.02	R
Rsd 0.3s	13ph/8stn	Dmin 190km	Az.gap 305°		Rsd 0.3s	19ph/16stn	Dmin 24km	Az.gap 214°	
Corr. 0.241	10M/8stn	Msd 0.2			Corr. -0.642	40M/35stn	Msd 0.3	1↑ 1↓	
00/3289					00/3369				
APR 04 172511.6s	46.77S	165.85E	12km	M=3.5	APR 06 143949.5s	41.78S	174.41E	48km	M=4.5
	1.2	0.06	0.08	R		0.1	0.01	0.01	2
Rsd 0.5s	10ph/7stn	Dmin 175km	Az.gap 300°		Rsd 0.2s	36ph/23stn	Dmin 16km	Az.gap 150°	
Corr. 0.468	6M/6stn	Msd 0.2	1↑		Corr. -0.433	8M/4stn	Msd 0.3	5↑ 9↓	
00/3320					00/3379				
APR 05 105811.9s	38.44S	175.98E	147km	M=3.6	APR 06 223707.8s	38.92S	175.84E	224km	M=3.7
	0.4	0.02	0.02	3		0.6	0.04	0.07	6
Rsd 0.2s	11ph/7stn	Dmin 85km	Az.gap 222°		Rsd 0.2s	11ph/9stn	Dmin 35km	Az.gap 185°	
Corr. -0.455	10M/9stn	Msd 0.4	1↑		Corr. -0.857	12M/12stn	Msd 0.3	1↑	

00/3380					00/3477				
APR 06 233214.8s	37.37S	177.28E	176km	M=3.5	APR 09 021540.9s	37.80S	177.26E	138km	M=3.9
	1.3	0.10	0.10	10		0.5	0.04	0.02	5
Rsd 0.6s	9ph/6stn	Dmin 94km	Az.gap 258°		Rsd 0.3s	8ph/6stn	Dmin 53km	Az.gap 188°	
Corr. -0.573	4M/4stn	Msd 0.1	1↑		Corr. -0.646	7M/6stn	Msd 0.2	1↑ 2↓	
00/3386					00/3480				
APR 07 012529.1s	38.01S	175.57E	169km	M=3.8	APR 09 040351.6s	38.38S	177.17E	42km	M=4.1
	0.7	0.05	0.08	11		0.2	0.01	0.01	2
Rsd 0.4s	19ph/14stn	Dmin 138km	Az.gap 261°		Rsd 0.2s	29ph/26stn	Dmin 14km	Az.gap 71°	
Corr. -0.735	16M/16stn	Msd 0.2			Corr. 0.295	23M/18stn	Msd 0.3	3↑ 7↓	
00/3427					00/3481				
APR 08 000104.1s	39.03S	175.15E	213km	M=3.5	APR 09 044441.1s	38.57S	178.04E	25km	M=3.8
	1.8	0.10	0.11	14		0.2	0.02	0.03	2
Rsd 0.4s	13ph/10stn	Dmin 39km	Az.gap 222°		Rsd 0.3s	9ph/6stn	Dmin 5km	Az.gap 162°	
Corr. -0.871	9M/9stn	Msd 0.2			Corr. -0.823	9M/5stn	Msd 0.4	2↑ 1↓	
00/3445					00/3506				
APR 08 114527.5s	38.15S	176.05E	156km	M=3.8	APR 09 225114.8s	37.07S	177.12E	185km	M=3.6
	0.4	0.02	0.02	3		0.5	0.07	0.04	5
Rsd 0.2s	10ph/6stn	Dmin 93km	Az.gap 238°		Rsd 0.2s	6ph/4stn	Dmin 132km	Az.gap 318°	
Corr. -0.654	13M/13stn	Msd 0.4	1↑		Corr. -0.043	3M/3stn	Msd 0.2	1↑	
00/3459					00/3508				
APR 08 183152.3s	38.09S	176.01E	164km	M=4.1	APR 10 004930.0s	36.83S	176.97E	228km	M=3.8
	0.4	0.03	0.01	4		0.8	0.07	0.07	8
Rsd 0.2s	14ph/10stn	Dmin 98km	Az.gap 204°		Rsd 0.3s	9ph/6stn	Dmin 159km	Az.gap 297°	
Corr. -0.093	25M/21stn	Msd 0.2			Corr. -0.315	11M/11stn	Msd 0.2		
00/3467					00/3512				
APR 08 225227.4s	38.58S	175.79E	135km	M=3.8	APR 10 024613.1s	37.65S	175.92E	257km	M=4.2
	0.5	0.02	0.02	4		0.5	0.07	0.05	5
Rsd 0.2s	19ph/15stn	Dmin 32km	Az.gap 219°		Rsd 0.2s	16ph/14stn	Dmin 124km	Az.gap 230°	
Corr. -0.610	19M/17stn	Msd 0.2	1↑		Corr. -0.700	20M/17stn	Msd 0.2	1↓	
00/3469					00/3525				
APR 08 231905.2s	38.03S	176.60E	142km	M=3.6	APR 10 093011.5s	38.38S	175.81E	155km	M=3.6
	0.5	0.03	0.02	4		0.9	0.04	0.02	7
Rsd 0.2s	10ph/8stn	Dmin 52km	Az.gap 229°		Rsd 0.2s	15ph/13stn	Dmin 54km	Az.gap 236°	
Corr. 0.285	13M/13stn	Msd 0.3	1↑		Corr. -0.614	14M/14stn	Msd 0.2	1↑	
00/3470					00/3526				
APR 08 232218.7s	45.40S	166.63E	23km	M=4.9	APR 10 110235.7s	40.09S	175.58E	48km	M=2.8
	0.2	0.01	0.01	1		0.2	0.01	0.02	8
Rsd 0.1s	9ph/5stn	Dmin 42km	Az.gap 264°		Rsd 0.2s	22ph/18stn	Dmin 63km	Az.gap 123°	
Corr. 0.214	19M/10stn	Msd 0.2	1↑ 3↓		Corr. 0.224	8M/6stn	Msd 0.2	1↑ 2↓	
00/3473					00/3528				
APR 09 000321.7s	38.53S	175.78E	155km	M=4.1	APR 10 124251.6s	37.45S	177.56E	107km	M=3.9
	0.2	0.01	0.01	2		0.4	0.03	0.02	4
Rsd 0.1s	26ph/20stn	Dmin 21km	Az.gap 155°		Rsd 0.2s	10ph/8stn	Dmin 68km	Az.gap 238°	
Corr. -0.157	24M/22stn	Msd 0.2	4↑ 1↓		Corr. -0.537	6M/6stn	Msd 0.6	1↓	
00/3474					00/3534				
APR 09 000840.7s	36.95S	177.19E	199km	M=3.9	APR 10 162608.3s	38.85S	175.39E	123km	M=4.0
	0.2	0.02	0.02	2		0.5	0.02	0.01	4
Rsd 0.1s	15ph/11stn	Dmin 146km	Az.gap 309°		Rsd 0.3s	29ph/26stn	Dmin 21km	Az.gap 58°	
Corr. -0.013	12M/12stn	Msd 0.2			Corr. 0.080	25M/21stn	Msd 0.2	6↑ 4↓	

Felt Marton (61).

				00/3558					00/3635	
APR 11 035506.9s	38.96S	174.98E	210km	M=4.2		APR 12 222955.4s	36.70S	177.30E	199km	M=3.9
	0.6	0.04	0.03	5			0.4	0.04	0.04	4
Rsd 0.4s	40ph/33stn	Dmin 37km	Az.gap 90°			Rsd 0.2s	8ph/5stn	Dmin 134km	Az.gap 314°	
Corr. -0.144	9M/5stn	Msd 0.2	8↑ 3↓			Corr. -0.137	4M/4stn	Msd 0.3		
				00/3584						00/3638
APR 11 183713.6s	38.24S	176.12E	138km	M=4.2		APR 13 005051.2s	36.94S	176.88E	265km	M=3.7
	0.3	0.02	0.01	3			1.1	0.13	0.08	9
Rsd 0.2s	25ph/20stn	Dmin 50km	Az.gap 175°			Rsd 0.4s	10ph/8stn	Dmin 148km	Az.gap 291°	
Corr. -0.355	25M/20stn	Msd 0.7	7↑ 4↓			Corr. -0.708	4M/4stn	Msd 0.1	1↑	
				00/3591						00/3640
APR 12 005734.5s	38.62S	175.98E	5km	M=2.9		APR 13 021609.5s	37.41S	176.31E	224km	M=3.7
	0.4	0.02	0.01	R			0.3	0.02	0.03	3
Rsd 0.3s	9ph/6stn	Dmin 6km	Az.gap 185°			Rsd 0.1s	11ph/8stn	Dmin 118km	Az.gap 252°	
Corr. -0.065	3M/3stn	Msd 0.3				Corr. -0.551	7M/7stn	Msd 0.2		
	Felt Wairakei (41).									
				00/3592						00/3641
APR 12 015147.1s	37.07S	176.89E	240km	M=4.7		APR 13 024959.8s	38.60S	178.03E	28km	M=4.5
	0.5	0.04	0.03	4			0.2	0.01	0.02	1
Rsd 0.1s	19ph/15stn	Dmin 110km	Az.gap 171°			Rsd 0.2s	33ph/28stn	Dmin 2km	Az.gap 137°	
Corr. 0.339	12M/6stn	Msd 0.2	3↑ 5↓			Corr. -0.766	11M/7stn	Msd 0.2	4↑ 2↓	
				00/3594			Felt Gisborne (45) MM4.			
APR 12 034345.5s	38.56S	175.79E	152km	M=4.6		APR 13 095917.8s	38.52S	175.05E	237km	M=3.5
	0.3	0.02	0.01	2			0.5	0.05	0.06	5
Rsd 0.2s	37ph/29stn	Dmin 18km	Az.gap 127°			Rsd 0.2s	11ph/9stn	Dmin 182km	Az.gap 234°	
Corr. -0.228	12M/6stn	Msd 0.3	2↑ 1↓			Corr. -0.928	6M/6stn	Msd 0.2		
				00/3604						00/3654
APR 12 075742.3s	45.18S	167.36E	84km	M=3.9		APR 14 005156.9s	37.48S	176.88E	242km	M=3.7
	0.2	0.01	0.01	2			0.7	0.05	0.09	7
Rsd 0.1s	16ph/10stn	Dmin 36km	Az.gap 192°			Rsd 0.2s	12ph/11stn	Dmin 170km	Az.gap 334°	
Corr. -0.147	11M/6stn	Msd 0.3	2↑ 4↓			Corr. 0.346	5M/5stn	Msd 0.3	1↑ 3↓	
				00/3608						00/3679
APR 12 114129.6s	36.56S	178.28E	144km	M=4.0		APR 14 030939.5s	45.52S	167.00E	57km	M=3.9
	0.6	0.05	0.08	6			0.3	0.01	0.02	2
Rsd 0.2s	14ph/11stn	Dmin 115km	Az.gap 305°			Rsd 0.2s	13ph/8stn	Dmin 13km	Az.gap 248°	
Corr. -0.605	14M/10stn	Msd 0.3				Corr. -0.090	10M/5stn	Msd 0.2	1↑ 3↓	
				00/3613						00/3685
APR 12 141001.1s	38.57S	178.00E	24km	M=3.8		APR 14 044200.1s	41.07S	174.37E	66km	M=3.6
	0.2	0.02	0.02	2			0.1	0.01	0.01	2
Rsd 0.3s	23ph/19stn	Dmin 6km	Az.gap 124°			Rsd 0.2s	41ph/31stn	Dmin 18km	Az.gap 57°	
Corr. -0.660	28M/24stn	Msd 0.2	1↑ 3↓			Corr. -0.121	13M/12stn	Msd 0.2	10↑ 2↓	
				00/3615						00/3708
APR 12 142401.9s	38.58S	178.00E	25km	M=3.5		APR 14 170633.1s	38.52S	175.84E	166km	M=4.5
	0.2	0.02	0.03	3			0.2	0.02	0.01	2
Rsd 0.3s	21ph/17stn	Dmin 5km	Az.gap 121°			Rsd 0.1s	34ph/29stn	Dmin 20km	Az.gap 86°	
Corr. -0.796	24M/20stn	Msd 0.3	3↑ 2↓			77 Corr. -0.174	10M/5stn	Msd 0.3	19↑ 10↓	
				00/3620						00/3737
APR 12 172755.2s	37.12S	176.59E	243km	M=3.7		APR 15 061806.5s	38.38S	175.68E	158km	M=3.5
	0.5	0.04	0.04	5			0.7	0.05	0.04	7
Rsd 0.2s	12ph/10stn	Dmin 135km	Az.gap 265°			Rsd 0.2s	14ph/11stn	Dmin 66km	Az.gap 271°	
Corr. -0.587	12M/12stn	Msd 0.3	1↓			Corr. 0.591	11M/10stn	Msd 0.3	1↓	

00/3747					00/3892				
APR 15 130531.7s	37.42S	176.67E	182km	M=3.5	APR 19 092510.9s	37.60S	177.23E	141km	M=4.0
	1.2	0.04	0.04	12		0.2	0.01	0.01	2
Rsd 0.4s	10ph/8stn	Dmin 113km	Az.gap 147°		Rsd 0.1s	26ph/23stn	Dmin 65km	Az.gap 187°	
Corr. 0.531	8M/8stn	Msd 0.3			Corr. 0.023	18M/16stn	Msd 0.2	1↑	
00/3839					00/3899				
APR 17 212042.2s	41.28S	174.14E	43km	M=3.5	APR 19 223859.8s	39.06S	175.51E	173km	M=3.5
	0.1	0.01	0.01	1		1.2	0.04	0.04	11
Rsd 0.2s	25ph/20stn	Dmin 14km	Az.gap 70°		Rsd 0.2s	9ph/8stn	Dmin 15km	Az.gap 241°	
Corr. -0.196	11M/10stn	Msd 0.2	3↑ 4↓		Corr. -0.799	7M/7stn	Msd 0.3		
Felt Picton (78).									
00/3854					00/3936				
APR 18 041835.4s	36.48S	177.26E	12km	M=4.1	APR 21 024330.8s	38.98S	178.00E	19km	M=3.6
	1.3	0.11	0.05	R		0.3	0.02	0.02	2
Rsd 0.6s	7ph/4stn	Dmin 141km	Az.gap 247°		Rsd 0.2s	19ph/17stn	Dmin 28km	Az.gap 208°	
Corr. 0.716	8M/4stn	Msd 0.2			Corr. -0.740	23M/22stn	Msd 0.2	1↑	
00/3856					00/3947				
APR 18 092904.9s	38.20S	177.65E	57km	M=3.6	APR 21 114733.6s	41.29S	174.14E	45km	M=3.5
	0.2	0.01	0.01	3		0.1	0.01	0.01	1
Rsd 0.2s	18ph/14stn	Dmin 56km	Az.gap 116°		Rsd 0.2s	27ph/22stn	Dmin 14km	Az.gap 71°	
Corr. 0.192	9M/7stn	Msd 0.2	1↑		Corr. -0.319	11M/10stn	Msd 0.3	1↑	
00/3859					00/3952				
APR 18 114707.9s	41.48S	173.19E	82km	M=3.8	APR 21 141529.2s	37.46S	176.87E	276km	M=3.6
	0.3	0.02	0.01	4		1.3	0.21	0.30	18
Rsd 0.3s	28ph/21stn	Dmin 54km	Az.gap 68°		Rsd 0.6s	9ph/8stn	Dmin 127km	Az.gap 252°	
Corr. -0.301	11M/11stn	Msd 0.3	4↑ 6↓		Corr. -0.937	7M/7stn	Msd 0.3		
					Poor station coverage.				
00/3869					00/3957				
APR 18 185228.7s	38.04S	176.87E	219km	M=3.7	APR 21 145828.7s	45.13S	167.46E	110km	M=4.5
	1.6	0.09	0.05	11		0.4	0.02	0.02	3
Rsd 0.2s	12ph/11stn	Dmin 129km	Az.gap 280°		Rsd 0.2s	17ph/10stn	Dmin 45km	Az.gap 183°	
Corr. 0.459	3M/3stn	Msd 0.4	1↓		Corr. -0.015	15M/8stn	Msd 0.2	1↑ 4↓	
00/3882					00/3970				
APR 18 234605.3s	45.08S	166.17E	14km	M=4.0	APR 21 223706.9s	36.91S	177.41E	201km	M=4.0
	0.6	0.04	0.03	3		0.3	0.03	0.03	4
Rsd 0.3s	11ph/8stn	Dmin 88km	Az.gap 267°		Rsd 0.1s	9ph/6stn	Dmin 150km	Az.gap 298°	
Corr. 0.045	9M/5stn	Msd 0.2	1↑		Corr. -0.512	9M/9stn	Msd 0.3		
00/3885					00/3975				
APR 19 035022.7s	37.66S	179.46E	12km	M=3.8	APR 22 004213.2s	37.77S	176.56E	5km	M=3.9
	0.7	0.04	0.04	R		0.4	0.04	0.02	R
Rsd 0.3s	6ph/3stn	Dmin 102km	Az.gap 311°		Rsd 0.3s	10ph/8stn	Dmin 153km	Az.gap 203°	
Corr. 0.187	4M/2stn	Msd 0.2			Corr. -0.516	18M/18stn	Msd 0.4		
00/3886					00/3979				
APR 19 045207.0s	44.51S	168.80E	12km	M=3.1	APR 22 044511.5s	38.96S	175.72E	85km	M=3.7
	0.1	0.01	0.01	R		0.5	0.03	0.02	5
Rsd 0.3s	15ph/9stn	Dmin 72km	Az.gap 128°		Rsd 0.3s	18ph/14stn	Dmin 3km	Az.gap 60°	
Corr. -0.269	12M/11stn	Msd 0.2	1↑		Corr. 0.331	14M/14stn	Msd 0.2	1↑	
Felt Mt Aspiring Stn (113) MM 4.									
00/3890					00/3987				
APR 19 054513.8s	40.70S	175.55E	31km	M=3.6	APR 22 123142.1s	41.42S	171.90E	12km	M=3.4
	0.2	0.01	0.01	3		0.4	0.02	0.03	R
Rsd 0.3s	22ph/19stn	Dmin 51km	Az.gap 105°		Rsd 0.3s	17ph/9stn	Dmin 37km	Az.gap 207°	
Corr. -0.614	29M/26stn	Msd 0.2	6↑ 1↓		Corr. -0.776	14M/11stn	Msd 0.3	1↑	
					Felt Seddonville (79).				

				00/3992					00/4105
APR 22 145251.9s	37.65S	176.23E	197km	M=3.6	APR 25 130547.9s	40.58S	173.43E	164km	M=3.9
	0.4	0.03	0.06	9		0.3	0.01	0.01	3
Rsd 0.1s	7ph/5stn	Dmin 183km	Az.gap 251°		Rsd 0.2s	32ph/24stn	Dmin 49km	Az.gap 125°	
Corr. -0.975	4M/4stn	Msd 0.2	1↓		Corr. 0.113	14M/14stn	Msd 0.4	1↑	
Poor station coverage.									
				00/4022					00/4108
APR 23 120939.8s	36.96S	177.34E	217km	M=3.9	APR 25 143034.6s	47.74S	165.38E	33km	M=3.9
	0.6	0.04	0.05	7		0.7	0.03	0.05	R
Rsd 0.2s	9ph/7stn	Dmin 111km	Az.gap 276°		Rsd 0.2s	13ph/7stn	Dmin 229km	Az.gap 323°	
Corr. -0.615	9M/9stn	Msd 0.2	1↑		Corr. -0.112	9M/8stn	Msd 0.2		
				00/4024					00/4116
APR 23 132913.2s	41.44S	171.92E	12km	M=3.7	APR 25 193244.8s	37.13S	177.63E	274km	M=3.6
	0.2	0.01	0.02	R		0.5	0.15	0.35	15
Rsd 0.2s	17ph/12stn	Dmin 35km	Az.gap 177°		Rsd 0.1s	6ph/3stn	Dmin 118km	Az.gap 333°	
Corr. -0.753	22M/17stn	Msd 0.3	1↑		Corr. -0.968	2M/2stn	Msd 0.0		
Felt Seddonville (79).									
				00/4035					00/4119
APR 24 004409.8s	37.43S	176.78E	33km	M=3.7	APR 25 210327.5s	45.36S	167.01E	55km	M=3.9
	0.5	0.04	0.03	R		0.3	0.01	0.01	2
Rsd 0.2s	10ph/9stn	Dmin 136km	Az.gap 249°		Rsd 0.1s	14ph/9stn	Dmin 16km	Az.gap 251°	
Corr. -0.456	8M/8stn	Msd 0.4			Corr. -0.043	12M/6stn	Msd 0.3	1↓	
				00/4038					00/4138
APR 24 013933.5s	37.99S	176.49E	5km	M=3.6	APR 26 050332.5s	36.26S	178.52E	182km	M=3.5
	0.1	0.01	0.01	R		0.3	0.14	0.73	6
Rsd 0.3s	28ph/22stn	Dmin 9km	Az.gap 101°		Rsd 0.1s	7ph/3stn	Dmin 150km	Az.gap 358°	
Corr. 0.244	21M/19stn	Msd 0.3	2↑ 4↓		Corr. -0.991	3M/3stn	Msd 0.3	1↓	
Felt Lake Rotoiti (33).									
				00/4079					00/4140
APR 24 210939.4s	38.33S	174.44E	14km	M=4.1	APR 26 072652.6s	37.03S	177.51E	161km	M=3.5
	0.1	0.01	0.01	2		1.3	0.08	0.38	29
Rsd 0.2s	33ph/29stn	Dmin 38km	Az.gap 137°		Rsd 0.3s	7ph/4stn	Dmin 94km	Az.gap 316°	
Corr. -0.197	47M/41stn	Msd 0.3	3↑ 1↓		Corr. -0.709	3M/3stn	Msd 0.2	1↓	
				00/4082					00/4141
APR 24 221253.2s	37.66S	176.62E	190km	M=3.7	APR 26 084729.5s	38.33S	176.08E	138km	M=3.7
	1.3	0.12	0.14	22		1.3	0.05	0.03	13
Rsd 0.2s	10ph/9stn	Dmin 176km	Az.gap 300°		Rsd 0.4s	16ph/13stn	Dmin 88km	Az.gap 216°	
Corr. -0.693	7M/7stn	Msd 0.3			Corr. -0.549	14M/14stn	Msd 0.2	1↑	
				00/4086					00/4147
APR 25 004655.4s	38.33S	174.45E	12km	M=3.6	APR 26 164417.4s	40.40S	173.34E	193km	M=3.5
	0.1	0.01	0.01	R		0.4	0.05	0.02	4
Rsd 0.3s	28ph/24stn	Dmin 37km	Az.gap 159°		Rsd 0.2s	15ph/11stn	Dmin 67km	Az.gap 223°	
Corr. -0.194	24M/20stn	Msd 0.4	1↑		Corr. 0.291	9M/9stn	Msd 0.3	1↑	
				00/4090					00/4148
APR 25 031606.9s	36.77S	177.15E	189km	M=4.8	APR 26 172131.1s	36.46S	177.99E	112km	M=3.8
	1.0	0.03	0.03	9		1.6	0.11	0.12	21
Rsd 0.1s	16ph/15stn	Dmin 127km	Az.gap 195°		Rsd 0.3s	6ph/5stn	Dmin 130km	Az.gap 310°	
Corr. 0.477	25M/20stn	Msd 0.2	1↓		Corr. -0.103	3M/2stn	Msd 0.1		
				00/4094					00/4158
APR 25 042629.9s	45.48S	166.98E	65km	M=5.4	APR 27 014040.1s	39.69S	173.96E	203km	M=4.2
	0.5	0.02	0.03	4		0.4	0.02	0.02	4
Rsd 0.3s	15ph/9stn	Dmin 13km	Az.gap 237°		Rsd 0.2s	30ph/25stn	Dmin 124km	Az.gap 166°	
Corr. 0.138	18M/10stn	Msd 0.3	2↑ 5↓		Corr. -0.659	20M/19stn	Msd 0.3	2↑ 3↓	
Felt from Te Anau (130) and Queenstown (132) to Stewart Is. (158), maximum intensity MM5 at Invercargill (149).									

				00/4164					00/4205
APR 27 055412.0s	40.59S	174.25E	90km	M=3.6					APR 28 191623.7s
	0.3	0.01	0.01	4					38.27S 175.75E 178km M=3.9
Rsd 0.3s	28ph/23stn	Dmin 36km		Az.gap 90°					0.5 0.04 0.02 4
Corr. 0.196	14M/14stn	Msd 0.3		7↑ 5↓					Rsd 0.2s 16ph/14stn Dmin 79km Az.gap 212°
									Corr. -0.104 16M/16stn Msd 0.2 1↑
				00/4167					00/4218
APR 27 091445.9s	40.19S	173.98E	135km	M=5.9					APR 29 065929.0s
	0.3	0.01	0.01	3					42.36S 177.90E 33km M=4.2
Rsd 0.2s	52ph/45stn	Dmin 68km		Az.gap 116°					0.8 0.05 0.04 R
Corr. -0.242	8M/4stn	Msd 0.2		19↑ 17↓					Rsd 0.3s 24ph/19stn Dmin 230km Az.gap 237°
									Corr. -0.788 31M/27stn Msd 0.4
									00/4221
									APR 29 072752.2s
									38.51S 176.19E 133km M=3.6
									0.4 0.02 0.01 4
Rsd 0.2s	12ph/9stn	Dmin 39km		Az.gap 174°					Rsd 0.3s 26ph/21stn Dmin 15km Az.gap 91°
Corr. -0.533	3M/3stn	Msd 0.1		1↑					Corr. -0.328 14M/14stn Msd 0.3 1↓
									00/4227
									APR 29 120512.9s
									38.63S 176.02E 5km M=2.8
									0.1 0.01 0.01 R
Rsd 0.2s	10ph/8stn	Dmin 164km		Az.gap 329°					Rsd 0.3s 21ph/18stn Dmin 7km Az.gap 100°
Corr. -0.339	9M/9stn	Msd 0.2							Corr. -0.544 16M/16stn Msd 0.3 1↓
									The largest of about ten events felt at Taupo (41).
									00/4239
									APR 29 201630.2s
									41.58S 172.23E 12km M=3.9
									0.1 0.01 0.01 R
Rsd 0.3s	18ph/10stn	Dmin 52km		Az.gap 179°					Rsd 0.1s 18ph/15stn Dmin 40km Az.gap 135°
Corr. -0.132	12M/6stn	Msd 0.2		2↑ 4↓					Corr. -0.464 9M/5stn Msd 0.1 5↑ 4↓
									Felt Karamea (74).
									00/4248
									APR 30 075728.7s
									41.35S 172.63E 188km M=3.6
									0.6 0.02 0.03 4
Rsd 0.2s	14ph/8stn	Dmin 69km		Az.gap 191°					Rsd 0.2s 16ph/14stn Dmin 59km Az.gap 114°
Corr. -0.772	12M/6stn	Msd 0.1		3↑ 1↓					Corr. -0.517 11M/11stn Msd 0.3 2↑ 1↓
									00/4261
									APR 30 161518.3s
									38.55S 175.82E 151km M=4.6
									0.2 0.01 0.01 2
Rsd 0.2s	33ph/26stn	Dmin 39km		Az.gap 182°					Rsd 0.1s 43ph/37stn Dmin 18km Az.gap 55°
Corr. -0.431	34M/29stn	Msd 0.3		1↑ 2↓					Corr. 0.071 10M/5stn Msd 0.3 12↑ 9↓
									00/4280
									APR 28 095929.0s
									35.46S 177.42E 226km M=3.9
									0.5 0.06 0.16 16
Rsd 0.1s	10ph/7stn	Dmin 250km		Az.gap 323°					Rsd 0.4s 20ph/17stn Dmin 77km Az.gap 78°
Corr. -0.945	8M/8stn	Msd 0.2							Corr. -0.208 13M/13stn Msd 0.3 4↑ 3↓
									00/4285
									APR 28 111117.1s
									40.29S 174.39E 95km M=4.0
									0.3 0.01 0.01 4
Rsd 0.3s	33ph/30stn	Dmin 69km		Az.gap 90°					Rsd 0.1s 39ph/31stn Dmin 45km Az.gap 163°
Corr. -0.284	22M/18stn	Msd 0.3		5↑ 3↓					Corr. -0.529 18M/13stn Msd 0.3 4↑ 4↓
									Felt Takapau to Dannevirke (63).
									00/4286
									APR 28 111902.2s
									42.67S 173.21E 33km M=4.6
									0.1 0.01 0.01 R
Rsd 0.1s	24ph/19stn	Dmin 39km		Az.gap 148°					MAY 01 143228.1s
Corr. -0.671	26M/14stn	Msd 0.3		1↑ 7↓					40.33S 176.44E 52km M=4.3
									0.4 0.01 0.03 5
									Rsd 0.3s 19ph/16stn Dmin 42km Az.gap 167°
									Corr. -0.387 8M/4stn Msd 0.4

Felt from Auckland (16) to Christchurch (110), maximum intensity MM5 in Wellington (68).

The largest of about ten events felt at Taupo (41).

Felt Karamea (74).

Felt Takapau to Dannevirke (63).

Felt Hanmer Springs (88) to Banks Peninsula (111).

				00/4288					00/4370	
MAY 01 154818.6s	36.65S	177.49E	220km	M=3.8		MAY 04 012904.5s	35.33S	178.46E	33km	M=4.7
	0.6	0.05	0.06	7			0.8	0.05	0.04	R
Rsd 0.2s	11ph/10stn	Dmin 127km	Az.gap 295°			Rsd 0.2s	18ph/16stn	Dmin 252km	Az.gap 306°	
Corr. -0.484	13M/13stn	Msd 0.3				Corr. 0.649	26M/24stn	Msd 0.3		
				00/4293						00/4380
MAY 01 175321.1s	41.62S	174.68E	47km	M=3.5		MAY 04 100502.9s	35.49S	177.67E	179km	M=4.1
	0.1	0.01	0.01	1			0.3	0.03	0.07	9
Rsd 0.2s	22ph/17stn	Dmin 29km	Az.gap 148°			Rsd 0.1s	7ph/5stn	Dmin 240km	Az.gap 323°	
Corr. -0.429	16M/13stn	Msd 0.3	2↑ 4↓			Corr. -0.896	3M/3stn	Msd 0.3		
				00/4297						00/4382
MAY 02 011636.0s	40.81S	176.84E	33km	M=4.1		MAY 04 104123.6s	46.67S	165.06E	12km	M=3.6
	0.3	0.02	0.02	R			0.6	0.05	0.04	R
Rsd 0.2s	23ph/20stn	Dmin 52km	Az.gap 203°			Rsd 0.3s	12ph/7stn	Dmin 210km	Az.gap 327°	
Corr. -0.485	34M/28stn	Msd 0.3	2↑ 1↓			Corr. -0.218	7M/7stn	Msd 0.2	1↓	
				00/4298						00/4393
MAY 02 041157.9s	40.31S	176.39E	50km	M=3.6		MAY 04 152950.5s	40.17S	174.27E	89km	M=4.2
	0.2	0.01	0.02	3			0.3	0.01	0.01	4
Rsd 0.2s	29ph/22stn	Dmin 43km	Az.gap 172°			Rsd 0.2s	43ph/33stn	Dmin 76km	Az.gap 98°	
Corr. -0.431	20M/16stn	Msd 0.2	2↑ 1↓			Corr. 0.164	8M/4stn	Msd 0.2	5↑ 5↓	
				00/4303						Felt Whitby (68).
MAY 02 062905.7s	38.14S	176.23E	166km	M=3.6						00/4442
	0.5	0.03	0.02	5		MAY 05 195057.5s	37.44S	176.60E	191km	M=3.5
Rsd 0.2s	14ph/12stn	Dmin 107km	Az.gap 180°				0.2	0.02	0.01	2
Corr. -0.272	16M/15stn	Msd 0.3	1↑			Rsd 0.1s	13ph/12stn	Dmin 102km	Az.gap 247°	
				00/4323		Corr. -0.627	8M/8stn	Msd 0.1	1↑	
MAY 03 074623.5s	40.09S	174.93E	24km	M=3.8						00/4453
	0.2	0.01	0.01	2		MAY 06 041011.1s	38.41S	175.58E	235km	M=3.8
Rsd 0.5s	41ph/34stn	Dmin 20km	Az.gap 67°				0.6	0.04	0.02	5
Corr. 0.091	9M/5stn	Msd 0.2	5↑ 1↓			Rsd 0.1s	16ph/13stn	Dmin 54km	Az.gap 169°	
						Corr. -0.370	19M/17stn	Msd 0.3	1↓	
										Felt Marton (61) MM4 and Tawa (68).
				00/4339						00/4459
MAY 03 121612.2s	35.77S	179.59E	114km	M=4.6		MAY 06 080624.4s	34.81S	179.93E	249km	M=4.2
	1.0	0.06	0.06	19			1.2	0.19	0.14	26
Rsd 0.2s	24ph/21stn	Dmin 233km	Az.gap 288°			Rsd 0.4s	9ph/7stn	Dmin 342km	Az.gap 334°	
Corr. 0.546	18M/14stn	Msd 0.2				Corr. -0.545	11M/11stn	Msd 0.3		
				00/4356						00/4473
MAY 03 165550.7s	38.43S	176.36E	94km	M=3.6		MAY 06 210930.7s	38.62S	175.76E	142km	M=4.1
	0.2	0.01	0.01	2			0.2	0.01	0.01	2
Rsd 0.1s	29ph/25stn	Dmin 10km	Az.gap 47°			Rsd 0.1s	24ph/18stn	Dmin 11km	Az.gap 146°	
Corr. -0.056	16M/16stn	Msd 0.2	2↑ 4↓			Corr. -0.375	24M/21stn	Msd 0.2	1↑	
				00/4367						00/4476
MAY 04 010214.6s	35.39S	178.41E	12km	M=5.2		MAY 06 213156.7s	37.42S	177.64E	93km	M=3.5
	0.8	0.05	0.04	R			0.8	0.05	0.03	8
Rsd 0.3s	24ph/22stn	Dmin 245km	Az.gap 271°			Rsd 0.3s	6ph/4stn	Dmin 62km	Az.gap 263°	
Corr. 0.714	9M/5stn	Msd 0.3				Corr. -0.464	4M/4stn	Msd 0.3		
										T-wave recorded on HBZ.
				00/4368						00/4507
MAY 04 010617.9s	38.97S	176.14E	82km	M=3.6		MAY 07 195432.1s	40.41S	177.25E	33km	M=4.0
	0.2	0.01	0.01	3			0.3	0.01	0.02	R
Rsd 0.3s	44ph/34stn	Dmin 10km	Az.gap 44°			Rsd 0.2s	26ph/21stn	Dmin 90km	Az.gap 205°	
Corr. -0.175	14M/13stn	Msd 0.2	1↑			Corr. -0.750	36M/30stn	Msd 0.2	1↓	

				00/4513					00/4673
MAY 08 040437.4s	40.05S	175.01E	70km	M=4.2	MAY 12 021846.6s	36.68S	177.30E	12km	M=4.0
	0.2	0.01	0.01	3		0.5	0.04	0.02	R
Rsd 0.3s	40ph/32stn	Dmin 13km	Az.gap 63°		Rsd 0.3s	9ph/6stn	Dmin 141km	Az.gap 245°	
Corr. -0.050	8M/4stn	Msd 0.3	4↑ 8↓		Corr. 0.761	10M/6stn	Msd 0.2		
Felt Marton (61) MM4.									00/4684
				00/4545	MAY 12 075541.4s	44.97S	167.48E	87km	M=3.8
MAY 08 213541.0s	31.72S	178.35W	392km	M=7.2		0.2	0.01	0.01	2
	0.7	0.08	0.06	28	Rsd 0.1s	12ph/7stn	Dmin 48km	Az.gap 199°	
Rsd 0.3s	29ph/25stn	Dmin 721km	Az.gap 322°		Corr. -0.266	14M/9stn	Msd 0.3	2↑ 5↓	
Corr. 0.309	12M/6stn	Msd 0.5	1↓						00/4701
Felt Whakatane (26) and Wellington (68).					MAY 12 231119.1s	38.96S	176.42E	190km	M=3.6
				00/4597		2.1	0.28	0.35	20
MAY 10 122710.0s	40.27S	176.56E	62km	M=4.0	Rsd 0.6s	9ph/6stn	Dmin 56km	Az.gap 201°	
	0.1	0.01	0.01	3	Corr. -0.961	8M/8stn	Msd 0.3	1↑	
Rsd 0.2s	41ph/34stn	Dmin 53km	Az.gap 175°						00/4760
Corr. -0.509	26M/20stn	Msd 0.2	5↑ 9↓		MAY 13 215157.8s	40.21S	174.21E	116km	M=4.8
				00/4606		0.3	0.01	0.01	4
MAY 10 181527.5s	37.04S	177.60E	132km	M=3.6	Rsd 0.3s	37ph/30stn	Dmin 70km	Az.gap 106°	
	0.3	0.03	0.02	4	Corr. -0.130	8M/4stn	Msd 0.3	10↑ 4↓	
Rsd 0.2s	14ph/12stn	Dmin 87km	Az.gap 259°		Felt Marton (61) and Raumati South (65).				
Corr. -0.485	13M/13stn	Msd 0.2	1↑						00/4800
				00/4623	MAY 14 070817.5s	44.51S	168.04E	83km	M=3.8
MAY 11 013611.7s	37.91S	176.30E	175km	M=3.6		0.2	0.01	0.01	2
	0.6	0.04	0.03	4	Rsd 0.1s	12ph/9stn	Dmin 21km	Az.gap 191°	
Rsd 0.2s	12ph/10stn	Dmin 81km	Az.gap 270°		Corr. -0.465	14M/9stn	Msd 0.2	1↑ 4↓	
Corr. -0.212	10M/10stn	Msd 0.2							00/4803
				00/4627	MAY 14 085640.3s	36.73S	177.30E	25km	M=4.7
MAY 11 030852.3s	37.30S	177.64E	122km	M=4.3		0.5	0.03	0.01	3
	0.4	0.03	0.02	4	Rsd 0.1s	19ph/17stn	Dmin 90km	Az.gap 203°	
Rsd 0.2s	22ph/19stn	Dmin 67km	Az.gap 225°		Corr. 0.618	8M/4stn	Msd 0.1	1↓	
Corr. 0.340	27M/21stn	Msd 0.2	1↑ 1↓						00/4812
				00/4642	MAY 14 163018.4s	36.08S	178.55E	150km	M=4.0
MAY 11 094415.4s	38.33S	176.05E	157km	M=3.8		0.3	0.05	0.03	9
	0.5	0.03	0.02	4	Rsd 0.1s	8ph/4stn	Dmin 170km	Az.gap 340°	
Rsd 0.2s	17ph/15stn	Dmin 50km	Az.gap 187°		Corr. -0.177	5M/4stn	Msd 0.2		
Corr. -0.356	16M/15stn	Msd 0.2	1↑						00/4823
				00/4646	MAY 15 014943.7s	36.54S	177.48E	12km	M=4.2
MAY 11 112421.1s	46.91S	165.39E	12km	M=3.6		0.9	0.07	0.05	R
	1.6	0.13	0.10	R	Rsd 0.5s	10ph/5stn	Dmin 138km	Az.gap 247°	
Rsd 0.5s	11ph/7stn	Dmin 211km	Az.gap 325°		Corr. 0.718	19M/13stn	Msd 0.2	1↓	
Corr. -0.030	7M/7stn	Msd 0.2							00/4827
				00/4647	MAY 15 050710.1s	36.84S	176.92E	271km	M=4.4
MAY 11 122733.5s	46.94S	165.53E	12km	M=3.5		0.6	0.04	0.03	5
	0.5	0.04	0.03	R	Rsd 0.3s	17ph/15stn	Dmin 108km	Az.gap 210°	
Rsd 0.2s	9ph/5stn	Dmin 207km	Az.gap 325°		Corr. 0.220	24M/21stn	Msd 0.2	1↑	
Corr. -0.172	6M/6stn	Msd 0.1							00/4841
				00/4671	MAY 15 161008.7s	39.04S	174.93E	247km	M=3.7
MAY 12 013711.9s	41.44S	175.00E	26km	M=3.5		0.5	0.03	0.03	4
	0.1	0.01	0.01	1	Rsd 0.1s	19ph/15stn	Dmin 40km	Az.gap 201°	
Rsd 0.2s	25ph/19stn	Dmin 11km	Az.gap 133°		Corr. 0.141	11M/11stn	Msd 0.3	4↑ 1↓	
Corr. -0.261	18M/15stn	Msd 0.3	7↑ 2↓						

				00/4842					00/4913
MAY 15 165407.7s	37.30S	178.75E	22km	M=3.6					
	0.3	0.02	0.02	1					
Rsd 0.2s	8ph/4stn	Dmin 52km	Az.gap 330°						
Corr. -0.091	7M/4stn	Msd 0.2	1↑ 2↓						
				00/4851					
MAY 16 044335.5s	38.55S	175.81E	175km	M=3.7					00/4916
	0.2	0.01	0.01	1					
Rsd 0.1s	17ph/13stn	Dmin 66km	Az.gap 255°						
Corr. 0.157	11M/11stn	Msd 0.2	1↑						
				00/4853					
MAY 16 070326.7s	40.02S	174.79E	115km	M=5.5					
	0.2	0.00	0.01	2					
Rsd 0.2s	57ph/48stn	Dmin 24km	Az.gap 72°						
Corr. 0.131	12M/6stn	Msd 0.4	8↑ 2↓						
	Felt from Taranaki to Banks Peninsula, maximum intensity MM4.								
				00/4855					00/4924
MAY 16 073941.1s	41.43S	173.46E	97km	M=3.7					
	0.3	0.02	0.01	3					
Rsd 0.3s	28ph/21stn	Dmin 47km	Az.gap 58°						
Corr. -0.277	8M/4stn	Msd 0.3	3↑ 8↓						
				00/4856					
MAY 16 080239.4s	36.87S	177.29E	161km	M=3.5					
	0.3	0.04	0.02	4					
Rsd 0.1s	5ph/3stn	Dmin 156km	Az.gap 322°						
Corr. -0.159	3M/3stn	Msd 0.2	1↑						
				00/4859					
MAY 16 081524.8s	45.43S	167.31E	133km	M=3.6					
	0.5	0.02	0.03	3					
Rsd 0.3s	13ph/8stn	Dmin 13km	Az.gap 138°						
Corr. 0.064	9M/8stn	Msd 0.2	4↑ 1↓						
				00/4861					
MAY 16 101015.1s	37.67S	179.35W	12km	M=3.7					
	1.0	0.13	0.07	R					
Rsd 0.3s	6ph/4stn	Dmin 208km	Az.gap 333°						
Corr. -0.398	4M/4stn	Msd 0.2							
				00/4871					
MAY 16 154213.3s	37.16S	177.35E	139km	M=3.8					
	0.2	0.01	0.01	2					
Rsd 0.1s	6ph/4stn	Dmin 98km	Az.gap 290°						
Corr. -0.543	4M/4stn	Msd 0.1	1↑						
				00/4887					
MAY 17 042821.2s	36.54S	177.70E	180km	M=3.6					
	0.4	0.04	0.04	4					
Rsd 0.1s	5ph/3stn	Dmin 129km	Az.gap 321°						
Corr. -0.577	3M/3stn	Msd 0.4							
				00/4903					
MAY 17 082657.2s	40.93S	178.20E	33km	M=3.5					
	0.7	0.04	0.05	R					
Rsd 0.3s	20ph/14stn	Dmin 229km	Az.gap 233°						
Corr. -0.872	17M/17stn	Msd 0.2							
				00/4842					
MAY 17 085226.6s	38.06S	176.17E	5km	M=2.9					
	0.1	0.01	0.01	R					
Rsd 0.2s	17ph/10stn	Dmin 14km	Az.gap 132°						
Corr. -0.073	17M/16stn	Msd 0.3	1↑						
	Felt Ngongotaha and Rotorua (33).								
				00/4916					
MAY 17 091012.2s	37.98S	176.66E	144km	M=5.4					
	0.2	0.01	0.01	2					
Rsd 0.2s	44ph/40stn	Dmin 2km	Az.gap 76°						
Corr. -0.059	10M/5stn	Msd 0.3	20↑ 8↓						
	Felt Patoka (52) to Marlborough (77), maximum intensity MM4.								
				00/4924					
MAY 17 100949.7s	38.06S	176.18E	5km	M=2.8					
	0.1	0.01	0.01	R					
Rsd 0.2s	17ph/12stn	Dmin 13km	Az.gap 56°						
Corr. 0.019	10M/10stn	Msd 0.3	2↑ 1↓						
	Felt Ngongotaha and Rotorua (33).								
				00/4951					
MAY 18 030043.7s	38.18S	176.26E	151km	M=3.6					
	1.1	0.05	0.04	9					
Rsd 0.3s	10ph/9stn	Dmin 75km	Az.gap 243°						
Corr. -0.184	13M/13stn	Msd 0.2	1↑						
				00/4968					
MAY 18 122821.1s	41.24S	174.28E	43km	M=3.6					
	0.1	0.01	0.01	1					
Rsd 0.2s	28ph/24stn	Dmin 3km	Az.gap 74°						
Corr. -0.319	12M/9stn	Msd 0.3	1↑ 7↓						
	Felt Wellington (68).								
				00/4978					
MAY 18 151850.0s	39.16S	174.80E	199km	M=3.7					
	0.6	0.02	0.02	5					
Rsd 0.2s	21ph/18stn	Dmin 38km	Az.gap 164°						
Corr. -0.004	16M/16stn	Msd 0.3	1↑						
				00/4983					
MAY 18 203044.2s	40.19S	174.87E	48km	M=3.5					
	0.2	0.01	0.01	9					
Rsd 0.3s	31ph/25stn	Dmin 75km	Az.gap 70°						
Corr. -0.111	18M/16stn	Msd 0.2	1↑						
				00/4999					
MAY 19 075000.4s	38.46S	175.78E	172km	M=4.2					
	0.5	0.03	0.02	4					
Rsd 0.2s	27ph/23stn	Dmin 28km	Az.gap 161°						
Corr. -0.010	24M/20stn	Msd 0.3	10↑ 2↓						
				00/5015					
MAY 20 014121.0s	38.85S	175.33E	167km	M=3.6					
	0.4	0.03	0.03	3					
Rsd 0.1s	17ph/15stn	Dmin 22km	Az.gap 261°						
Corr. -0.054	14M/14stn	Msd 0.3	1↑						

				00/5016					00/5127	
MAY 20 021156.6s	40.00S	173.81E	186km	M=3.7		MAY 23 135222.1s	44.87S	167.03E	5km	M=4.4
	0.7	0.02	0.02	6			0.3	0.01	0.01	R
Rsd 0.4s	28ph/23stn	Dmin 79km	Az.gap 135°			Rsd 0.2s	14ph/7stn	Dmin 67km	Az.gap 234°	
Corr. -0.190	13M/13stn	Msd 0.4	1↑ 3↓			Corr. -0.625	20M/11stn	Msd 0.2	1↑ 5↓	
				00/5019						00/5138
MAY 20 052818.9s	40.10S	173.64E	211km	M=4.4		MAY 23 183438.8s	41.71S	178.09E	33km	M=3.9
	0.4	0.01	0.02	4			0.8	0.05	0.05	R
Rsd 0.3s	39ph/34stn	Dmin 82km	Az.gap 143°			Rsd 0.5s	43ph/36stn	Dmin 222km	Az.gap 230°	
Corr. -0.060	24M/19stn	Msd 0.3	8↑ 8↓			Corr. -0.716	36M/36stn	Msd 0.3		
				00/5033						00/5147
MAY 20 171323.6s	38.63S	175.93E	5km	M=3.2		MAY 24 014457.2s	36.11S	178.10E	175km	M=4.4
	0.1	0.01	0.01	R			0.5	0.03	0.03	6
Rsd 0.2s	24ph/21stn	Dmin 13km	Az.gap 62°			Rsd 0.2s	14ph/12stn	Dmin 166km	Az.gap 283°	
Corr. -0.295	27M/24stn	Msd 0.3	4↑ 1↓			Corr. 0.505	16M/14stn	Msd 0.3		
Felt Waihora Rd (40) and Taupo (41), MM4.										
				00/5067						00/5169
MAY 22 053733.1s	38.36S	175.97E	135km	M=3.7		MAY 24 114924.6s	44.87S	167.01E	12km	M=3.6
	0.9	0.07	0.04	7			0.3	0.01	0.02	R
Rsd 0.4s	18ph/15stn	Dmin 59km	Az.gap 204°			Rsd 0.2s	13ph/7stn	Dmin 68km	Az.gap 236°	
Corr. -0.776	13M/13stn	Msd 0.3	1↑ 1↓			Corr. -0.692	8M/4stn	Msd 0.2	1↑ 5↓	
				00/5069						00/5177
MAY 22 074554.5s	41.11S	172.96E	139km	M=3.5		MAY 24 163842.7s	38.50S	175.83E	148km	M=3.7
	0.5	0.03	0.02	4			0.6	0.04	0.02	5
Rsd 0.3s	18ph/14stn	Dmin 48km	Az.gap 79°			Rsd 0.3s	17ph/15stn	Dmin 22km	Az.gap 157°	
Corr. -0.274	10M/10stn	Msd 0.3	2↑			Corr. -0.483	14M/13stn	Msd 0.2	1↑	
				00/5078						00/5178
MAY 22 182735.9s	37.82S	176.66E	126km	M=3.6		MAY 24 165253.6s	35.22S	179.17E	270km	M=3.8
	0.3	0.01	0.01	3			1.6	0.22	0.25	8
Rsd 0.2s	18ph/14stn	Dmin 62km	Az.gap 116°			Rsd 0.3s	9ph/8stn	Dmin 275km	Az.gap 345°	
Corr. 0.072	11M/8stn	Msd 0.2	1↑			Corr. -0.897	7M/7stn	Msd 0.2		
				00/5088						00/5195
MAY 22 211615.5s	41.23S	173.68E	79km	M=4.2		MAY 25 082952.6s	45.21S	167.40E	132km	M=3.9
	0.2	0.02	0.01	2			0.4	0.02	0.02	3
Rsd 0.2s	21ph/16stn	Dmin 28km	Az.gap 81°			Rsd 0.2s	15ph/8stn	Dmin 34km	Az.gap 181°	
Corr. -0.045	9M/6stn	Msd 0.2	3↑ 2↓			Corr. -0.089	16M/10stn	Msd 0.3	3↑ 2↓	
Felt Rarangi (77), Fighting Bay (78), MM4 and Kapiti Coast (65).										
				00/5100						00/5229
MAY 23 042221.1s	46.70S	165.63E	12km	M=4.0		MAY 26 055542.1s	37.17S	177.32E	5km	M=4.0
	1.3	0.07	0.10	R			0.3	0.02	0.02	R
Rsd 0.4s	10ph/8stn	Dmin 181km	Az.gap 325°			Rsd 0.2s	18ph/13stn	Dmin 41km	Az.gap 191°	
Corr. 0.028	17M/10stn	Msd 0.2				Corr. 0.729	34M/30stn	Msd 0.2	1↑	
				00/5102						00/5244
MAY 23 045014.2s	40.44S	174.85E	35km	M=3.6		MAY 26 160329.5s	37.93S	176.95E	5km	M=3.3
	0.1	0.01	0.01	4			0.2	0.01	0.01	R
Rsd 0.2s	34ph/30stn	Dmin 47km	Az.gap 70°			Rsd 0.3s	14ph/10stn	Dmin 25km	Az.gap 154°	
Corr. 0.169	16M/13stn	Msd 0.2	4↑ 1↓			Corr. 0.113	18M/16stn	Msd 0.2	1↑	
Felt Whakatane (26) MM4.										
				00/5115						00/5250
MAY 23 102040.5s	38.27S	176.21E	161km	M=3.6		MAY 26 210030.5s	39.66S	174.29E	187km	M=3.5
	0.6	0.05	0.03	4			0.5	0.02	0.03	5
Rsd 0.2s	11ph/10stn	Dmin 64km	Az.gap 207°			Rsd 0.3s	24ph/20stn	Dmin 40km	Az.gap 107°	
Corr. -0.854	13M/13stn	Msd 0.2	1↑			Corr. -0.154	14M/14stn	Msd 0.3		

				00/5253					00/5353					
MAY 26	235238.4s	37.11S	177.48E	150km	M=3.9				MAY 29	164421.1s	45.44S	167.29E	134km	M=3.8
		0.4	0.04	0.02	4						0.4	0.02	0.02	3
Rsd 0.2s	13ph/12stn		Dmin 91km		Az.gap 251°				Rsd 0.2s	12ph/7stn		Dmin 11km		Az.gap 138°
Corr. -0.384	11M/11stn		Msd 0.2						Corr. 0.029	9M/7stn		Msd 0.3		2↑ 2↓
				00/5254										00/5360
MAY 27	002049.4s	45.17S	167.33E	121km	M=3.8				MAY 30	013723.4s	38.37S	179.18E	12km	M=3.6
		0.2	0.01	0.01	2						0.4	0.01	0.03	R
Rsd 0.2s	12ph/8stn		Dmin 36km		Az.gap 199°				Rsd 0.2s	10ph/7stn		Dmin 103km		Az.gap 263°
Corr. -0.103	9M/5stn		Msd 0.2		4↑ 3↓				Corr. -0.134	6M/6stn		Msd 0.2		1↓
				00/5269										00/5362
MAY 27	113618.6s	38.48S	175.88E	146km	M=3.8				MAY 30	032557.9s	38.37S	179.23E	12km	M=3.6
		0.5	0.04	0.02	4						1.1	0.03	0.08	R
Rsd 0.2s	19ph/16stn		Dmin 22km		Az.gap 158°				Rsd 0.5s	8ph/6stn		Dmin 108km		Az.gap 282°
Corr. -0.548	16M/13stn		Msd 0.2		3↑ 1↓				Corr. -0.340	7M/5stn		Msd 0.2		1↓
				00/5271										00/5374
MAY 27	124725.9s	37.65S	178.76E	25km	M=4.0				MAY 30	123054.6s	42.97S	176.42E	33km	M=4.0
		0.6	0.04	0.04	3						0.4	0.02	0.02	R
Rsd 0.2s	14ph/10stn		Dmin 41km		Az.gap 281°				Rsd 0.3s	32ph/24stn		Dmin 194km		Az.gap 229°
Corr. 0.551	39M/36stn		Msd 0.2		1↓				Corr. -0.681	32M/30stn		Msd 0.3		1↑
				00/5282										00/5404
MAY 27	210812.2s	38.19S	176.09E	181km	M=4.2				MAY 31	092254.3s	37.57S	179.37E	12km	M=3.7
		0.5	0.02	0.02	4						0.6	0.04	0.03	R
Rsd 0.2s	26ph/23stn		Dmin 9km		Az.gap 95°				Rsd 0.3s	7ph/5stn		Dmin 94km		Az.gap 314°
Corr. -0.237	20M/16stn		Msd 0.2		6↑ 1↓				Corr. 0.233	6M/4stn		Msd 0.2		1↑
				00/5303										00/5405
MAY 28	082953.9s	36.98S	178.90E	234km	M=3.8				MAY 31	103441.7s	46.37S	169.80E	5km	M=3.5
		0.4	0.10	0.11	4						0.4	0.02	0.02	R
Rsd 0.1s	12ph/9stn		Dmin 87km		Az.gap 343°				Rsd 0.3s	10ph/5stn		Dmin 48km		Az.gap 271°
Corr. -0.885	8M/8stn		Msd 0.2						Corr. -0.217	8M/5stn		Msd 0.2		1↑ 2↓
				00/5313										Felt Balclutha district (152).
MAY 28	111611.4s	38.61S	175.74E	146km	M=3.6				JUN 01	062239.2s	40.77S	174.04E	73km	M=4.4
		0.3	0.03	0.01	3						0.3	0.01	0.01	5
Rsd 0.2s	21ph/16stn		Dmin 29km		Az.gap 210°				Rsd 0.3s	33ph/28stn		Dmin 10km		Az.gap 91°
Corr. -0.637	14M/14stn		Msd 0.2		4↑ 1↓				Corr. 0.061	13M/7stn		Msd 0.2		7↑ 2↓
				00/5327										Felt Paraparaumu (65).
MAY 28	180554.5s	37.72S	177.19E	124km	M=3.9				JUN 01	153426.9s	40.00S	175.18E	17km	M=3.5
		0.5	0.03	0.02	4						0.1	0.01	0.01	2
Rsd 0.2s	14ph/12stn		Dmin 54km		Az.gap 196°				Rsd 0.3s	25ph/20stn		Dmin 31km		Az.gap 84°
Corr. 0.372	12M/12stn		Msd 0.3		1↑				Corr. 0.150	21M/18stn		Msd 0.3		3↑ 3↓
				00/5329										00/5431
MAY 28	195814.3s	38.84S	175.19E	217km	M=4.2				JUN 01	205501.9s	36.62S	177.49E	208km	M=4.4
		0.3	0.03	0.02	3						0.3	0.02	0.01	2
Rsd 0.2s	27ph/22stn		Dmin 29km		Az.gap 111°				Rsd 0.1s	17ph/15stn		Dmin 130km		Az.gap 243°
Corr. -0.021	19M/16stn		Msd 0.3		7↑ 2↓				Corr. 0.455	10M/6stn		Msd 0.2		1↑
				00/5333										00/5436
MAY 29	025300.6s	40.17S	173.63E	162km	M=3.8				JUN 01	210032.2s	37.17S	179.81W	33km	M=3.6
		0.5	0.01	0.02	4						0.7	0.09	0.06	R
Rsd 0.3s	40ph/33stn		Dmin 75km		Az.gap 140°				Rsd 0.2s	5ph/3stn		Dmin 174km		Az.gap 346°
Corr. -0.207	18M/17stn		Msd 0.2		1↓				Corr. -0.663	3M/3stn		Msd 0.2		

00/5437
JUN 01 215040.0s 35.86S 178.43E 229km M=4.9
 0.5 0.04 0.04 6
 Rsd 0.2s 20ph/17stn Dmin 194km Az.gap 312°
 Corr. -0.148 16M/9stn Msd 0.2 1↑

00/5438
JUN 01 222528.5s 38.13S 176.95E 74km M=4.7
 0.2 0.01 0.01 2
 Rsd 0.2s 38ph/32stn Dmin 19km Az.gap 54°
 Corr. 0.069 12M/6stn Msd 0.2 5↑ 5↓

00/5441
JUN 02 031659.6s 41.37S 174.12E 40km M=3.9
 0.1 0.02 0.01 6
 Rsd 0.3s 14ph/11stn Dmin 44km Az.gap 121°
 Corr. -0.424 8M/4stn Msd 0.2
 Felt Lower Hutt (68) and Blenheim (77).

00/5445
JUN 02 085459.4s 37.98S 176.43E 141km M=3.6
 0.6 0.04 0.04 4
 Rsd 0.2s 11ph/8stn Dmin 67km Az.gap 231°
 Corr. -0.697 5M/5stn Msd 0.3

00/5448
JUN 02 153015.6s 36.69S 178.17E 89km M=3.8
 1.1 0.09 0.08 13
 Rsd 0.4s 9ph/7stn Dmin 102km Az.gap 312°
 Corr. -0.389 7M/4stn Msd 0.2

00/5458
JUN 03 110606.5s 45.65S 168.14E 30km M=3.6
 0.1 0.01 0.01 1
 Rsd 0.2s 13ph/7stn Dmin 31km Az.gap 101°
 Corr. -0.031 10M/5stn Msd 0.2 2↑ 2↓

00/5466
JUN 03 203521.7s 38.24S 176.21E 219km M=3.5
 0.8 0.20 0.33 20
 Rsd 0.3s 8ph/5stn Dmin 154km Az.gap 323°
 Corr. -0.951 2M/2stn Msd 0.1
 Poor station coverage.

00/5470
JUN 04 032544.8s 38.55S 175.78E 200km M=3.9
 0.4 0.02 0.03 4
 Rsd 0.2s 10ph/8stn Dmin 72km Az.gap 298°
 Corr. -0.206 2M/2stn Msd 0.0 1↓

00/5476
JUN 04 101628.2s 37.86S 178.34E 34km M=3.6
 0.1 0.00 0.01 1
 Rsd 0.0s 6ph/4stn Dmin 24km Az.gap 203°
 Corr. -0.285 6M/4stn Msd 0.2 1↑ 1↓

00/5477
JUN 04 113400.9s 41.81S 172.51E 86km M=3.8
 0.3 0.01 0.01 3
 Rsd 0.2s 13ph/7stn Dmin 33km Az.gap 85°
 Corr. 0.024 2M/2stn Msd 0.2 1↑

00/5492
JUN 05 093303.6s 37.95S 178.82E 41km M=3.7
 0.3 0.01 0.02 4
 Rsd 0.1s 13ph/10stn Dmin 52km Az.gap 266°
 Corr. -0.336 7M/5stn Msd 0.2 1↑ 2↓

00/5502
JUN 05 152154.4s 38.58S 175.77E 147km M=4.0
 0.6 0.03 0.02 5
 Rsd 0.4s 26ph/20stn Dmin 15km Az.gap 150°
 Corr. -0.250 17M/13stn Msd 0.2 4↑ 1↓

00/5504
JUN 05 152317.5s 35.70S 179.29E 156km M=5.2
 1.6 0.15 0.11 34
 Rsd 0.5s 12ph/10stn Dmin 229km Az.gap 310°
 Corr. 0.131 8M/4stn Msd 1.5

00/5512
JUN 05 195247.2s 45.10S 167.50E 93km M=4.8
 0.4 0.01 0.02 3
 Rsd 0.2s 16ph/9stn Dmin 49km Az.gap 183°
 Corr. -0.246 16M/8stn Msd 0.2 4↑ 5↓
 Felt Te Anau Downs (130) and Queenstown (132).

00/5514
JUN 05 202218.6s 36.67S 177.42E 203km M=4.2
 0.3 0.04 0.02 3
 Rsd 0.1s 16ph/14stn Dmin 129km Az.gap 290°
 Corr. -0.367 13M/12stn Msd 0.3

00/5521
JUN 06 024110.6s 38.23S 177.20E 162km M=3.8
 1.5 0.07 0.27 21
 Rsd 0.2s 11ph/10stn Dmin 144km Az.gap 324°
 Corr. -0.366 5M/5stn Msd 0.4

00/5524
JUN 06 031550.9s 36.54S 178.01E 255km M=3.6
 1.8 0.29 0.23 8
 Rsd 0.2s 8ph/7stn Dmin 171km Az.gap 322°
 Corr. -0.947 7M/7stn Msd 0.3
 Poor station coverage.

00/5535
JUN 06 091905.8s 37.74S 177.27E 78km M=3.6
 0.3 0.02 0.01 3
 Rsd 0.2s 11ph/8stn Dmin 59km Az.gap 199°
 Corr. -0.319 5M/4stn Msd 0.2 1↑

00/5575
JUN 07 074608.1s 37.35S 177.84E 12km M=4.1
 0.5 0.03 0.02 R
 Rsd 0.5s 15ph/11stn Dmin 49km Az.gap 195°
 Corr. 0.395 32M/26stn Msd 0.2 1↑ 3↓

00/5577
JUN 07 085127.4s 37.98S 177.74E 72km M=5.3
 0.2 0.01 0.01 2
 Rsd 0.2s 36ph/31stn Dmin 47km Az.gap 94°
 Corr. 0.385 10M/5stn Msd 0.3 10↑ 19↓
 Felt Whakatane (27) to Gisborne (45).

				00/5579					00/5675
JUN 07 113435.5s	37.59S	175.56E	5km	M=3.7					JUN 09 171745.6s
	0.1	0.01	0.01	R					42.86S 176.11E 12km M=3.6
Rsd 0.3s	22ph/19stn	Dmin 17km	Az.gap 96°						0.8 0.05 0.04 R
Corr. 0.324	28M/22stn	Msd 0.2	1↑ 2↓						Rsd 0.1s 16ph/13stn Dmin 174km Az.gap 224°
Felt Morrinsville (25).									Corr. -0.624 18M/18stn Msd 0.2 4↑ 1↓
				00/5582					00/5682
JUN 07 135159.8s	38.49S	175.74E	160km	M=4.0					JUN 09 230212.5s
	0.3	0.03	0.02	3					39.85S 176.93E 75km M=3.9
Rsd 0.2s	22ph/16stn	Dmin 42km	Az.gap 201°						0.6 0.02 0.02 10
Corr. -0.662	15M/15stn	Msd 0.3	1↓						Rsd 0.2s 26ph/22stn Dmin 35km Az.gap 177°
				00/5591					Corr. -0.563 21M/15stn Msd 0.2 1↑
JUN 07 163844.0s	41.75S	174.43E	24km	M=3.7					00/5683
	0.1	0.01	0.01	2					JUN 09 234613.6s
Rsd 0.2s	22ph/18stn	Dmin 18km	Az.gap 148°						37.43S 179.71E 12km M=4.1
Corr. -0.636	29M/23stn	Msd 0.2	5↑ 6↓						0.3 0.02 0.02 R
				00/5622					Rsd 0.1s 18ph/13stn Dmin 126km Az.gap 298°
JUN 08 080336.0s	38.09S	176.26E	149km	M=4.0					Corr. -0.046 21M/16stn Msd 0.2
	0.4	0.03	0.02	4					00/5684
Rsd 0.2s	18ph/17stn	Dmin 69km	Az.gap 127°						JUN 10 005222.4s
Corr. -0.384	19M/15stn	Msd 0.2	7↑ 2↓						43.63S 177.54E 33km M=3.6
				00/5637					0.8 0.03 0.06 R
JUN 08 234340.8s	38.26S	175.93E	180km	M=4.0					Rsd 0.3s 13ph/9stn Dmin 309km Az.gap 264°
	0.6	0.04	0.02	5					Corr. -0.646 3M/3stn Msd 0.3
Rsd 0.2s	21ph/18stn	Dmin 53km	Az.gap 210°						00/5703
Corr. -0.531	16M/14stn	Msd 0.2	1↑						JUN 11 021446.1s
				00/5645					37.98S 177.95E 52km M=3.6
JUN 09 042934.5s	38.54S	177.95E	45km	M=4.2					1.1 0.07 0.04 9
	0.3	0.02	0.02	3					Rsd 0.5s 6ph/4stn Dmin 29km Az.gap 225°
Rsd 0.3s	23ph/18stn	Dmin 11km	Az.gap 112°						Corr. 0.327 7M/3stn Msd 0.1
Corr. -0.572	12M/8stn	Msd 0.4	2↑ 2↓						00/5712
				00/5651					JUN 11 063038.1s
JUN 09 054854.9s	38.54S	177.94E	45km	M=4.3					39.40S 175.42E 115km M=3.6
	0.4	0.02	0.02	4					0.3 0.02 0.02 2
Rsd 0.3s	21ph/17stn	Dmin 12km	Az.gap 106°						Rsd 0.2s 22ph/18stn Dmin 19km Az.gap 150°
Corr. -0.594	21M/15stn	Msd 0.3	2↑ 3↓						Corr. -0.603 9M/9stn Msd 0.2 5↑ 2↓
				00/5656					00/5716
JUN 09 061728.7s	38.71S	175.45E	174km	M=3.8					JUN 11 143717.6s
	0.5	0.04	0.02	4					38.16S 178.43E 26km M=3.7
Rsd 0.3s	22ph/19stn	Dmin 33km	Az.gap 139°						1.0 0.03 0.08 3
Corr. -0.429	14M/14stn	Msd 0.3							Rsd 0.4s 10ph/7stn Dmin 18km Az.gap 272°
				00/5664					Corr. 0.664 10M/6stn Msd 0.3 1↑ 2↓
JUN 09 102338.8s	38.27S	175.41E	254km	M=3.6					00/5725
	0.8	0.06	0.07	6					JUN 11 225103.8s
Rsd 0.2s	7ph/5stn	Dmin 60km	Az.gap 190°						38.27S 175.80E 159km M=3.6
Corr. -0.624	6M/6stn	Msd 0.1							0.4 0.03 0.02 3
				00/5670					Rsd 0.1s 10ph/8stn Dmin 115km Az.gap 222°
JUN 09 133201.5s	38.27S	176.35E	152km	M=3.7					Corr. -0.661 7M/7stn Msd 0.2 1↑
	0.1	0.03	0.02	1					00/5736
Rsd 0.1s	9ph/8stn	Dmin 66km	Az.gap 206°						JUN 12 080141.8s
Corr. -0.978	9M/9stn	Msd 0.3	1↑						36.93S 177.60E 138km M=3.6
				00/5675					0.7 0.05 0.05 5
JUN 09 171745.6s	42.86S	176.11E	12km	M=3.6					Rsd 0.2s 6ph/4stn Dmin 97km Az.gap 304°
	0.8	0.05	0.04	R					Corr. -0.726 3M/3stn Msd 0.3 3↑ 1↓
Rsd 0.1s	16ph/13stn	Dmin 174km	Az.gap 224°						00/5739
Corr. -0.624	18M/18stn	Msd 0.2	4↑ 1↓						JUN 12 110356.8s
				00/5582					37.70S 179.07E 23km M=3.8
JUN 07 135159.8s	38.49S	175.74E	160km	M=4.0					0.2 0.01 0.01 1
	0.3	0.03	0.02	3					Rsd 0.1s 12ph/8stn Dmin 69km Az.gap 286°
Rsd 0.2s	22ph/16stn	Dmin 42km	Az.gap 201°						Corr. -0.192 14M/11stn Msd 0.2 1↓
Corr. -0.662	15M/15stn	Msd 0.3	1↓						

00/5744					00/5809				
JUN 12 175623.4s	35.54S	178.32E	212km	M=3.7	JUN 14 051417.3s	38.60S	175.86E	146km	M=3.9
	0.7	0.13	0.10	14		0.6	0.03	0.02	5
Rsd 0.1s	5ph/3stn	Dmin 229km	Az.gap 341°		Rsd 0.3s	20ph/18stn	Dmin 17km	Az.gap 147°	
Corr. -0.776	2M/2stn	Msd 0.2			Corr. -0.372	13M/13stn	Msd 0.4		
00/5746					00/5821				
JUN 12 230408.4s	38.20S	175.78E	155km	M=3.7	JUN 14 123843.3s	35.32S	179.22E	260km	M=4.0
	0.5	0.04	0.05	7		0.4	0.07	0.14	7
Rsd 0.3s	12ph/9stn	Dmin 117km	Az.gap 226°		Rsd 0.1s	10ph/7stn	Dmin 266km	Az.gap 345°	
Corr. -0.420	8M/8stn	Msd 0.3			Corr. -0.766	5M/5stn	Msd 0.1		
00/5749					00/5829				
JUN 12 232420.8s	40.08S	174.64E	108km	M=3.6	JUN 14 145635.2s	36.61S	177.05E	242km	M=3.8
	0.4	0.02	0.02	4		1.0	0.10	0.11	10
Rsd 0.2s	15ph/12stn	Dmin 40km	Az.gap 167°		Rsd 0.5s	11ph/9stn	Dmin 157km	Az.gap 291°	
Corr. -0.439	7M/7stn	Msd 0.3	4↑ 1↓		Corr. -0.677	9M/9stn	Msd 0.1		
00/5750					00/5834				
JUN 13 030453.6s	38.97S	175.20E	290km	M=3.6	JUN 14 175957.0s	35.69S	178.64E	234km	M=4.2
	0.2	0.05	0.03	5		1.4	0.10	0.18	13
Rsd 0.1s	11ph/8stn	Dmin 212km	Az.gap 326°		Rsd 0.4s	9ph/7stn	Dmin 214km	Az.gap 339°	
Corr. 0.693	3M/3stn	Msd 0.4			Corr. -0.628	5M/5stn	Msd 0.1		
Poor station coverage.									
00/5755					00/5848				
JUN 13 061613.5s	41.56S	173.49E	75km	M=3.7	JUN 15 015848.4s	45.11S	166.85E	5km	M=3.8
	0.2	0.01	0.01	3		0.6	0.02	0.03	R
Rsd 0.2s	19ph/13stn	Dmin 76km	Az.gap 118°		Rsd 0.3s	13ph/7stn	Dmin 46km	Az.gap 272°	
Corr. -0.563	9M/8stn	Msd 0.3	5↑ 2↓		Corr. -0.336	10M/5stn	Msd 0.2	1↓	
00/5757					00/5857				
JUN 13 093711.3s	37.17S	177.50E	141km	M=3.7	JUN 15 063944.7s	45.52S	166.34E	12km	M=4.6
	0.2	0.02	0.02	2		0.5	0.02	0.03	R
Rsd 0.1s	10ph/6stn	Dmin 86km	Az.gap 276°		Rsd 0.2s	9ph/5stn	Dmin 64km	Az.gap 296°	
Corr. -0.515	11M/8stn	Msd 0.4			Corr. 0.212	14M/7stn	Msd 0.2	3↑ 1↓	
00/5759					00/5895				
JUN 13 100245.0s	38.30S	176.05E	153km	M=3.8	JUN 16 134909.8s	38.01S	176.30E	164km	M=4.7
	0.4	0.03	0.02	3		0.3	0.01	0.01	2
Rsd 0.1s	13ph/12stn	Dmin 54km	Az.gap 171°		Rsd 0.1s	44ph/37stn	Dmin 8km	Az.gap 76°	
Corr. -0.739	11M/11stn	Msd 0.2			Corr. 0.027	10M/5stn	Msd 0.2	11↑ 6↓	
00/5779					00/5897				
JUN 13 191210.8s	38.82S	175.93E	5km	M=3.7	JUN 16 144611.5s	38.49S	175.78E	156km	M=3.6
	0.1	0.01	0.01	R		1.0	0.05	0.03	7
Rsd 0.4s	30ph/26stn	Dmin 15km	Az.gap 107°		Rsd 0.3s	15ph/13stn	Dmin 42km	Az.gap 170°	
Corr. -0.657	34M/31stn	Msd 0.3	7↑ 2↓		Corr. -0.192	9M/9stn	Msd 0.3	5↑ 2↓	
Felt Waihora Rd (40) and Taupo (41).									
00/5795					00/5925				
JUN 13 213156.5s	45.54S	166.19E	12km	M=4.1	JUN 17 130637.9s	39.31S	174.82E	217km	M=3.8
	0.5	0.02	0.03	R		0.7	0.03	0.06	6
Rsd 0.2s	11ph/7stn	Dmin 76km	Az.gap 308°		Rsd 0.2s	13ph/10stn	Dmin 55km	Az.gap 198°	
Corr. 0.335	8M/4stn	Msd 0.1	1↑		Corr. -0.432	11M/11stn	Msd 0.3	1↑	
00/5807					00/5939				
JUN 14 043021.3s	35.46S	179.36E	270km	M=4.0	JUN 18 122638.6s	40.39S	176.66E	33km	M=4.0
	0.6	0.07	0.09	5		0.2	0.01	0.02	R
Rsd 0.2s	10ph/8stn	Dmin 255km	Az.gap 346°		Rsd 0.2s	31ph/28stn	Dmin 48km	Az.gap 190°	
Corr. -0.457	4M/4stn	Msd 0.1			Corr. -0.550	8M/5stn	Msd 0.2	6↑ 2↓	

00/5947					00/6099				
JUN 18 140416.4s	36.87S	177.43E	154km	M=4.1	JUN 23 014223.1s	41.59S	174.42E	20km	M=4.4
	0.4	0.03	0.03	4		0.1	0.01	0.01	1
Rsd 0.2s	11ph/8stn	Dmin 112km	Az.gap 285°		Rsd 0.1s	24ph/18stn	Dmin 25km	Az.gap 136°	
Corr. -0.397	12M/9stn	Msd 0.2	1↑		Corr. -0.535	11M/6stn	Msd 0.1	4↑ 5↓	
00/5958					00/6114				
JUN 19 085545.3s	36.80S	177.01E	240km	M=4.0	JUN 23 151539.3s	39.16S	175.10E	154km	M=3.8
	0.5	0.04	0.04	5		0.4	0.02	0.01	3
Rsd 0.2s	12ph/9stn	Dmin 145km	Az.gap 278°		Rsd 0.2s	24ph/20stn	Dmin 39km	Az.gap 74°	
Corr. -0.480	11M/11stn	Msd 0.2	1↓		Corr. -0.093	10M/10stn	Msd 0.3	4↑ 1↓	
00/5990					00/6125				
JUN 20 112018.0s	45.33S	166.68E	12km	M=4.9	JUN 23 220750.6s	37.59S	179.88E	12km	M=3.6
	0.6	0.02	0.03	R		0.6	0.03	0.04	R
Rsd 0.3s	10ph/5stn	Dmin 40km	Az.gap 281°		Rsd 0.3s	10ph/7stn	Dmin 139km	Az.gap 311°	
Corr. 0.237	15M/8stn	Msd 0.2	1↑ 4↓		Corr. -0.014	6M/6stn	Msd 0.1		
00/5993					00/6128				
JUN 20 114901.0s	45.37S	166.78E	24km	M=4.0	JUN 24 002818.2s	37.84S	177.38E	97km	M=3.5
	0.2	0.01	0.01	1		0.8	0.08	0.04	8
Rsd 0.1s	10ph/5stn	Dmin 32km	Az.gap 287°		Rsd 0.3s	6ph/3stn	Dmin 52km	Az.gap 225°	
Corr. 0.460	9M/5stn	Msd 0.2	1↓		Corr. -0.643	4M/3stn	Msd 0.1		
00/6000					00/6131				
JUN 20 144446.8s	38.63S	175.77E	137km	M=3.5	JUN 24 025856.4s	39.58S	174.23E	206km	M=3.9
	0.4	0.02	0.02	4		0.7	0.02	0.05	7
Rsd 0.1s	16ph/13stn	Dmin 10km	Az.gap 201°		Rsd 0.3s	23ph/19stn	Dmin 65km	Az.gap 179°	
Corr. -0.727	8M/8stn	Msd 0.3	2↑ 2↓		Corr. -0.471	12M/12stn	Msd 0.2	1↑	
00/6015					00/6134				
JUN 21 033928.9s	41.93S	174.08E	23km	M=3.5	JUN 24 040317.2s	37.83S	176.70E	137km	M=3.8
	0.2	0.02	0.02	3		0.4	0.03	0.01	3
Rsd 0.4s	20ph/17stn	Dmin 23km	Az.gap 148°		Rsd 0.2s	19ph/16stn	Dmin 59km	Az.gap 195°	
Corr. -0.619	27M/23stn	Msd 0.3	6↑ 1↓		Corr. -0.249	9M/9stn	Msd 0.3	4↑ 4↓	
00/6024					00/6142				
JUN 21 085539.4s	45.20S	167.41E	115km	M=3.7	JUN 24 083156.0s	38.14S	175.48E	225km	M=3.7
	0.5	0.03	0.02	4		0.7	0.07	0.06	5
Rsd 0.3s	11ph/7stn	Dmin 36km	Az.gap 181°		Rsd 0.2s	9ph/7stn	Dmin 117km	Az.gap 220°	
Corr. -0.064	8M/8stn	Msd 0.4	1↑ 1↓		Corr. -0.608	9M/9stn	Msd 0.3	1↓	
00/6053					00/6143				
JUN 21 220808.5s	36.87S	176.75E	275km	M=4.3	JUN 24 084150.7s	44.26S	171.28E	12km	M=3.4
	0.4	0.05	0.04	5		0.1	0.01	0.01	R
Rsd 0.2s	18ph/15stn	Dmin 158km	Az.gap 264°		Rsd 0.2s	11ph/7stn	Dmin 90km	Az.gap 149°	
Corr. -0.526	12M/12stn	Msd 0.3	1↑		Corr. -0.370	12M/9stn	Msd 0.3	1↑	
00/6077					00/6146				
JUN 22 085315.0s	37.20S	176.66E	280km	M=3.7	JUN 24 120119.1s	38.18S	179.49W	12km	M=4.1
	0.5	0.06	0.04	5		0.5	0.03	0.03	R
Rsd 0.2s	12ph/10stn	Dmin 124km	Az.gap 256°		Rsd 0.2s	13ph/10stn	Dmin 198km	Az.gap 296°	
Corr. -0.463	11M/11stn	Msd 0.3			Corr. -0.029	15M/11stn	Msd 0.2		
00/6098					00/6153				
JUN 23 004849.7s	35.98S	179.14E	121km	M=4.9	JUN 24 165356.8s	36.41S	177.31E	12km	M=3.5
	0.8	0.06	0.04	13		1.1	0.08	0.05	R
Rsd 0.3s	22ph/18stn	Dmin 195km	Az.gap 305°		Rsd 0.5s	7ph/4stn	Dmin 147km	Az.gap 251°	
Corr. 0.686	20M/14stn	Msd 0.3	1↓		Corr. 0.762	4M/4stn	Msd 0.2		

Felt Wellington (68) and Blenheim (77).

Felt Wellington (68) and Blenheim (77).

Felt Wellington (68) and Blenheim (77).

Felt Wellington (68) and Blenheim (77).

Felt Wellington (68) and Blenheim (77).

Felt Wellington (68) and Blenheim (77).

Felt Wellington (68) and Blenheim (77).

Felt Timaru (118).

00/6168					00/6234				
JUN 25 113629.5s	44.35S	169.31E	12km	M=3.5	JUN 28 025729.3s	38.63S	176.01E	5km	M=2.7
	0.2	0.02	0.01	R		0.1	0.01	0.01	R
Rsd 0.3s	13ph/8stn	Dmin 50km	Az.gap 162°		Rsd 0.2s	20ph/17stn	Dmin 6km	Az.gap 86°	
Corr. -0.210	17M/10stn	Msd 0.3	1↑		Corr. -0.480	12M/12stn	Msd 0.3	1↓	
					Felt Taupo (41).				
00/6169					00/6237				
JUN 25 123130.1s	40.97S	174.19E	58km	M=3.5	JUN 28 033217.4s	37.85S	175.89E	206km	M=3.9
	0.2	0.03	0.01	3		0.4	0.03	0.03	3
Rsd 0.2s	20ph/14stn	Dmin 28km	Az.gap 194°		Rsd 0.1s	13ph/11stn	Dmin 117km	Az.gap 253°	
Corr. -0.785	10M/8stn	Msd 0.2	1↑		Corr. -0.577	10M/10stn	Msd 0.3		
					Poor station coverage.				
00/6171					00/6247				
JUN 25 141036.5s	35.71S	178.65E	226km	M=3.9	JUN 28 073858.3s	38.59S	176.03E	8km	M=2.7
	0.7	0.16	0.10	19		0.2	0.01	0.01	1
Rsd 0.3s	7ph/5stn	Dmin 212km	Az.gap 342°		Rsd 0.1s	8ph/6stn	Dmin 8km	Az.gap 251°	
Corr. -0.271	4M/4stn	Msd 0.1			Corr. 0.155	3M/3stn	Msd 0.4	1↑	
					Felt Taupo (41).				
00/6178					00/6267				
JUN 25 192652.2s	35.76S	178.78E	12km	M=4.3	JUN 28 185421.6s	40.40S	176.66E	33km	M=4.0
	1.0	0.07	0.09	R		0.2	0.01	0.02	R
Rsd 0.4s	9ph/6stn	Dmin 209km	Az.gap 334°		Rsd 0.2s	26ph/25stn	Dmin 47km	Az.gap 191°	
Corr. -0.348	12M/8stn	Msd 0.2			Corr. -0.580	10M/6stn	Msd 0.2	8↑ 3↓	
					Felt southern Hawkes Bay.				
00/6181					00/6270				
JUN 25 214138.5s	39.81S	174.16E	129km	M=3.5	JUN 28 195158.5s	35.49S	178.44E	229km	M=4.0
	0.4	0.01	0.03	4		0.8	0.10	0.09	5
Rsd 0.3s	26ph/20stn	Dmin 66km	Az.gap 159°		Rsd 0.1s	7ph/6stn	Dmin 288km	Az.gap 337°	
Corr. -0.551	10M/10stn	Msd 0.3	1↑		Corr. -0.826	4M/4stn	Msd 0.4		
					00/6275				
00/6189					00/6277				
JUN 26 002038.9s	37.34S	177.81E	89km	M=4.5	JUN 28 235225.4s	38.20S	176.23E	152km	M=3.7
	0.5	0.03	0.02	3		1.0	0.06	0.03	7
Rsd 0.2s	17ph/14stn	Dmin 59km	Az.gap 257°		Rsd 0.3s	11ph/9stn	Dmin 77km	Az.gap 238°	
Corr. 0.676	12M/10stn	Msd 0.3	3↑ 2↓		Corr. -0.442	9M/9stn	Msd 0.3	1↑	
					00/6227				
00/6214					00/6282				
JUN 26 215451.5s	37.73S	177.58E	32km	M=3.8	JUN 29 022037.3s	37.27S	177.43E	135km	M=3.9
	0.2	0.02	0.01	2		0.2	0.02	0.02	2
Rsd 0.2s	21ph/15stn	Dmin 41km	Az.gap 135°		Rsd 0.1s	12ph/8stn	Dmin 86km	Az.gap 258°	
Corr. -0.026	24M/20stn	Msd 0.2	1↓		Corr. -0.645	8M/6stn	Msd 0.2	1↑	
					00/6229				
00/6227					00/6286				
JUN 27 161541.1s	38.41S	176.05E	123km	M=3.8	JUN 29 054917.7s	36.16S	178.75E	258km	M=3.7
	0.4	0.04	0.02	3		0.8	0.08	0.10	2
Rsd 0.2s	12ph/7stn	Dmin 91km	Az.gap 213°		Rsd 0.1s	9ph/8stn	Dmin 275km	Az.gap 352°	
Corr. -0.812	11M/11stn	Msd 0.2	1↑		Corr. -0.414	7M/7stn	Msd 0.3		
					00/6232				
00/6229					00/6286				
JUN 27 183508.5s	39.98S	177.14E	12km	M=3.6	JUN 29 092521.9s	38.05S	176.62E	118km	M=4.2
	0.4	0.02	0.03	R		0.2	0.01	0.01	1
Rsd 0.3s	17ph/15stn	Dmin 55km	Az.gap 196°		Rsd 0.1s	36ph/32stn	Dmin 9km	Az.gap 84°	
Corr. -0.564	19M/17stn	Msd 0.3	1↓		Corr. 0.045	19M/14stn	Msd 0.2	1↑	
					00/6232				
00/6232					00/6286				
JUN 28 003444.7s	39.98S	177.06E	12km	M=3.8	JUN 29 092521.9s	38.05S	176.62E	118km	M=4.2
	0.4	0.01	0.03	R		0.2	0.01	0.01	1
Rsd 0.3s	17ph/15stn	Dmin 53km	Az.gap 191°		Rsd 0.1s	36ph/32stn	Dmin 9km	Az.gap 84°	
Corr. -0.394	22M/19stn	Msd 0.3	1↓		Corr. 0.045	19M/14stn	Msd 0.2	1↑	

				00/6291					00/6401		
JUN 29	140849.3s	39.28S	175.66E	79km	M=3.7	JUL 03	070609.5s	43.60S	170.04E	5km	M=3.8
	0.2	0.02	0.01	2			0.5	0.02	0.03	R	
Rsd 0.3s	28ph/25stn	Dmin 1km	Az.gap 56°			Rsd 0.2s	15ph/9stn	Dmin 66km	Az.gap 161°		
Corr. -0.543	7M/7stn	Msd 0.4	1↑			Corr. -0.741	16M/11stn	Msd 0.2	1↓		
				00/6293					00/6423		
JUN 29	161352.7s	45.12S	167.46E	78km	M=3.6	JUL 04	035400.4s	38.11S	176.28E	146km	M=3.8
	0.2	0.01	0.01	2			0.8	0.04	0.02	5	
Rsd 0.2s	15ph/9stn	Dmin 45km	Az.gap 185°			Rsd 0.2s	12ph/11stn	Dmin 74km	Az.gap 246°		
Corr. -0.167	16M/10stn	Msd 0.2	1↑			Corr. -0.220	6M/6stn	Msd 0.3	1↑		
				00/6315					00/6434		
JUN 30	065547.1s	45.05S	167.52E	126km	M=4.2	JUL 04	143224.3s	37.10S	176.85E	243km	M=3.9
	0.4	0.02	0.02	3			0.4	0.04	0.02	2	
Rsd 0.2s	16ph/9stn	Dmin 52km	Az.gap 186°			Rsd 0.1s	10ph/9stn	Dmin 131km	Az.gap 311°		
Corr. -0.221	10M/5stn	Msd 0.1	3↑ 2↓			Corr. -0.344	9M/9stn	Msd 0.3	1↑		
				00/6318					00/6437		
JUN 30	103601.2s	38.70S	175.24E	203km	M=4.2	JUL 04	181715.3s	38.48S	177.71E	33km	M=3.6
	0.5	0.03	0.02	4			0.2	0.02	0.01	R	
Rsd 0.3s	30ph/26stn	Dmin 41km	Az.gap 174°			Rsd 0.4s	12ph/10stn	Dmin 32km	Az.gap 106°		
Corr. -0.589	15M/14stn	Msd 0.3				Corr. 0.145	12M/8stn	Msd 0.2	1↑		
				00/6329					00/6439		
JUN 30	170831.7s	41.20S	172.75E	191km	M=3.5	JUL 04	201400.4s	40.56S	173.02E	198km	M=4.0
	0.4	0.02	0.02	3			0.4	0.01	0.02	3	
Rsd 0.3s	24ph/17stn	Dmin 46km	Az.gap 104°			Rsd 0.2s	26ph/20stn	Dmin 81km	Az.gap 170°		
Corr. -0.265	10M/10stn	Msd 0.2	1↑			Corr. -0.277	12M/11stn	Msd 0.4	3↑ 5↓		
				00/6338					00/6447		
JUN 30	223647.2s	39.26S	177.45E	33km	M=3.8	JUL 05	125054.6s	40.10S	177.08E	12km	M=3.6
	0.2	0.01	0.02	R			0.3	0.01	0.03	R	
Rsd 0.3s	30ph/24stn	Dmin 33km	Az.gap 176°			Rsd 0.2s	26ph/22stn	Dmin 65km	Az.gap 194°		
Corr. -0.633	32M/29stn	Msd 0.3	2↑ 2↓			Corr. -0.121	22M/22stn	Msd 0.4	1↓		
				00/6370					00/6486		
JUL 02	033053.2s	38.03S	176.11E	205km	M=4.5	JUL 07	032835.8s	40.55S	173.44E	165km	M=4.5
	0.5	0.02	0.03	5			0.3	0.01	0.01	3	
Rsd 0.2s	34ph/30stn	Dmin 18km	Az.gap 112°			Rsd 0.2s	35ph/29stn	Dmin 49km	Az.gap 127°		
Corr. 0.124	20M/16stn	Msd 0.3	5↑ 3↓			Corr. 0.150	13M/10stn	Msd 0.2	10↑ 6↓		
				00/6375					00/6494		
JUL 02	081158.9s	37.70S	177.23E	117km	M=3.8	JUL 07	085240.7s	39.27S	174.84E	27km	M=3.6
	0.2	0.01	0.01	3			0.0	0.01	0.00	1	
Rsd 0.1s	9ph/6stn	Dmin 63km	Az.gap 135°			Rsd 0.1s	29ph/25stn	Dmin 39km	Az.gap 103°		
Corr. 0.308	6M/4stn	Msd 0.1	1↑			Corr. -0.378	27M/26stn	Msd 0.3	1↑ 6↓		
				00/6398					00/6498		
JUL 03	054950.4s	36.94S	177.43E	191km	M=4.1	JUL 07	104016.8s	36.94S	177.01E	212km	M=4.0
	0.8	0.09	0.06	6			0.3	0.03	0.02	3	
Rsd 0.3s	11ph/8stn	Dmin 146km	Az.gap 303°			Rsd 0.1s	9ph/6stn	Dmin 147km	Az.gap 288°		
Corr. -0.454	5M/5stn	Msd 0.2	1↓			Corr. -0.301	4M/4stn	Msd 0.1			
				00/6399					00/6505		
JUL 03	055544.8s	38.96S	174.98E	210km	M=4.0	JUL 07	132714.3s	37.94S	176.52E	141km	M=3.7
	2.3	0.20	0.17	18			0.4	0.03	0.03	4	
Rsd 0.4s	13ph/10stn	Dmin 37km	Az.gap 203°			Rsd 0.2s	10ph/6stn	Dmin 63km	Az.gap 227°		
Corr. -0.864	10M/10stn	Msd 0.3	1↑			Corr. -0.632	13M/13stn	Msd 0.2	1↑ 1↓		

00/6510					00/6627				
JUL 07 183755.7s	37.30S	177.46E	144km	M=4.1	JUL 11 170121.3s	38.06S	176.32E	164km	M=4.5
	0.3	0.02	0.02	3		0.2	0.01	0.01	2
Rsd 0.2s	13ph/10stn	Dmin 82km	Az.gap 191°		Rsd 0.2s	45ph/37stn	Dmin 8km	Az.gap 63°	
Corr. 0.237	15M/12stn	Msd 0.2	1↑		Corr. 0.047	20M/14stn	Msd 0.2	10↑ 6↓	
00/6545					00/6636				
JUL 09 002156.8s	40.60S	175.12E	41km	M=3.6	JUL 11 231546.7s	38.60S	176.20E	184km	M=3.6
	0.1	0.01	0.01	3		0.9	0.07	0.05	7
Rsd 0.2s	33ph/28stn	Dmin 34km	Az.gap 79°		Rsd 0.2s	14ph/12stn	Dmin 72km	Az.gap 190°	
Corr. -0.112	13M/10stn	Msd 0.3	3↑ 2↓		Corr. -0.809	9M/9stn	Msd 0.3	1↓	
00/6555					00/6639				
JUL 09 061145.6s	36.92S	177.37E	193km	M=4.0	JUL 12 003124.8s	37.59S	179.30E	16km	M=4.1
	0.4	0.04	0.03	3		0.5	0.02	0.03	3
Rsd 0.1s	6ph/4stn	Dmin 150km	Az.gap 320°		Rsd 0.1s	13ph/10stn	Dmin 89km	Az.gap 292°	
Corr. -0.186	3M/3stn	Msd 0.2	1↑		Corr. -0.381	25M/21stn	Msd 0.3	1↓	
00/6579					00/6652				
JUL 09 202851.4s	38.23S	175.66E	177km	M=3.6	JUL 12 122626.4s	45.40S	167.07E	65km	M=3.6
	0.4	0.03	0.02	3		0.2	0.01	0.01	2
Rsd 0.1s	9ph/8stn	Dmin 86km	Az.gap 250°		Rsd 0.1s	12ph/7stn	Dmin 10km	Az.gap 246°	
Corr. -0.801	10M/10stn	Msd 0.3			Corr. -0.130	15M/9stn	Msd 0.2	1↑ 1↓	
00/6606					00/6664				
JUL 11 024051.1s	41.34S	173.12E	103km	M=3.8	JUL 12 221541.1s	40.90S	173.23E	135km	M=3.6
	0.4	0.02	0.01	4		0.3	0.02	0.01	3
Rsd 0.3s	27ph/22stn	Dmin 75km	Az.gap 71°		Rsd 0.3s	24ph/17stn	Dmin 59km	Az.gap 133°	
Corr. -0.350	14M/13stn	Msd 0.3	1↑		Corr. -0.204	11M/11stn	Msd 0.3	1↓	
00/6609					00/6665				
JUL 11 074640.1s	36.93S	179.50E	33km	M=3.6	JUL 12 224117.5s	37.35S	177.09E	135km	M=3.8
	0.2	0.01	0.01	R		0.9	0.03	0.03	10
Rsd 0.1s	12ph/10stn	Dmin 168km	Az.gap 302°		Rsd 0.4s	15ph/12stn	Dmin 111km	Az.gap 167°	
Corr. -0.092	9M/8stn	Msd 0.2			Corr. 0.417	13M/12stn	Msd 0.2		
00/6610					00/6686				
JUL 11 080444.2s	40.33S	176.47E	55km	M=3.7	JUL 13 212017.8s	40.85S	175.69E	5km	M=3.6
	0.1	0.01	0.01	2		0.1	0.01	0.01	R
Rsd 0.1s	30ph/27stn	Dmin 44km	Az.gap 169°		Rsd 0.2s	23ph/19stn	Dmin 38km	Az.gap 128°	
Corr. -0.473	15M/13stn	Msd 0.2	2↑ 3↓		Corr. -0.529	26M/22stn	Msd 0.3	1↑ 8↓	
					Felt north of Masterton (66).				
00/6617					00/6689				
JUL 11 112416.6s	37.02S	177.55E	134km	M=3.7	JUL 13 213816.8s	45.31S	166.74E	5km	M=4.2
	0.4	0.04	0.02	5		0.5	0.02	0.02	R
Rsd 0.2s	13ph/10stn	Dmin 132km	Az.gap 277°		Rsd 0.4s	13ph/8stn	Dmin 37km	Az.gap 265°	
Corr. -0.065	9M/7stn	Msd 0.2			Corr. 0.029	8M/4stn	Msd 0.2	1↑ 1↓	
00/6618					00/6695				
JUL 11 115220.7s	36.87S	177.28E	207km	M=3.7	JUL 14 042003.4s	36.08S	177.43E	243km	M=3.9
	0.4	0.05	0.04	4		0.3	0.02	0.12	9
Rsd 0.2s	6ph/4stn	Dmin 155km	Az.gap 300°		Rsd 0.1s	11ph/10stn	Dmin 252km	Az.gap 328°	
Corr. -0.106	10M/10stn	Msd 0.3	1↑		Corr. 0.671	7M/7stn	Msd 0.2		
00/6622					00/6696				
JUL 11 142706.9s	41.28S	172.69E	192km	M=3.6	JUL 14 080853.7s	47.66S	165.34E	33km	M=4.2
	0.3	0.01	0.01	2		0.5	0.04	0.03	R
Rsd 0.2s	23ph/18stn	Dmin 52km	Az.gap 111°		Rsd 0.2s	11ph/8stn	Dmin 229km	Az.gap 322°	
Corr. -0.408	10M/10stn	Msd 0.3	1↑ 8↓		Corr. 0.086	15M/8stn	Msd 0.2		

00/6697				00/6780					
JUL 14 082932.2s	47.63S	165.25E	33km	M=3.8	JUL 17 163656.3s	37.53S	176.64E	195km	M=3.8
	0.6	0.03	0.04	R		0.6	0.04	0.04	8
Rsd 0.2s	11ph/8stn	Dmin 234km	Az.gap 322°		Rsd 0.2s	8ph/5stn	Dmin 147km	Az.gap 241°	
Corr. 0.087	9M/8stn	Msd 0.3			Corr. -0.612	10M/10stn	Msd 0.2	1↓	
00/6699				00/6782					
JUL 14 100347.4s	35.25S	179.01E	218km	M=4.4	JUL 17 220526.9s	38.16S	176.83E	193km	M=3.6
	1.0	0.07	0.07	13		0.3	0.02	0.02	3
Rsd 0.3s	11ph/8stn	Dmin 269km	Az.gap 312°		Rsd 0.1s	11ph/10stn	Dmin 121km	Az.gap 203°	
Corr. 0.574	13M/12stn	Msd 0.2			Corr. -0.758	6M/6stn	Msd 0.2		
00/6703				00/6783					
JUL 14 141153.8s	38.72S	175.49E	173km	M=3.8	JUL 17 222435.0s	47.65S	165.76E	12km	M=4.0
	0.2	0.03	0.01	2		0.8	0.06	0.05	R
Rsd 0.2s	17ph/13stn	Dmin 37km	Az.gap 143°		Rsd 0.3s	11ph/6stn	Dmin 200km	Az.gap 323°	
Corr. 0.064	12M/12stn	Msd 0.2	1↑		Corr. 0.006	11M/7stn	Msd 0.2		
00/6710				00/6785					
JUL 14 194703.4s	38.98S	175.22E	144km	M=4.7	JUL 18 024342.0s	38.52S	176.02E	187km	M=3.6
	0.2	0.01	0.01	1		0.3	0.02	0.03	3
Rsd 0.2s	38ph/33stn	Dmin 17km	Az.gap 79°		Rsd 0.0s	11ph/8stn	Dmin 91km	Az.gap 339°	
Corr. -0.321	8M/4stn	Msd 0.3	11↑ 2↓		Corr. -0.550	5M/5stn	Msd 0.3		
00/6730				00/6788					
JUL 15 210550.8s	36.57S	177.65E	12km	M=3.6	JUL 18 064403.5s	40.24S	173.53E	165km	M=4.4
	0.6	0.04	0.04	R		0.3	0.01	0.01	3
Rsd 0.2s	6ph/4stn	Dmin 129km	Az.gap 333°		Rsd 0.2s	48ph/37stn	Dmin 71km	Az.gap 143°	
Corr. 0.160	4M/3stn	Msd 0.3	1↓		Corr. -0.132	18M/15stn	Msd 0.3	12↑ 9↓	
00/6748				00/6792					
JUL 16 142415.0s	38.24S	178.24E	12km	M=3.6	JUL 18 095446.3s	37.21S	179.33E	33km	M=4.2
	0.7	0.05	0.18	R		0.8	0.04	0.06	R
Rsd 0.2s	6ph/3stn	Dmin 19km	Az.gap 206°		Rsd 0.1s	11ph/8stn	Dmin 101km	Az.gap 325°	
Corr. -0.988	4M/2stn	Msd 0.1	1↓		Corr. 0.271	18M/16stn	Msd 0.2	1↓	
00/6760				00/6798					
JUL 17 034838.9s	37.42S	176.76E	330km	M=4.0	JUL 18 150533.0s	39.29S	178.82E	12km	M=3.7
	0.4	0.05	0.03	4		0.2	0.01	0.01	R
Rsd 0.1s	11ph/9stn	Dmin 195km	Az.gap 308°		Rsd 0.1s	10ph/7stn	Dmin 103km	Az.gap 248°	
Corr. -0.390	4M/4stn	Msd 0.2			Corr. -0.612	10M/10stn	Msd 0.1	1↑	
00/6763				00/6802					
JUL 17 061458.5s	37.44S	178.02E	52km	M=4.7	JUL 18 163955.4s	39.83S	173.90E	214km	M=3.9
	0.5	0.03	0.02	5		0.9	0.03	0.04	8
Rsd 0.2s	22ph/19stn	Dmin 31km	Az.gap 202°		Rsd 0.4s	26ph/21stn	Dmin 58km	Az.gap 149°	
Corr. 0.674	19M/15stn	Msd 0.3	1↑ 2↓		Corr. -0.437	12M/12stn	Msd 0.4	7↑ 3↓	
00/6764				00/6805					
JUL 17 064836.3s	42.99S	171.48E	5km	M=3.6	JUL 18 185530.0s	37.25S	176.83E	230km	M=4.4
	0.1	0.01	0.01	R		0.2	0.01	0.01	2
Rsd 0.2s	18ph/11stn	Dmin 61km	Az.gap 110°		Rsd 0.1s	15ph/11stn	Dmin 135km	Az.gap 245°	
Corr. -0.172	24M/18stn	Msd 0.2	1↑		Corr. -0.752	17M/15stn	Msd 0.3		
00/6779				00/6810					
JUL 17 153502.6s	37.13S	178.44E	33km	M=4.4	JUL 18 220328.5s	38.75S	178.94E	12km	M=3.6
	0.9	0.05	0.05	R		0.7	0.02	0.04	R
Rsd 0.2s	13ph/11stn	Dmin 53km	Az.gap 273°		Rsd 0.3s	6ph/3stn	Dmin 96km	Az.gap 278°	
Corr. 0.781	47M/45stn	Msd 0.3	1↑		Corr. -0.523	5M/3stn	Msd 0.1	1↑	

00/6813					00/6888				
JUL 19 021818.3s	38.24S	178.30E	12km	M=3.8	JUL 21 165026.9s	39.16S	175.24E	70km	M=4.0
	0.3	0.01	0.04	R		0.4	0.02	0.02	4
Rsd 0.3s	10ph/7stn	Dmin 19km	Az.gap 212°		Rsd 0.3s	14ph/11stn	Dmin 18km	Az.gap 74°	
Corr. -0.749	15M/13stn	Msd 0.2	1↓		Corr. 0.259	1M/1stn	Msd 0.0		
00/6823					00/6928				
JUL 19 085007.6s	38.37S	176.24E	206km	M=3.6	JUL 22 074745.9s	38.22S	178.27E	12km	M=4.0
	0.9	0.06	0.05	7		0.7	0.03	0.13	R
Rsd 0.3s	13ph/10stn	Dmin 115km	Az.gap 214°		Rsd 0.3s	6ph/3stn	Dmin 16km	Az.gap 208°	
Corr. -0.627	9M/9stn	Msd 0.3	2↑ 2↓		Corr. -0.945	4M/2stn	Msd 0.4	1↓	
00/6836					00/6934				
JUL 19 223210.1s	44.79S	167.51E	5km	M=3.7	JUL 22 122810.5s	37.79S	176.43E	213km	M=4.0
	0.3	0.01	0.02	R		0.8	0.05	0.04	7
Rsd 0.2s	13ph/8stn	Dmin 36km	Az.gap 237°		Rsd 0.3s	9ph/6stn	Dmin 164km	Az.gap 219°	
Corr. -0.649	18M/11stn	Msd 0.3	1↑ 1↓		Corr. -0.600	12M/12stn	Msd 0.3	1↑	
00/6840					00/6940				
JUL 20 015047.7s	41.60S	174.46E	9km	M=3.6	JUL 22 151320.9s	38.21S	178.24E	12km	M=3.7
	0.1	0.01	0.01	2		1.0	0.08	0.25	R
Rsd 0.2s	24ph/20stn	Dmin 26km	Az.gap 138°		Rsd 0.4s	7ph/3stn	Dmin 15km	Az.gap 204°	
Corr. -0.575	8M/4stn	Msd 0.3	5↑ 7↓		Corr. -0.980	4M/2stn	Msd 0.4	1↓	
00/6847					00/6942				
JUL 20 095552.0s	45.28S	166.89E	12km	M=4.0	JUL 22 171553.2s	37.32S	177.54E	137km	M=3.7
	0.6	0.02	0.04	R		0.2	0.01	0.01	2
Rsd 0.4s	14ph/8stn	Dmin 101km	Az.gap 259°		Rsd 0.0s	11ph/9stn	Dmin 74km	Az.gap 251°	
Corr. -0.280	9M/5stn	Msd 0.2	1↓		Corr. -0.449	2M/2stn	Msd 0.2	1↓	
00/6853					00/6945				
JUL 20 125015.0s	36.58S	177.56E	12km	M=4.1	JUL 22 222038.9s	38.75S	175.61E	153km	M=3.8
	2.5	0.19	0.08	R		0.3	0.03	0.03	3
Rsd 0.8s	6ph/4stn	Dmin 131km	Az.gap 282°		Rsd 0.1s	14ph/12stn	Dmin 29km	Az.gap 131°	
Corr. 0.491	5M/3stn	Msd 0.2			Corr. 0.878	11M/11stn	Msd 0.2	1↑	
00/6869					00/6962				
JUL 21 002602.4s	40.30S	173.54E	168km	M=3.7	JUL 23 150406.0s	37.73S	175.85E	249km	M=3.8
	0.5	0.02	0.02	5		0.7	0.07	0.08	12
Rsd 0.3s	22ph/18stn	Dmin 64km	Az.gap 182°		Rsd 0.2s	19ph/14stn	Dmin 214km	Az.gap 228°	
Corr. -0.216	12M/12stn	Msd 0.3	2↑ 4↓		Corr. -0.934	12M/12stn	Msd 0.3		
					Poor station coverage.				
00/6877					00/6976				
JUL 21 132302.6s	39.20S	174.73E	209km	M=4.5	JUL 24 011309.0s	38.28S	176.15E	178km	M=4.1
	0.4	0.02	0.02	3		0.5	0.02	0.02	4
Rsd 0.2s	41ph/35stn	Dmin 31km	Az.gap 95°		Rsd 0.2s	27ph/22stn	Dmin 12km	Az.gap 119°	
Corr. -0.125	19M/16stn	Msd 0.3	8↑ 3↓		Corr. -0.339	17M/14stn	Msd 0.5	1↓	
00/6886					00/7003				
JUL 21 164338.2s	37.91S	179.20E	21km	M=3.9	JUL 24 055738.5s	38.90S	175.38E	170km	M=4.1
	1.1	0.03	0.06	7		0.4	0.03	0.02	3
Rsd 0.2s	12ph/11stn	Dmin 85km	Az.gap 285°		Rsd 0.2s	25ph/21stn	Dmin 17km	Az.gap 105°	
Corr. -0.601	10M/8stn	Msd 0.2	1↓		Corr. 0.059	18M/16stn	Msd 0.2	1↑	
00/6887					00/7011				
JUL 21 164941.6s	39.35S	174.84E	25km	M=4.4	JUL 24 073848.0s	41.43S	172.25E	5km	M=3.7
	0.0	0.01	0.00	1		0.2	0.01	0.01	R
Rsd 0.2s	39ph/35stn	Dmin 39km	Az.gap 72°		Rsd 0.3s	23ph/16stn	Dmin 52km	Az.gap 153°	
Corr. -0.260	16M/9stn	Msd 0.2	4↑ 6↓		Corr. -0.432	8M/5stn	Msd 0.1	5↑ 3↓	
Felt Taumarunui (39), New Plymouth (47) and Marton (61).					Felt Karamea (74).				

00/7026					00/7092				
JUL 24 154711.2s	37.95S	176.60E	151km	M=4.0	JUL 27 224543.1s	37.84S	177.59E	65km	M=4.1
	0.4	0.02	0.01	5		0.4	0.02	0.01	4
Rsd 0.2s	13ph/10stn	Dmin 113km	Az.gap 213°		Rsd 0.2s	19ph/16stn	Dmin 49km	Az.gap 114°	
Corr. -0.504	15M/15stn	Msd 0.3	1↑		Corr. 0.454	5M/3stn	Msd 0.3	1↑	
00/7032					00/7099				
JUL 24 212119.7s	39.68S	173.53E	12km	M=3.7	JUL 28 075835.8s	37.66S	179.32E	66km	M=3.6
	0.3	0.01	0.03	3		0.1	0.01	0.03	4
Rsd 0.2s	34ph/29stn	Dmin 53km	Az.gap 180°		Rsd 0.0s	5ph/3stn	Dmin 90km	Az.gap 309°	
Corr. -0.675	28M/27stn	Msd 0.4	1↑		Corr. -0.831	4M/2stn	Msd 0.2	1↑ 1↓	
00/7056					00/7121				
JUL 25 112545.7s	41.93S	172.07E	96km	M=3.6	JUL 29 133813.4s	36.93S	176.92E	290km	M=3.9
	0.3	0.01	0.02	2		0.9	0.07	0.06	8
Rsd 0.2s	21ph/14stn	Dmin 31km	Az.gap 85°		Rsd 0.2s	14ph/13stn	Dmin 71km	Az.gap 262°	
Corr. 0.010	12M/12stn	Msd 0.3			Corr. -0.183	12M/12stn	Msd 0.2		
00/7059					00/7126				
JUL 25 150613.1s	38.65S	176.02E	5km	M=2.8	JUL 29 161501.9s	40.12S	175.13E	60km	M=3.8
	0.1	0.01	0.01	R		0.1	0.00	0.01	4
Rsd 0.2s	18ph/15stn	Dmin 6km	Az.gap 98°		Rsd 0.2s	38ph/34stn	Dmin 40km	Az.gap 62°	
Corr. -0.700	10M/10stn	Msd 0.4			Corr. -0.015	14M/11stn	Msd 0.3	6↑ 1↓	
Felt Taupo (41).									
00/7060					00/7127				
JUL 25 155203.0s	38.63S	176.02E	5km	M=2.5	JUL 29 165919.4s	40.09S	175.09E	28km	M=3.7
	0.2	0.01	0.01	R		0.2	0.01	0.01	2
Rsd 0.2s	12ph/9stn	Dmin 7km	Az.gap 180°		Rsd 0.3s	42ph/34stn	Dmin 17km	Az.gap 66°	
Corr. 0.123	5M/5stn	Msd 0.5	1↓		Corr. -0.143	10M/6stn	Msd 0.1	1↑ 2↓	
Felt Acacia Bay (41).					Felt Wanganui (57) and Marton (61).				
00/7082					00/7130				
JUL 26 202139.0s	40.44S	177.33E	30km	M=4.1	JUL 29 195020.8s	38.36S	175.98E	172km	M=3.7
	0.4	0.02	0.02	4		1.3	0.06	0.03	10
Rsd 0.2s	23ph/18stn	Dmin 96km	Az.gap 206°		Rsd 0.1s	13ph/12stn	Dmin 25km	Az.gap 206°	
Corr. -0.825	9M/6stn	Msd 0.2	1↓		Corr. -0.761	10M/10stn	Msd 0.2		
00/7083					00/7131				
JUL 26 222750.0s	39.22S	174.87E	193km	M=4.1	JUL 29 202517.9s	38.62S	176.02E	5km	M=3.7
	0.4	0.03	0.05	4		0.1	0.01	0.01	R
Rsd 0.1s	22ph/18stn	Dmin 49km	Az.gap 218°		Rsd 0.4s	34ph/31stn	Dmin 8km	Az.gap 59°	
Corr. -0.694	10M/10stn	Msd 0.3	3↑ 1↓		Corr. -0.569	33M/30stn	Msd 0.3	1↓	
					Felt Acacia Bay (41) MMS, Waihora Rd (40) and Taupo (41).				
00/7086					00/7136				
JUL 27 050848.2s	37.77S	176.97E	138km	M=4.2	JUL 30 010633.1s	39.65S	174.06E	187km	M=3.6
	1.0	0.05	0.04	13		0.3	0.01	0.02	3
Rsd 0.5s	11ph/7stn	Dmin 118km	Az.gap 195°		Rsd 0.1s	24ph/19stn	Dmin 128km	Az.gap 196°	
Corr. -0.368	16M/15stn	Msd 0.3	1↑		Corr. -0.626	11M/11stn	Msd 0.3		
00/7087					00/7138				
JUL 27 070635.6s	35.22S	178.89E	200km	M=4.0	JUL 30 055049.6s	38.58S	175.75E	160km	M=3.9
	0.2	0.07	0.19	7		0.3	0.03	0.02	3
Rsd 0.1s	7ph/4stn	Dmin 269km	Az.gap 356°		Rsd 0.1s	18ph/13stn	Dmin 32km	Az.gap 238°	
Corr. -0.921	3M/3stn	Msd 0.2			Corr. -0.193	12M/12stn	Msd 0.2		
00/7089					00/7156				
JUL 27 185153.3s	44.57S	168.46E	5km	M=3.5	JUL 30 224757.8s	35.82S	177.72E	192km	M=4.1
	0.2	0.02	0.01	R		0.7	0.06	0.23	20
Rsd 0.3s	13ph/7stn	Dmin 44km	Az.gap 194°		Rsd 0.1s	13ph/9stn	Dmin 204km	Az.gap 318°	
Corr. -0.155	13M/9stn	Msd 0.3	1↑		Corr. -0.819	11M/10stn	Msd 0.3		

00/7160
JUL 31 025757.7s 38.64S 175.69E 125km M=3.6
 0.3 0.02 0.03 3
 Rsd 0.1s 15ph/12stn Dmin 8km Az.gap 206°
 Corr. -0.690 13M/13stn Msd 0.2 1↑

00/7162
JUL 31 031630.1s 37.99S 176.72E 137km M=4.3
 0.2 0.01 0.01 2
 Rsd 0.2s 33ph/27stn Dmin 4km Az.gap 90°
 Corr. -0.242 20M/16stn Msd 0.3 6↑ 1↓

00/7231
AUG 02 075121.8s 39.62S 174.38E 210km M=3.5
 0.6 0.02 0.03 5
 Rsd 0.2s 24ph/19stn Dmin 37km Az.gap 102°
 Corr. -0.380 11M/11stn Msd 0.4

00/7233
AUG 02 092805.4s 38.53S 176.07E 232km M=3.5
 0.8 0.07 0.04 7
 Rsd 0.2s 13ph/11stn Dmin 40km Az.gap 150°
 Corr. -0.499 10M/10stn Msd 0.3 1↑

00/7238
AUG 02 150053.3s 36.98S 177.06E 266km M=4.5
 0.4 0.03 0.02 4
 Rsd 0.2s 21ph/18stn Dmin 129km Az.gap 264°
 Corr. -0.443 20M/16stn Msd 0.2 1↑

00/7257
AUG 03 052256.7s 37.88S 179.40E 12km M=3.6
 0.6 0.03 0.03 R
 Rsd 0.3s 6ph/4stn Dmin 101km Az.gap 302°
 Corr. 0.179 11M/9stn Msd 0.3 1↓

00/7267
AUG 03 112024.4s 45.15S 175.05W 33km M=5.1
 0.8 0.05 0.05 R
 Rsd 0.4s 43ph/34stn Dmin 867km Az.gap 292°
 Corr. -0.345 51M/45stn Msd 0.3 1↑

00/7282
AUG 03 192602.1s 41.53S 172.75E 110km M=3.6
 0.6 0.02 0.02 6
 Rsd 0.3s 21ph/15stn Dmin 82km Az.gap 133°
 Corr. -0.436 13M/13stn Msd 0.4 1↑ 1↓

00/7296
AUG 04 073842.9s 37.71S 176.90E 144km M=3.6
 0.5 0.03 0.03 4
 Rsd 0.2s 10ph/7stn Dmin 64km Az.gap 231°
 Corr. -0.428 4M/4stn Msd 0.2 1↓

00/7301
AUG 04 105343.9s 41.48S 174.91E 31km M=3.8
 0.1 0.01 0.00 1
 Rsd 0.1s 28ph/23stn Dmin 9km Az.gap 139°
 Corr. 0.013 10M/7stn Msd 0.2 5↑ 4↓
 Felt Paraparaumu (65) to Wellington (68).

00/7312
AUG 04 183913.6s 38.14S 176.95E 74km M=4.6
 0.2 0.01 0.01 2
 Rsd 0.2s 35ph/30stn Dmin 19km Az.gap 68°
 Corr. -0.016 10M/5stn Msd 0.4 7↑ 1↓
 Felt Ruatuna Rd (35).

00/7320
AUG 05 042418.2s 44.98S 167.18E 18km M=4.0
 0.3 0.01 0.02 2
 Rsd 0.2s 11ph/7stn Dmin 55km Az.gap 226°
 Corr. -0.726 12M/6stn Msd 0.3 2↑ 3↓

00/7325
AUG 05 080021.4s 38.20S 176.34E 160km M=4.3
 0.4 0.02 0.01 3
 Rsd 0.2s 29ph/22stn Dmin 22km Az.gap 65°
 Corr. -0.395 22M/18stn Msd 0.3 5↑ 2↓

00/7332
AUG 05 115411.3s 38.90S 175.67E 218km M=3.6
 0.8 0.08 0.07 6
 Rsd 0.3s 17ph/14stn Dmin 29km Az.gap 185°
 Corr. -0.882 10M/10stn Msd 0.3 1↑ 2↓

00/7367
AUG 06 162021.6s 39.56S 174.44E 134km M=3.6
 0.4 0.01 0.01 4
 Rsd 0.3s 29ph/24stn Dmin 30km Az.gap 80°
 Corr. -0.103 11M/11stn Msd 0.2 1↓

00/7375
AUG 07 014721.6s 35.87S 177.23E 12km M=4.4
 0.2 0.02 0.02 R
 Rsd 0.0s 4ph/3stn Dmin 214km Az.gap 340°
 Corr. 0.173 4M/4stn Msd 0.9

00/7379
AUG 07 050233.6s 37.84S 178.51E 5km M=3.5
 0.5 0.01 0.04 R
 Rsd 0.3s 6ph/4stn Dmin 33km Az.gap 240°
 Corr. -0.176 9M/5stn Msd 0.4 1↑ 1↓

00/7384
AUG 07 092057.6s 46.08S 165.93E 12km M=4.2
 0.9 0.03 0.06 R
 Rsd 0.4s 12ph/8stn Dmin 117km Az.gap 288°
 Corr. -0.200 16M/10stn Msd 0.2 1↑ 1↓

00/7415
AUG 08 103119.6s 39.16S 176.28E 50km M=6.1
 0.1 0.01 0.01 3
 Rsd 0.2s 37ph/32stn Dmin 54km Az.gap 57°
 Corr. -0.430 8M/4stn Msd 0.2 7↑ 9↓
 Felt widely in the North Island, maximum intensity MM5.

00/7416
AUG 08 103306.5s 39.07S 176.17E 56km M=4.6
 0.2 0.02 0.02 3
 Rsd 0.1s 10ph/7stn Dmin 50km Az.gap 200°
 Corr. -0.825 4M/2stn Msd 0.0

				00/7417					00/7468
AUG 08 104420.2s	39.16S	176.24E	58km	M=3.5	AUG 10 172128.2s	45.52S	166.68E	12km	M=3.6
	0.3	0.02	0.01	3		0.5	0.03	0.03	R
Rsd 0.2s	18ph/13stn	Dmin 52km	Az.gap 220°		Rsd 0.3s	11ph/8stn	Dmin 107km	Az.gap 263°	
Corr. -0.715	1M/1stn	Msd 0.0	1↑ 3↓		Corr. -0.078	8M/4stn	Msd 0.2	1↓	
				00/7422					00/7476
AUG 08 162059.7s	45.69S	167.51E	12km	M=4.2	AUG 11 055738.9s	38.55S	175.92E	5km	M=2.5
	0.3	0.02	0.01	R		0.6	0.02	0.04	R
Rsd 0.3s	10ph/7stn	Dmin 37km	Az.gap 151°		Rsd 0.3s	5ph/3stn	Dmin 14km	Az.gap 218°	
Corr. 0.338	10M/5stn	Msd 0.2	2↑ 2↓		Corr. -0.842	3M/3stn	Msd 0.4		
				00/7425					00/7478
AUG 08 175137.7s	40.28S	173.97E	13km	M=3.8	AUG 11 073914.7s	37.90S	176.08E	174km	M=3.6
	0.1	0.00	0.01	2		0.5	0.04	0.03	4
Rsd 0.2s	33ph/30stn	Dmin 59km	Az.gap 128°		Rsd 0.2s	14ph/12stn	Dmin 54km	Az.gap 151°	
Corr. 0.282	27M/26stn	Msd 0.3	1↓		Corr. -0.387	11M/11stn	Msd 0.3		
				00/7430					00/7482
AUG 08 211641.3s	42.93S	171.82E	5km	M=3.5	AUG 11 085311.7s	38.70S	174.56E	21km	M=4.2
	0.1	0.01	0.01	R		0.2	0.01	0.01	2
Rsd 0.3s	12ph/8stn	Dmin 40km	Az.gap 100°		Rsd 0.3s	26ph/22stn	Dmin 30km	Az.gap 134°	
Corr. -0.183	15M/12stn	Msd 0.3	2↑ 3↓		Corr. -0.113	35M/33stn	Msd 0.2	2↑ 2↓	
				00/7435					00/7483
AUG 09 043108.0s	44.11S	168.72E	12km	M=4.1	AUG 11 091234.4s	39.22S	175.04E	24km	M=3.6
	0.2	0.02	0.01	R		0.1	0.01	0.01	2
Rsd 0.2s	12ph/8stn	Dmin 89km	Az.gap 176°		Rsd 0.1s	18ph/15stn	Dmin 36km	Az.gap 138°	
Corr. -0.478	13M/7stn	Msd 0.1	2↑ 1↓		Corr. -0.171	26M/24stn	Msd 0.2	1↑ 2↓	
				00/7442					00/7488
AUG 09 122549.0s	41.56S	173.87E	43km	M=3.6	AUG 11 183951.4s	39.35S	177.74E	29km	M=3.6
	0.1	0.02	0.01	2		0.5	0.03	0.03	2
Rsd 0.3s	22ph/15stn	Dmin 12km	Az.gap 94°		Rsd 0.3s	14ph/9stn	Dmin 37km	Az.gap 254°	
Corr. -0.604	12M/11stn	Msd 0.2	5↑ 1↓		Corr. -0.416	15M/15stn	Msd 0.2	1↑	
				00/7452					00/7499
AUG 09 224259.1s	40.02S	176.85E	76km	M=3.6	AUG 12 062047.6s	40.11S	174.88E	12km	M=3.5
	0.3	0.01	0.01	5		0.1	0.01	0.02	R
Rsd 0.2s	31ph/25stn	Dmin 90km	Az.gap 182°		Rsd 0.3s	31ph/24stn	Dmin 35km	Az.gap 132°	
Corr. -0.321	15M/13stn	Msd 0.2	1↓		Corr. -0.440	22M/21stn	Msd 0.3	1↓	
				00/7453					00/7500
AUG 09 231523.3s	41.06S	172.90E	199km	M=3.7	AUG 12 062255.6s	38.65S	176.11E	126km	M=5.0
	0.7	0.04	0.02	6		0.4	0.01	0.01	3
Rsd 0.3s	16ph/13stn	Dmin 89km	Az.gap 174°		Rsd 0.2s	39ph/32stn	Dmin 2km	Az.gap 70°	
Corr. -0.466	12M/12stn	Msd 0.3			Corr. -0.401	10M/5stn	Msd 0.2	9↑ 4↓	
				00/7459					00/7510
AUG 10 061325.2s	37.16S	176.87E	244km	M=3.6	AUG 12 151322.3s	37.91S	176.68E	144km	M=4.3
	0.3	0.04	0.03	3		0.4	0.02	0.01	3
Rsd 0.1s	6ph/4stn	Dmin 124km	Az.gap 301°		Rsd 0.2s	31ph/25stn	Dmin 9km	Az.gap 127°	
Corr. -0.423	3M/3stn	Msd 0.0			Corr. -0.176	23M/17stn	Msd 0.3	1↑	
				00/7461					00/7514
AUG 10 070407.2s	38.30S	177.59E	47km	M=3.9	AUG 12 174340.6s	38.35S	175.96E	136km	M=3.5
	0.2	0.01	0.01	3		0.5	0.06	0.03	4
Rsd 0.2s	23ph/19stn	Dmin 42km	Az.gap 90°		Rsd 0.2s	15ph/13stn	Dmin 45km	Az.gap 229°	
Corr. 0.375	11M/7stn	Msd 0.4	1↑ 2↓		Corr. -0.938	11M/11stn	Msd 0.3	1↑	

00/7525					00/7552				
AUG 13 034616.1s	41.22S	172.97E	122km	M=3.6	AUG 14 182829.3s	39.97S	176.85E	72km	M=3.6
	0.5	0.02	0.02	5		0.3	0.01	0.02	5
Rsd 0.3s	22ph/17stn	Dmin 57km	Az.gap 81°		Rsd 0.2s	30ph/23stn	Dmin 95km	Az.gap 179°	
Corr. -0.336	13M/13stn	Msd 0.3	3↑ 2↓		Corr. -0.341	14M/12stn	Msd 0.2	1↑	
00/7529					00/7563				
AUG 13 101635.2s	39.68S	173.96E	203km	M=4.7	AUG 15 043005.0s	31.94S	178.55W	436km	M=7.6
	0.4	0.02	0.03	4		1.0	0.09	0.07	19
Rsd 0.3s	35ph/28stn	Dmin 84km	Az.gap 167°		Rsd 0.2s	28ph/24stn	Dmin 691km	Az.gap 335°	
Corr. -0.587	15M/9stn	Msd 0.3	8↑ 6↓		Corr. 0.377	8M/4stn	Msd 0.2		
00/7530					00/7569				
AUG 13 104747.3s	40.60S	178.64E	33km	M=3.8	AUG 15 101922.4s	39.27S	174.96E	228km	M=3.6
	0.6	0.03	0.05	R		0.3	0.02	0.02	2
Rsd 0.4s	14ph/11stn	Dmin 194km	Az.gap 238°		Rsd 0.1s	15ph/13stn	Dmin 59km	Az.gap 292°	
Corr. -0.623	12M/12stn	Msd 0.2			Corr. 0.000	9M/9stn	Msd 0.2	1↑	
00/7531					00/7570				
AUG 13 123432.1s	39.92S	175.40E	56km	M=3.7	AUG 15 102306.2s	38.29S	176.56E	137km	M=3.6
	0.2	0.01	0.01	4		0.6	0.04	0.03	5
Rsd 0.2s	33ph/26stn	Dmin 43km	Az.gap 76°		Rsd 0.3s	11ph/8stn	Dmin 28km	Az.gap 193°	
Corr. -0.155	18M/15stn	Msd 0.2			Corr. -0.709	7M/7stn	Msd 0.2		
00/7533					00/7576				
AUG 13 143938.7s	35.35S	179.22E	270km	M=4.5	AUG 15 200404.2s	37.10S	176.92E	211km	M=3.7
	0.4	0.06	0.07	6		0.3	0.04	0.02	3
Rsd 0.1s	11ph/9stn	Dmin 263km	Az.gap 338°		Rsd 0.1s	9ph/7stn	Dmin 130km	Az.gap 287°	
Corr. -0.167	16M/12stn	Msd 0.3			Corr. -0.468	7M/7stn	Msd 0.2		
00/7535					00/7586				
AUG 13 173250.7s	39.87S	173.75E	175km	M=3.7	AUG 16 050001.1s	38.47S	176.17E	133km	M=4.1
	0.5	0.02	0.02	5		0.4	0.02	0.01	3
Rsd 0.3s	18ph/14stn	Dmin 101km	Az.gap 167°		Rsd 0.2s	30ph/23stn	Dmin 12km	Az.gap 74°	
Corr. -0.159	11M/11stn	Msd 0.3	1↑		Corr. -0.341	17M/11stn	Msd 0.2	6↑ 4↓	
00/7537					00/7601				
AUG 13 224540.3s	38.16S	176.35E	167km	M=4.1	AUG 16 185614.1s	38.21S	176.43E	150km	M=3.8
	0.4	0.02	0.01	3		0.3	0.02	0.01	2
Rsd 0.2s	28ph/23stn	Dmin 14km	Az.gap 68°		Rsd 0.2s	20ph/16stn	Dmin 7km	Az.gap 105°	
Corr. 0.001	8M/4stn	Msd 0.1	6↑ 3↓		Corr. -0.679	15M/12stn	Msd 0.3	1↑	
00/7538					00/7606				
AUG 13 231234.1s	38.61S	176.68E	58km	M=3.6	AUG 17 041709.5s	36.89S	176.88E	257km	M=3.8
	0.3	0.01	0.01	4		0.8	0.08	0.08	8
Rsd 0.2s	25ph/22stn	Dmin 44km	Az.gap 71°		Rsd 0.3s	9ph/7stn	Dmin 154km	Az.gap 291°	
Corr. -0.536	11M/9stn	Msd 0.2			Corr. -0.430	9M/9stn	Msd 0.2	1↑	
00/7542					00/7607				
AUG 14 091708.4s	37.34S	176.70E	200km	M=4.6	AUG 17 054817.5s	38.53S	175.77E	172km	M=3.8
	0.5	0.03	0.02	5		0.5	0.03	0.02	4
Rsd 0.2s	30ph/27stn	Dmin 48km	Az.gap 171°		Rsd 0.2s	17ph/13stn	Dmin 38km	Az.gap 165°	
Corr. 0.137	8M/4stn	Msd 0.2	1↑		Corr. -0.250	12M/12stn	Msd 0.4	1↓	
00/7548					00/7609				
AUG 14 140217.0s	40.84S	175.25E	33km	M=4.6	AUG 17 065446.7s	37.23S	176.62E	228km	M=4.1
	0.1	0.00	0.01	1		0.3	0.04	0.03	3
Rsd 0.2s	38ph/33stn	Dmin 29km	Az.gap 75°		Rsd 0.1s	12ph/9stn	Dmin 122km	Az.gap 273°	
Corr. -0.207	11M/5stn	Msd 0.2	8↑ 5↓		Corr. -0.026	15M/10stn	Msd 0.2	1↑	
Felt from Marton (61) to Greytown (69), maximum intensity MM5 at Paraparaumu.									

00/7611					00/7658				
AUG 17 072607.7s	38.40S	176.05E	153km	M=4.0	AUG 18 154422.1s	40.08S	173.61E	215km	M=3.5
	0.3	0.02	0.01	3		0.7	0.04	0.02	6
Rsd 0.1s	16ph/11stn	Dmin 58km	Az.gap 177°		Rsd 0.2s	14ph/12stn	Dmin 84km	Az.gap 189°	
Corr. -0.306	11M/9stn	Msd 0.3	1↑		Corr. -0.056	8M/8stn	Msd 0.3		
00/7614					00/7659				
AUG 17 113039.2s	37.92S	176.11E	176km	M=3.8	AUG 18 165651.8s	38.51S	178.84E	12km	M=3.5
	0.7	0.04	0.06	5		0.8	0.02	0.05	R
Rsd 0.3s	6ph/4stn	Dmin 95km	Az.gap 250°		Rsd 0.4s	10ph/6stn	Dmin 70km	Az.gap 254°	
Corr. -0.629	11M/9stn	Msd 0.3	1↑ 1↓		Corr. -0.273	9M/5stn	Msd 0.2		
00/7620					00/7662				
AUG 17 141057.2s	39.17S	175.41E	143km	M=3.6	AUG 18 183409.9s	37.65S	176.72E	163km	M=4.0
	0.4	0.02	0.02	3		0.3	0.02	0.01	3
Rsd 0.3s	26ph/20stn	Dmin 12km	Az.gap 125°		Rsd 0.1s	20ph/17stn	Dmin 38km	Az.gap 208°	
Corr. -0.272	11M/10stn	Msd 0.3	1↓		Corr. 0.053	17M/16stn	Msd 0.3	1↑	
00/7622					00/7670				
AUG 17 144831.9s	40.03S	175.17E	19km	M=3.6	AUG 19 020916.9s	38.72S	175.16E	239km	M=4.0
	0.1	0.01	0.01	2		2.0	0.07	0.06	17
Rsd 0.3s	33ph/25stn	Dmin 33km	Az.gap 128°		Rsd 0.3s	12ph/11stn	Dmin 39km	Az.gap 127°	
Corr. -0.096	25M/22stn	Msd 0.3	3↑ 1↓		Corr. -0.471	12M/12stn	Msd 0.3	1↑	
00/7624					00/7675				
AUG 17 151758.6s	38.42S	176.37E	91km	M=3.6	AUG 19 043627.0s	38.15S	176.49E	142km	M=4.4
	0.2	0.01	0.01	2		0.2	0.01	0.01	2
Rsd 0.1s	23ph/16stn	Dmin 64km	Az.gap 169°		Rsd 0.2s	35ph/30stn	Dmin 7km	Az.gap 38°	
Corr. -0.533	11M/9stn	Msd 0.2			Corr. -0.090	8M/4stn	Msd 0.2	2↑	
00/7627					00/7677				
AUG 17 163834.7s	39.81S	174.56E	106km	M=3.5	AUG 19 054554.2s	38.19S	176.13E	147km	M=4.0
	0.3	0.01	0.01	4		0.4	0.02	0.01	3
Rsd 0.2s	30ph/25stn	Dmin 32km	Az.gap 79°		Rsd 0.2s	15ph/11stn	Dmin 53km	Az.gap 211°	
Corr. -0.212	12M/10stn	Msd 0.2	1↑		Corr. -0.446	14M/12stn	Msd 0.2	1↑	
00/7644					00/7683				
AUG 18 041434.8s	36.31S	177.53E	221km	M=4.0	AUG 19 092016.4s	36.95S	177.68E	138km	M=4.6
	0.4	0.05	0.05	6		0.5	0.06	0.03	8
Rsd 0.1s	7ph/3stn	Dmin 206km	Az.gap 332°		Rsd 0.2s	19ph/16stn	Dmin 78km	Az.gap 258°	
Corr. -0.062	3M/3stn	Msd 0.1			Corr. 0.069	18M/12stn	Msd 0.4	1↓	
00/7647					00/7689				
AUG 18 062642.7s	45.13S	167.49E	120km	M=3.9	AUG 19 121246.8s	45.38S	167.30E	110km	M=3.5
	0.3	0.01	0.02	2		0.3	0.01	0.02	2
Rsd 0.2s	14ph/8stn	Dmin 59km	Az.gap 229°		Rsd 0.2s	13ph/8stn	Dmin 69km	Az.gap 233°	
Corr. -0.043	9M/8stn	Msd 0.2	3↑ 1↓		Corr. 0.091	9M/8stn	Msd 0.2	2↑ 1↓	
00/7649					00/7703				
AUG 18 110236.3s	37.03S	177.48E	155km	M=3.7	AUG 20 105007.5s	36.92S	177.12E	203km	M=4.2
	0.5	0.04	0.04	4		0.4	0.03	0.03	4
Rsd 0.2s	11ph/8stn	Dmin 96km	Az.gap 276°		Rsd 0.2s	13ph/9stn	Dmin 129km	Az.gap 265°	
Corr. -0.294	5M/5stn	Msd 0.1			Corr. -0.488	15M/12stn	Msd 0.3		
00/7654					00/7710				
AUG 18 141207.9s	40.09S	179.76W	33km	M=4.0	AUG 20 150134.0s	39.55S	174.42E	205km	M=3.8
	0.8	0.04	0.05	R		0.5	0.02	0.02	4
Rsd 0.5s	23ph/17stn	Dmin 251km	Az.gap 267°		Rsd 0.2s	21ph/17stn	Dmin 29km	Az.gap 85°	
Corr. -0.216	20M/19stn	Msd 0.2			Corr. 0.051	11M/11stn	Msd 0.3	1↑	

00/7713
AUG 20 153246.1s 36.16S 179.34E 149km M=4.6
 0.7 0.06 0.05 10
 Rsd 0.3s 23ph/20stn Dmin 185km Az.gap 305°
 Corr. 0.089 19M/14stn Msd 0.3 1↑ 1↓

00/7715
AUG 20 163909.7s 38.34S 176.39E 160km M=3.6
 1.0 0.06 0.05 7
 Rsd 0.3s 10ph/8stn Dmin 64km Az.gap 208°
 Corr. -0.617 8M/8stn Msd 0.3 1↑

00/7717
AUG 20 171403.3s 37.43S 176.79E 185km M=3.9
 0.5 0.04 0.02 5
 Rsd 0.2s 14ph/11stn Dmin 62km Az.gap 238°
 Corr. -0.209 12M/12stn Msd 0.2

00/7722
AUG 20 193210.0s 39.55S 174.21E 191km M=3.6
 0.6 0.02 0.06 7
 Rsd 0.3s 19ph/15stn Dmin 68km Az.gap 195°
 Corr. -0.295 12M/12stn Msd 0.3 1↓

00/7741
AUG 21 100026.5s 38.13S 176.38E 147km M=3.8
 0.4 0.03 0.01 4
 Rsd 0.2s 15ph/12stn Dmin 30km Az.gap 214°
 Corr. -0.494 13M/12stn Msd 0.4 3↑ 2↓

00/7742
AUG 21 114856.6s 40.38S 174.19E 81km M=4.0
 0.3 0.01 0.01 4
 Rsd 0.3s 31ph/26stn Dmin 52km Az.gap 97°
 Corr. 0.103 12M/9stn Msd 0.4 2↑ 2↓

00/7750
AUG 21 161752.3s 35.70S 178.84E 239km M=4.2
 0.8 0.15 0.25 13
 Rsd 0.2s 11ph/7stn Dmin 216km Az.gap 338°
 Corr. -0.903 7M/7stn Msd 0.2

00/7775
AUG 22 060109.1s 37.51S 178.89E 23km M=4.1
 0.9 0.06 0.05 3
 Rsd 0.4s 14ph/9stn Dmin 53km Az.gap 314°
 Corr. 0.341 11M/8stn Msd 0.3 1↑

00/7790
AUG 23 022130.4s 38.64S 176.09E 188km M=3.6
 0.6 0.03 0.03 5
 Rsd 0.1s 14ph/11stn Dmin 63km Az.gap 195°
 Corr. -0.309 11M/11stn Msd 0.3 1↓

00/7792
AUG 23 024308.5s 37.26S 177.41E 138km M=3.6
 0.5 0.03 0.03 5
 Rsd 0.2s 7ph/4stn Dmin 88km Az.gap 282°
 Corr. -0.550 4M/3stn Msd 0.2 1↑

00/7796
AUG 23 043508.3s 38.76S 175.88E 136km M=4.2
 0.3 0.01 0.01 2
 Rsd 0.2s 30ph/24stn Dmin 12km Az.gap 86°
 Corr. -0.662 17M/11stn Msd 0.3 8↑ 7↓

00/7809
AUG 23 225046.7s 40.08S 174.42E 105km M=4.0
 0.4 0.01 0.02 5
 Rsd 0.3s 28ph/23stn Dmin 54km Az.gap 90°
 Corr. -0.016 12M/11stn Msd 0.3 1↑ 9↓

00/7810
AUG 24 000659.6s 38.16S 176.34E 161km M=3.7
 0.4 0.03 0.01 4
 Rsd 0.2s 15ph/12stn Dmin 18km Az.gap 146°
 Corr. -0.475 12M/12stn Msd 0.3 1↑

00/7819
AUG 24 095951.2s 44.97S 168.09E 63km M=4.2
 0.2 0.01 0.01 2
 Rsd 0.1s 13ph/9stn Dmin 35km Az.gap 152°
 Corr. 0.114 16M/10stn Msd 0.3 5↑ 4↓
 Felt Queenstown (132) to Te Anau (130).

00/7830
AUG 24 151636.1s 37.74S 176.07E 269km M=4.1
 0.6 0.08 0.04 5
 Rsd 0.2s 10ph/8stn Dmin 108km Az.gap 241°
 Corr. -0.634 14M/12stn Msd 0.3 1↓

00/7834
AUG 24 213925.6s 41.49S 174.92E 30km M=3.2
 0.1 0.01 0.01 1
 Rsd 0.2s 25ph/19stn Dmin 10km Az.gap 141°
 Corr. -0.181 20M/17stn Msd 0.3 3↑ 4↓
 Felt Wellington (68).

00/7837
AUG 25 015217.1s 45.08S 167.53E 80km M=3.8
 0.2 0.01 0.01 2
 Rsd 0.1s 15ph/9stn Dmin 55km Az.gap 228°
 Corr. -0.025 15M/11stn Msd 0.3 1↑ 2↓

00/7848
AUG 25 130306.3s 37.47S 178.79E 24km M=4.0
 0.4 0.01 0.02 1
 Rsd 0.1s 11ph/8stn Dmin 46km Az.gap 302°
 Corr. -0.006 19M/15stn Msd 0.4 1↑ 1↓

00/7888
AUG 27 150942.2s 38.68S 175.98E 174km M=3.7
 0.4 0.02 0.02 3
 Rsd 0.1s 17ph/14stn Dmin 53km Az.gap 202°
 Corr. -0.480 14M/12stn Msd 0.3 1↑

00/7900
AUG 28 021609.6s 44.79S 169.69E 5km M=4.4
 0.1 0.01 0.01 R
 Rsd 0.2s 16ph/11stn Dmin 32km Az.gap 71°
 Corr. -0.354 16M/9stn Msd 0.2 2↑ 2↓

00/7915					00/8016				
AUG 28 121536.4s	42.24S	172.67E	5km	M=1.9	AUG 31 214155.6s	37.31S	177.05E	214km	M=3.6
	0.1	0.00	0.01	R		0.5	0.05	0.04	3
Rsd 0.1s	6ph/3stn	Dmin 56km	Az.gap 187°		Rsd 0.2s	15ph/12stn	Dmin 106km	Az.gap 275°	
Corr. -0.425	1M/1stn	Msd 0.0	1↑		Corr. -0.455	8M/8stn	Msd 0.3		
Felt Hanmer Springs (95).									
00/7917					00/8036				
AUG 28 140038.7s	38.27S	177.22E	57km	M=4.0	SEP 01 151009.7s	39.06S	174.94E	221km	M=4.4
	0.1	0.01	0.00	1		0.5	0.02	0.02	4
Rsd 0.1s	27ph/22stn	Dmin 10km	Az.gap 104°		Rsd 0.2s	42ph/35stn	Dmin 39km	Az.gap 94°	
Corr. -0.048	18M/12stn	Msd 0.3	8↑ 2↓		Corr. -0.309	10M/6stn	Msd 0.2	16↑ 11↓	
00/7918					00/8055				
AUG 28 145247.7s	36.72S	178.00E	116km	M=4.0	SEP 02 092818.3s	35.77S	178.24E	198km	M=3.6
	1.0	0.08	0.08	11		1.0	0.15	0.10	23
Rsd 0.3s	10ph/6stn	Dmin 102km	Az.gap 308°		Rsd 0.3s	5ph/3stn	Dmin 203km	Az.gap 338°	
Corr. -0.613	10M/6stn	Msd 0.3			Corr. -0.532	3M/3stn	Msd 0.2		
00/7938					00/8056				
AUG 29 035042.5s	45.07S	167.60E	117km	M=5.3	SEP 02 105025.0s	40.16S	173.57E	209km	M=3.6
	0.3	0.01	0.02	2		0.4	0.01	0.02	3
Rsd 0.2s	15ph/9stn	Dmin 51km	Az.gap 223°		Rsd 0.2s	32ph/26stn	Dmin 77km	Az.gap 144°	
Corr. 0.193	19M/10stn	Msd 0.1	1↑		Corr. -0.013	15M/15stn	Msd 0.3	1↑	
Felt Queenstown (132) and Manapouri (138).									
00/7943					00/8089				
AUG 29 083556.2s	44.95S	167.50E	115km	M=4.3	SEP 03 204013.7s	37.26S	177.69E	128km	M=3.6
	0.5	0.02	0.04	3		0.4	0.03	0.03	4
Rsd 0.2s	13ph/9stn	Dmin 46km	Az.gap 239°		Rsd 0.2s	17ph/14stn	Dmin 66km	Az.gap 259°	
Corr. -0.364	10M/5stn	Msd 0.3	1↑		Corr. -0.500	9M/8stn	Msd 0.2	1↓	
00/7969					00/8144				
AUG 30 110316.8s	38.16S	176.23E	155km	M=4.1	SEP 05 033253.4s	44.98S	167.63E	129km	M=3.7
	0.3	0.02	0.01	3		0.4	0.02	0.03	3
Rsd 0.1s	15ph/12stn	Dmin 75km	Az.gap 180°		Rsd 0.3s	13ph/7stn	Dmin 41km	Az.gap 229°	
Corr. -0.376	20M/16stn	Msd 0.3	4↑ 1↓		Corr. 0.067	11M/10stn	Msd 0.4	1↓	
00/7972					00/8152				
AUG 30 133820.9s	38.03S	178.64E	53km	M=4.1	SEP 05 075326.0s	36.97S	177.17E	230km	M=4.0
	0.3	0.02	0.02	2		0.6	0.05	0.04	6
Rsd 0.2s	10ph/7stn	Dmin 34km	Az.gap 249°		Rsd 0.2s	17ph/14stn	Dmin 122km	Az.gap 263°	
Corr. -0.109	19M/13stn	Msd 0.2	1↓		Corr. -0.364	15M/15stn	Msd 0.2		
00/7978					00/8159				
AUG 30 154731.5s	41.67S	174.50E	33km	M=2.2	SEP 05 092348.9s	37.72S	177.28E	79km	M=3.5
	0.1	0.01	0.01	4		0.2	0.01	0.01	2
Rsd 0.1s	11ph/7stn	Dmin 52km	Az.gap 199°		Rsd 0.1s	19ph/16stn	Dmin 22km	Az.gap 103°	
Corr. -0.465	2M/2stn	Msd 0.2			Corr. 0.193	10M/8stn	Msd 0.2	1↓	
Felt Eastbourne (68).									
00/7981					00/8174				
AUG 30 175250.3s	45.23S	167.48E	132km	M=4.0	SEP 05 202414.3s	35.66S	178.94E	277km	M=4.1
	0.4	0.02	0.03	3		0.5	0.08	0.08	5
Rsd 0.2s	16ph/9stn	Dmin 56km	Az.gap 225°		Rsd 0.2s	7ph/5stn	Dmin 223km	Az.gap 344°	
Corr. 0.040	17M/11stn	Msd 0.3	1↑		Corr. -0.661	3M/3stn	Msd 0.2		
00/8003					00/8176				
AUG 31 104944.9s	38.52S	177.50E	62km	M=4.0	SEP 05 213011.2s	45.23S	167.29E	59km	M=4.1
	0.2	0.01	0.01	2		0.3	0.01	0.02	3
Rsd 0.2s	22ph/18stn	Dmin 45km	Az.gap 112°		Rsd 0.2s	15ph/9stn	Dmin 29km	Az.gap 198°	
Corr. -0.202	14M/10stn	Msd 0.2	1↓		Corr. -0.019	16M/9stn	Msd 0.3	1↓	
					Felt Manapouri (138).				

				00/8181					00/8224							
SEP	05	235552.0s	38.49S	176.26E	187km	M=3.6			SEP	07	154304.3s	41.34S	172.94E	109km	M=3.5	
		1.8	0.09	0.19	14						0.4	0.01	0.01	4		
Rsd	0.2s	13ph/12stn	Dmin	59km		Az.gap	324°		Rsd	0.3s	22ph/15stn	Dmin	48km		Az.gap	86°
Corr.	-0.599	7M/7stn	Msd	0.3					Corr.	-0.165	9M/9stn	Msd	0.3		1↑	2↓
				00/8183												00/8226
SEP	06	033206.8s	38.35S	177.19E	43km	M=4.0			SEP	07	174133.3s	39.46S	174.41E	207km	M=3.8	
		0.1	0.01	0.01	2						0.7	0.03	0.08	7		
Rsd	0.2s	28ph/24stn	Dmin	12km		Az.gap	85°		Rsd	0.2s	16ph/11stn	Dmin	59km		Az.gap	194°
Corr.	0.234	15M/11stn	Msd	0.3		2↑	2↓		Corr.	-0.659	13M/13stn	Msd	0.3			
				00/8184												00/8229
SEP	06	064701.4s	38.03S	178.82E	33km	M=3.6			SEP	07	231823.6s	38.50S	175.76E	178km	M=3.7	
		0.4	0.02	0.03	R						0.6	0.02	0.02	6		
Rsd	0.3s	10ph/5stn	Dmin	50km		Az.gap	266°		Rsd	0.2s	16ph/12stn	Dmin	76km		Az.gap	134°
Corr.	0.034	8M/4stn	Msd	0.2		1↓			Corr.	-0.436	13M/11stn	Msd	0.3		1↓	
				00/8185												00/8235
SEP	06	090453.5s	40.84S	174.10E	91km	M=3.5			SEP	08	050538.1s	38.81S	175.97E	105km	M=4.1	
		0.2	0.01	0.01	2						0.4	0.01	0.01	3		
Rsd	0.3s	26ph/19stn	Dmin	15km		Az.gap	82°		Rsd	0.2s	29ph/22stn	Dmin	16km		Az.gap	50°
Corr.	-0.032	12M/12stn	Msd	0.2		2↑	2↓		Corr.	-0.384	9M/5stn	Msd	0.2		10↑	2↓
				00/8189												00/8244
SEP	06	151714.2s	37.87S	177.99E	56km	M=3.9			SEP	08	100302.3s	38.06S	176.29E	138km	M=3.8	
		0.6	0.03	0.04	8						0.4	0.04	0.02	3		
Rsd	0.4s	10ph/6stn	Dmin	33km		Az.gap	102°		Rsd	0.2s	10ph/7stn	Dmin	75km		Az.gap	255°
Corr.	-0.030	8M/4stn	Msd	0.1		2↑	1↓		Corr.	-0.758	8M/8stn	Msd	0.3		1↑	
				00/8190												00/8255
SEP	06	154414.8s	37.25S	177.20E	5km	M=4.8			SEP	08	180308.0s	39.14S	178.70E	33km	M=4.0	
		0.2	0.02	0.01	R						0.3	0.02	0.02	R		
Rsd	0.3s	26ph/24stn	Dmin	30km		Az.gap	179°		Rsd	0.1s	14ph/11stn	Dmin	81km		Az.gap	235°
Corr.	0.528	9M/5stn	Msd	0.2		1↑	1↓		Corr.	-0.447	27M/21stn	Msd	0.3		1↑	
				00/8195												00/8257
SEP	06	170646.2s	35.61S	178.57E	263km	M=4.0			SEP	08	204258.2s	35.77S	177.83E	12km	M=3.9	
		0.9	0.09	0.13	8						1.4	0.10	0.11	R		
Rsd	0.3s	6ph/4stn	Dmin	275km		Az.gap	338°		Rsd	0.3s	5ph/4stn	Dmin	207km		Az.gap	335°
7 Corr.	-0.716	2M/2stn	Msd	0.0					Corr.	0.122	3M/3stn	Msd	0.4			
				00/8202												00/8258
SEP	06	204854.6s	37.60S	176.63E	165km	M=4.2			SEP	08	211705.0s	40.53S	173.43E	170km	M=3.8	
		0.3	0.01	0.01	3						0.3	0.02	0.01	3		
Rsd	0.2s	35ph/30stn	Dmin	43km		Az.gap	132°		Rsd	0.2s	29ph/22stn	Dmin	51km		Az.gap	160°
Corr.	0.456	8M/4stn	Msd	0.1		1↓			Corr.	-0.203	11M/11stn	Msd	0.3		1↑	1↓
				00/8210												00/8272
SEP	07	043841.8s	37.19S	177.60E	205km	M=3.5			SEP	10	021334.5s	40.21S	176.09E	56km	M=4.4	
		0.3	0.03	0.03	2						0.1	0.00	0.01	3		
Rsd	0.1s	8ph/4stn	Dmin	114km		Az.gap	305°		Rsd	0.2s	40ph/33stn	Dmin	54km		Az.gap	122°
Corr.	-0.576	3M/3stn	Msd	0.0					Corr.	-0.122	11M/6stn	Msd	0.3		6↑	7↓
				00/8221												Felt Waipawa (60).
SEP	07	102941.7s	38.82S	177.43E	30km	M=4.5										00/8305
		0.2	0.01	0.01	2				SEP	11	031250.8s	41.26S	172.78E	149km	M=4.3	
Rsd	0.2s	28ph/26stn	Dmin	33km		Az.gap	139°				0.5	0.02	0.02	4		
Corr.	0.043	12M/8stn	Msd	0.2		5↑	2↓		Rsd	0.3s	33ph/27stn	Dmin	52km		Az.gap	100°
				Felt Tuai (43).					Corr.	-0.305	21M/15stn	Msd	0.2		1↑	1↓

				00/8308					00/8347							
SEP	11	065437.0s	36.82S	177.35E	177km	M=3.5			SEP	12	121227.6s	41.19S	174.64E	38km	M=3.6	
		0.3	0.06	0.02	5						0.1	0.01	0.01	2		
Rsd	0.1s	5ph/3stn		Dmin	161km		Az.gap	322°	Rsd	0.2s	45ph/35stn		Dmin	7km	Az.gap	68°
Corr.	-0.043	3M/3stn		Msd	0.3				Corr.	-0.346	12M/9stn		Msd	0.2		5↑ 2↓
																Felt Wellington (68).
				00/8309					00/8351							
SEP	11	070956.9s	39.78S	174.43E	124km	M=3.6			SEP	12	163653.0s	45.14S	167.42E	120km	M=4.0	
		0.3	0.01	0.01	4						0.4	0.02	0.02	3		
Rsd	0.2s	34ph/28stn		Dmin	43km		Az.gap	85°	Rsd	0.3s	16ph/9stn		Dmin	42km	Az.gap	188°
Corr.	-0.374	9M/9stn		Msd	0.2			7↑ 3↓	Corr.	-0.172	10M/5stn		Msd	0.1		2↑ 4↓
				00/8317					00/8384							
SEP	11	101636.5s	38.54S	175.39E	223km	M=4.5			SEP	14	094228.0s	37.34S	177.56E	152km	M=3.7	
		0.3	0.01	0.01	3						1.3	0.07	0.09	14		
Rsd	0.2s	38ph/34stn		Dmin	50km		Az.gap	99°	Rsd	0.4s	10ph/8stn		Dmin	102km	Az.gap	283°
Corr.	-0.396	10M/5stn		Msd	0.2			5↑ 8↓	Corr.	-0.509	11M/11stn		Msd	0.2		1↑
				00/8318					00/8406							
SEP	11	142021.8s	37.75S	178.29E	48km	M=4.1			SEP	15	063105.9s	36.57S	177.32E	173km	M=3.7	
		0.2	0.01	0.01	1						0.6	0.12	0.05	13		
Rsd	0.1s	16ph/12stn		Dmin	17km		Az.gap	181°	Rsd	0.2s	8ph/6stn		Dmin	186km	Az.gap	306°
Corr.	0.160	15M/11stn		Msd	0.3			3↑ 1↓	Corr.	-0.204	6M/6stn		Msd	0.3		
				00/8321					00/8435							
SEP	11	152244.0s	39.69S	176.84E	26km	M=3.5			SEP	16	023728.7s	37.79S	178.27E	64km	M=4.6	
		0.4	0.03	0.02	1						0.3	0.01	0.02	3		
Rsd	0.2s	20ph/18stn		Dmin	16km		Az.gap	176°	Rsd	0.2s	21ph/18stn		Dmin	21km	Az.gap	172°
Corr.	-0.796	12M/12stn		Msd	0.3			1↓	Corr.	0.166	10M/5stn		Msd	0.4		2↑ 2↓
				00/8330					00/8441							
SEP	11	202119.9s	37.69S	179.68W	12km	M=3.7			SEP	16	072133.6s	36.13S	178.23E	12km	M=3.7	
		0.3	0.03	0.02	R						1.0	0.07	0.05	R		
Rsd	0.1s	8ph/4stn		Dmin	179km		Az.gap	334°	Rsd	0.4s	9ph/7stn		Dmin	163km	Az.gap	321°
Corr.	-0.552	6M/6stn		Msd	0.1				Corr.	0.183	10M/8stn		Msd	0.3		1↓
				00/8334					00/8447							
SEP	12	015619.1s	39.31S	174.68E	189km	M=3.9			SEP	16	093300.5s	38.62S	175.97E	6km	M=2.7	
		0.5	0.02	0.02	4						0.2	0.02	0.01	2		
Rsd	0.2s	30ph/26stn		Dmin	25km		Az.gap	125°	Rsd	0.3s	20ph/17stn		Dmin	5km	Az.gap	155°
Corr.	-0.075	16M/16stn		Msd	0.2			1↑	Corr.	-0.462	12M/12stn		Msd	0.4		2↑ 2↓
				00/8340					Felt Waihora Rd (40).							
SEP	12	070814.8s	37.15S	177.41E	136km	M=4.2			00/8456							
		0.4	0.02	0.02	4				SEP	16	141720.6s	38.08S	176.31E	166km	M=3.6	
Rsd	0.2s	19ph/17stn		Dmin	46km		Az.gap	196°	Rsd	0.3s	11ph/9stn		Dmin	73km	Az.gap	252°
Corr.	0.325	21M/16stn		Msd	0.2			1↑ 2↓	Corr.	-0.706	7M/7stn		Msd	0.3		
				00/8342					00/8466							
SEP	12	090050.7s	38.50S	175.76E	142km	M=3.7			SEP	16	185621.9s	44.62S	167.73E	32km	M=4.5	
		0.3	0.03	0.02	2						0.2	0.02	0.01	1		
Rsd	0.1s	17ph/14stn		Dmin	24km		Az.gap	205°	Rsd	0.1s	18ph/10stn		Dmin	16km	Az.gap	199°
Corr.	-0.897	16M/14stn		Msd	0.3			2↑ 1↓	Corr.	-0.273	19M/11stn		Msd	0.2		3↑ 3↓
				00/8346					00/8475							
SEP	12	114956.7s	37.30S	177.64E	111km	M=4.2			SEP	16	235317.4s	37.73S	177.00E	155km	M=3.8	
		0.2	0.02	0.01	2						0.7	0.05	0.05	7		
Rsd	0.1s	17ph/14stn		Dmin	47km		Az.gap	225°	Rsd	0.7s	10ph/7stn		Dmin	60km	Az.gap	130°
Corr.	0.179	20M/14stn		Msd	0.2			1↓	Corr.	0.137	10M/7stn		Msd	0.4		3↑ 1↓

00/8498					00/8572				
SEP 17 201711.9s	38.35S	176.20E	139km	M=3.6	SEP 20 192611.6s	37.33S	177.14E	129km	M=4.1
	0.5	0.02	0.02	5		0.4	0.02	0.01	3
Rsd 0.1s	11ph/10stn	Dmin 81km	Az.gap 125°		Rsd 0.2s	28ph/26stn	Dmin 23km	Az.gap 170°	
Corr. 0.253	5M/5stn	Msd 0.1	1↑		Corr. 0.171	15M/11stn	Msd 0.2	1↑ 2↓	
00/8505					00/8590				
SEP 18 041752.4s	38.84S	175.20E	236km	M=3.7	SEP 21 070447.0s	37.12S	177.50E	184km	M=3.6
	0.3	0.01	0.03	2		0.6	0.10	0.04	9
Rsd 0.1s	15ph/13stn	Dmin 50km	Az.gap 208°		Rsd 0.2s	5ph/3stn	Dmin 89km	Az.gap 292°	
Corr. -0.115	8M/8stn	Msd 0.3			Corr. -0.560	3M/3stn	Msd 0.2	1↑	
00/8510					00/8606				
SEP 18 092108.9s	37.60S	176.61E	230km	M=3.5	SEP 21 192614.8s	45.20S	167.39E	93km	M=3.9
	0.6	0.12	0.05	7		0.3	0.01	0.01	2
Rsd 0.2s	6ph/3stn	Dmin 86km	Az.gap 302°		Rsd 0.2s	15ph/9stn	Dmin 35km	Az.gap 184°	
Corr. -0.608	3M/3stn	Msd 0.1	1↑		Corr. -0.184	10M/5stn	Msd 0.2	1↑	
00/8517					00/8608				
SEP 18 212526.0s	38.35S	176.20E	173km	M=3.9	SEP 21 223358.7s	35.90S	178.68E	226km	M=4.5
	0.3	0.03	0.02	3		0.7	0.07	0.08	10
Rsd 0.1s	21ph/15stn	Dmin 30km	Az.gap 155°		Rsd 0.2s	9ph/7stn	Dmin 192km	Az.gap 330°	
Corr. -0.840	13M/12stn	Msd 0.4	1↑ 2↓		Corr. -0.556	16M/13stn	Msd 0.4		
00/8523					00/8617				
SEP 18 235914.7s	45.44S	167.08E	49km	M=3.7	SEP 22 065208.4s	36.48S	177.01E	242km	M=3.8
	0.3	0.02	0.02	2		0.4	0.08	0.04	6
Rsd 0.2s	13ph/8stn	Dmin 7km	Az.gap 246°		Rsd 0.2s	9ph/5stn	Dmin 198km	Az.gap 308°	
Corr. 0.362	10M/5stn	Msd 0.2	2↑ 1↓		Corr. -0.084	7M/7stn	Msd 0.2		
00/8528					00/8620				
SEP 19 031155.0s	37.37S	176.65E	215km	M=3.7	SEP 22 104842.8s	38.29S	176.05E	156km	M=4.0
	0.4	0.04	0.03	4		0.5	0.03	0.02	4
Rsd 0.2s	10ph/8stn	Dmin 107km	Az.gap 248°		Rsd 0.2s	20ph/17stn	Dmin 18km	Az.gap 177°	
Corr. -0.778	11M/11stn	Msd 0.3			Corr. -0.753	16M/16stn	Msd 0.3	1↑	
00/8548					00/8624				
SEP 19 170939.3s	38.10S	176.22E	152km	M=4.2	SEP 22 124032.3s	38.82S	175.12E	12km	M=3.6
	0.3	0.02	0.01	2		0.1	0.01	0.00	R
Rsd 0.1s	10ph/6stn	Dmin 80km	Az.gap 118°		Rsd 0.2s	27ph/23stn	Dmin 34km	Az.gap 74°	
Corr. 0.377	18M/14stn	Msd 0.3	2↑ 4↓		Corr. 0.118	38M/36stn	Msd 0.3	2↑ 2↓	
00/8563					00/8632				
SEP 20 083904.2s	38.26S	176.77E	81km	M=3.7	SEP 22 140446.5s	36.57S	177.51E	138km	M=3.7
	0.3	0.01	0.01	3		0.5	0.07	0.02	7
Rsd 0.2s	27ph/23stn	Dmin 18km	Az.gap 72°		Rsd 0.1s	7ph/5stn	Dmin 191km	Az.gap 319°	
Corr. 0.206	6M/4stn	Msd 0.3	2↑ 3↓		Corr. -0.362	2M/2stn	Msd 0.2		
00/8568					00/8641				
SEP 20 141254.8s	41.03S	173.51E	93km	M=4.0	SEP 22 183301.0s	47.67S	165.02E	33km	M=5.0
	0.3	0.02	0.01	4		0.6	0.03	0.05	R
Rsd 0.3s	33ph/27stn	Dmin 43km	Az.gap 84°		Rsd 0.2s	12ph/7stn	Dmin 252km	Az.gap 324°	
Corr. -0.086	13M/10stn	Msd 0.3	6↑ 8↓		Corr. 0.098	13M/7stn	Msd 0.3	1↓	
Felt Nelson(76), Blenheim (77) and Havelock (78).					00/8650				
00/8569					00/8650				
SEP 20 145237.7s	37.52S	177.62E	104km	M=3.6	SEP 22 221504.5s	47.54S	165.55E	12km	M=3.8
	0.1	0.02	0.01	2		0.6	0.04	0.04	R
Rsd 0.1s	6ph/4stn	Dmin 61km	Az.gap 231°		Rsd 0.2s	10ph/5stn	Dmin 209km	Az.gap 331°	
Corr. -0.775	4M/3stn	Msd 0.2	1↑ 2↓		Corr. -0.182	5M/5stn	Msd 0.2		

				00/8679					00/8748
SEP	23	111803.2s	37.52S 177.18E	5km M=3.5	SEP	26	022825.3s	38.52S 177.84E	51km M=3.7
		0.8	0.06 0.02	R			0.4	0.02 0.01	4
Rsd	0.6s	13ph/10stn	Dmin 2km	Az.gap 251°	Rsd	0.2s	7ph/4stn	Dmin 20km	Az.gap 172°
Corr.	-0.129	17M/14stn	Msd 0.2	1↑	Corr.	-0.391	5M/3stn	Msd 0.3	1↑
				00/8686					00/8754
SEP	23	162453.5s	40.69S 174.20E	68km M=3.7	SEP	26	112717.8s	47.68S 165.58E	12km M=3.8
		0.2	0.01 0.01	3			0.5	0.03 0.03	R
Rsd	0.2s	39ph/31stn	Dmin 27km	Az.gap 86°	Rsd	0.2s	10ph/6stn	Dmin 213km	Az.gap 323°
Corr.	0.129	16M/12stn	Msd 0.2	4↑ 1↓	Corr.	-0.008	6M/6stn	Msd 0.2	1↓
				00/8703					00/8758
SEP	24	040219.3s	38.51S 175.72E	140km M=3.5	SEP	26	142017.7s	38.63S 177.43E	53km M=3.8
		0.3	0.03 0.02	2			0.2	0.02 0.01	4
Rsd	0.1s	15ph/12stn	Dmin 40km	Az.gap 232°	Rsd	0.1s	14ph/11stn	Dmin 49km	Az.gap 121°
Corr.	-0.923	10M/10stn	Msd 0.3	2↑ 2↓	Corr.	-0.380	12M/8stn	Msd 0.3	1↓
				00/8720					00/8760
SEP	24	152621.0s	39.40S 175.65E	101km M=5.6	SEP	26	164545.0s	42.07S 172.90E	85km M=3.8
		0.1	0.01 0.01	1			0.3	0.01 0.01	4
Rsd	0.2s	55ph/46stn	Dmin 15km	Az.gap 92°	Rsd	0.2s	22ph/15stn	Dmin 65km	Az.gap 78°
Corr.	-0.383	10M/5stn	Msd 0.2	15↑ 15↓	Corr.	-0.112	13M/11stn	Msd 0.3	
		Felt central North Island to Wellington.							
				00/8721					00/8773
SEP	24	152808.9s	39.39S 175.63E	98km M=4.0	SEP	27	033747.4s	36.63S 177.01E	183km M=3.7
		0.4	0.02 0.03	3			0.5	0.08 0.05	11
Rsd	0.3s	20ph/14stn	Dmin 14km	Az.gap 99°	Rsd	0.2s	8ph/6stn	Dmin 157km	Az.gap 288°
Corr.	-0.155	11M/5stn	Msd 0.1		Corr.	-0.690	7M/7stn	Msd 0.3	
				00/8722					00/8799
SEP	24	162154.2s	37.25S 177.19E	174km M=4.3	SEP	28	052711.7s	36.33S 178.07E	174km M=4.0
		0.4	0.03 0.02	4			0.7	0.04 0.03	9
Rsd	0.1s	24ph/22stn	Dmin 31km	Az.gap 189°	Rsd	0.2s	6ph/4stn	Dmin 143km	Az.gap 275°
Corr.	0.301	8M/4stn	Msd 0.1	1↑	Corr.	0.390	4M/3stn	Msd 0.1	
				00/8729					00/8805
SEP	25	011431.1s	38.19S 176.56E	116km M=3.8	SEP	28	082149.2s	38.84S 177.97E	39km M=4.3
		0.2	0.02 0.01	2			0.2	0.01 0.02	2
Rsd	0.1s	16ph/13stn	Dmin 49km	Az.gap 196°	Rsd	0.2s	22ph/18stn	Dmin 20km	Az.gap 202°
Corr.	-0.887	12M/10stn	Msd 0.2	1↑	Corr.	-0.648	8M/4stn	Msd 0.2	3↑ 2↓
		Felt Gisborne (45).							
				00/8731					00/8808
SEP	25	015348.8s	37.20S 177.40E	138km M=4.1	SEP	28	141755.8s	35.81S 178.84E	250km M=3.8
		0.4	0.04 0.03	4			1.2	0.10 0.17	10
Rsd	0.2s	11ph/8stn	Dmin 91km	Az.gap 263°	Rsd	0.4s	6ph/4stn	Dmin 204km	Az.gap 342°
Corr.	-0.635	18M/12stn	Msd 0.2		Corr.	-0.718	3M/3stn	Msd 0.1	1↑ 1↓
				00/8733					00/8810
SEP	25	042544.0s	37.55S 177.11E	5km M=4.8	SEP	28	191624.3s	40.96S 175.16E	26km M=3.5
		0.2	0.01 0.01	R			0.1	0.01 0.01	1
Rsd	0.2s	24ph/22stn	Dmin 7km	Az.gap 142°	Rsd	0.2s	23ph/19stn	Dmin 19km	Az.gap 81°
Corr.	-0.312	14M/8stn	Msd 0.3	1↑ 3↓	Corr.	-0.451	17M/13stn	Msd 0.3	3↑ 3↓
		Felt Tauranga (26).					Felt Raumati South (65).		
				00/8740					00/8817
SEP	25	121611.4s	38.43S 176.07E	156km M=3.8	SEP	29	051015.5s	38.40S 175.77E	184km M=3.8
		0.4	0.03 0.04	4			0.2	0.01 0.07	2
Rsd	0.2s	11ph/6stn	Dmin 93km	Az.gap 235°	Rsd	0.1s	12ph/9stn	Dmin 79km	Az.gap 339°
Corr.	-0.847	9M/7stn	Msd 0.3	1↑	Corr.	0.236	9M/9stn	Msd 0.4	1↑

00/8821					00/8907				
SEP 29 111301.8s	41.58S	172.80E	102km	M=3.7	OCT 02 165854.2s	43.20S	171.05E	5km	M=4.2
	0.5	0.02	0.02	6		0.1	0.01	0.01	R
Rsd 0.3s	24ph/17stn	Dmin 85km	Az.gap 88°		Rsd 0.2s	16ph/10stn	Dmin 29km	Az.gap 75°	
Corr. -0.285	12M/12stn	Msd 0.2	3↑ 2↓		Corr. 0.019	17M/10stn	Msd 0.3	3↑ 5↓	
00/8823					00/8913				
SEP 29 114909.3s	38.45S	175.85E	151km	M=3.9	OCT 02 185505.6s	35.60S	178.95E	205km	M=3.8
	0.3	0.02	0.01	3		0.6	0.17	0.06	27
Rsd 0.2s	23ph/18stn	Dmin 31km	Az.gap 201°		Rsd 0.1s	5ph/3stn	Dmin 230km	Az.gap 345°	
Corr. -0.476	16M/13stn	Msd 0.2	3↑ 2↓		Corr. -0.073	1M/1stn	Msd 0.0		
00/8824					00/8919				
SEP 29 121431.7s	38.66S	175.93E	130km	M=3.8	OCT 03 001501.1s	43.19S	171.08E	5km	M=4.5
	1.2	0.07	0.03	10		0.1	0.01	0.01	R
Rsd 0.4s	13ph/10stn	Dmin 51km	Az.gap 200°		Rsd 0.2s	16ph/9stn	Dmin 31km	Az.gap 75°	
Corr. -0.602	12M/12stn	Msd 0.3			Corr. 0.027	20M/11stn	Msd 0.3	4↑ 3↓	
00/8827					00/8943				
SEP 29 152013.9s	39.17S	175.03E	204km	M=3.8	OCT 03 230945.6s	40.26S	173.53E	163km	M=3.8
	0.7	0.04	0.05	7		0.4	0.02	0.02	4
Rsd 0.3s	20ph/15stn	Dmin 49km	Az.gap 194°		Rsd 0.2s	29ph/24stn	Dmin 69km	Az.gap 178°	
Corr. -0.832	16M/14stn	Msd 0.3	2↑ 3↓		Corr. -0.134	16M/14stn	Msd 0.3	6↑ 1↓	
00/8829					00/8962				
SEP 29 165744.2s	38.41S	176.06E	141km	M=4.1	OCT 04 214145.6s	37.45S	177.34E	132km	M=3.8
	0.5	0.02	0.02	5		0.3	0.02	0.02	2
Rsd 0.3s	15ph/10stn	Dmin 90km	Az.gap 104°		Rsd 0.1s	5ph/3stn	Dmin 86km	Az.gap 269°	
Corr. 0.009	15M/13stn	Msd 0.3	1↑		Corr. -0.574	2M/1stn	Msd 0.2	1↑	
00/8832					00/8969				
SEP 29 191517.3s	42.11S	172.84E	78km	M=4.2	OCT 05 102549.1s	43.21S	171.04E	5km	M=3.6
	0.3	0.01	0.01	5		0.1	0.01	0.00	R
Rsd 0.3s	27ph/20stn	Dmin 67km	Az.gap 64°		Rsd 0.1s	14ph/8stn	Dmin 29km	Az.gap 80°	
Corr. -0.192	16M/13stn	Msd 0.3	4↑ 1↓		Corr. 0.202	17M/12stn	Msd 0.3	1↓	
00/8848					00/8970				
SEP 30 201907.6s	45.21S	167.42E	123km	M=3.8	OCT 05 112655.8s	36.93S	177.03E	222km	M=3.8
	0.4	0.02	0.02	3		0.7	0.06	0.03	4
Rsd 0.3s	15ph/9stn	Dmin 35km	Az.gap 178°		Rsd 0.2s	8ph/7stn	Dmin 147km	Az.gap 307°	
Corr. -0.113	12M/10stn	Msd 0.3	1↑		Corr. -0.453	4M/4stn	Msd 0.3		
00/8870					00/8972				
OCT 01 150452.7s	41.56S	174.37E	12km	M=4.7	OCT 05 135845.6s	36.70S	176.90E	272km	M=3.7
	0.1	0.01	0.01	2		0.4	0.04	0.05	3
Rsd 0.2s	28ph/23stn	Dmin 25km	Az.gap 132°		Rsd 0.1s	5ph/3stn	Dmin 160km	Az.gap 315°	
Corr. -0.581	19M/11stn	Msd 0.3	10↑ 7↓		Corr. -0.628	1M/1stn	Msd 0.0		
Felt Raumatī (65) to Blenheim (77).									
00/8885					00/8979				
OCT 01 235525.4s	41.56S	174.39E	10km	M=3.6	OCT 06 004036.9s	37.83S	176.31E	178km	M=3.9
	0.1	0.01	0.01	2		0.3	0.03	0.02	3
Rsd 0.3s	22ph/19stn	Dmin 26km	Az.gap 132°		Rsd 0.2s	7ph/5stn	Dmin 84km	Az.gap 231°	
Corr. -0.519	9M/5stn	Msd 0.1	7↑ 2↓		Corr. -0.426	10M/10stn	Msd 0.2	1↑	
00/8901					00/8980				
OCT 02 150422.6s	41.18S	175.06E	19km	M=3.6	OCT 06 011529.2s	37.38S	177.04E	157km	M=3.5
	0.1	0.01	0.01	1		0.8	0.04	0.06	5
Rsd 0.2s	24ph/18stn	Dmin 8km	Az.gap 54°		Rsd 0.2s	5ph/4stn	Dmin 98km	Az.gap 287°	
Corr. -0.425	15M/11stn	Msd 0.2	4↑ 2↓		Corr. -0.591	2M/2stn	Msd 0.3		
Felt Porirua to Eastbourne (68).									

				00/9029					00/9125	
OCT 07 125602.2s	45.13S	167.54E	117km	M=3.6		OCT 11 140521.0s	37.82S	176.11E	211km	M=4.0
	0.4	0.02	0.02	3			0.7	0.05	0.08	6
Rsd 0.2s	14ph/8stn	Dmin 55km	Az.gap 224°			Rsd 0.2s	14ph/10stn	Dmin 100km	Az.gap 221°	
Corr. -0.058	8M/8stn	Msd 0.2	2↑ 2↓			Corr. -0.805	14M/13stn	Msd 0.2	1↓	
				00/9032						00/9131
OCT 07 164921.1s	39.88S	175.27E	30km	M=4.1		OCT 11 171207.6s	40.16S	173.63E	165km	M=3.7
	0.1	0.00	0.01	1			0.5	0.02	0.02	4
Rsd 0.3s	52ph/44stn	Dmin 20km	Az.gap 60°			Rsd 0.3s	25ph/21stn	Dmin 75km	Az.gap 181°	
Corr. -0.043	16M/9stn	Msd 0.2				Corr. -0.119	11M/11stn	Msd 0.4		
Felt Wanganui (57) and Hunterville (58) to Bulls (61).										
				00/9055						00/9142
OCT 08 125923.5s	39.14S	176.13E	56km	M=3.6		OCT 12 084002.9s	46.43S	169.24E	15km	M=4.4
	0.2	0.02	0.01	4			0.2	0.01	0.01	3
Rsd 0.3s	26ph/21stn	Dmin 42km	Az.gap 86°			Rsd 0.2s	15ph/8stn	Dmin 61km	Az.gap 196°	
Corr. -0.457	12M/10stn	Msd 0.3	3↑ 3↓			Corr. -0.573	10M/5stn	Msd 0.4	4↑ 3↓	
Felt southern Southland.										
				00/9058						00/9148
OCT 08 172159.4s	36.68S	177.09E	209km	M=4.2		OCT 12 231939.2s	38.65S	176.04E	5km	M=2.5
	1.3	0.11	0.12	11			0.3	0.02	0.02	R
Rsd 0.5s	10ph/8stn	Dmin 148km	Az.gap 287°			Rsd 0.4s	5ph/3stn	Dmin 5km	Az.gap 135°	
Corr. -0.603	6M/6stn	Msd 0.2	1↑ 1↓			Corr. 0.194	3M/3stn	Msd 0.4		
Felt Wairakei (41).										
				00/9061						00/9152
OCT 08 204746.4s	39.19S	176.11E	60km	M=3.6		OCT 13 010628.4s	44.63S	168.22E	76km	M=3.5
	0.2	0.02	0.02	3			0.4	0.02	0.02	4
Rsd 0.2s	17ph/13stn	Dmin 41km	Az.gap 196°			Rsd 0.3s	14ph/8stn	Dmin 24km	Az.gap 160°	
Corr. -0.823	2M/1stn	Msd 0.0	1↑ 1↓			Corr. -0.300	11M/7stn	Msd 0.2	4↑ 1↓	
				00/9066						00/9167
OCT 09 071049.6s	38.09S	175.75E	157km	M=3.7		OCT 13 131601.5s	41.23S	172.74E	164km	M=3.7
	0.3	0.02	0.03	3			0.4	0.02	0.02	3
Rsd 0.1s	15ph/12stn	Dmin 121km	Az.gap 234°			Rsd 0.2s	25ph/18stn	Dmin 48km	Az.gap 104°	
Corr. -0.867	12M/11stn	Msd 0.3	1↓			Corr. -0.312	13M/13stn	Msd 0.2	4↑ 2↓	
				00/9069						00/9173
OCT 09 125209.1s	45.00S	167.54E	120km	M=3.6		OCT 13 170809.3s	37.58S	175.80E	5km	M=4.0
	0.4	0.02	0.03	3			0.1	0.00	0.01	R
Rsd 0.2s	11ph/8stn	Dmin 47km	Az.gap 232°			Rsd 0.2s	29ph/24stn	Dmin 31km	Az.gap 109°	
Corr. -0.175	13M/8stn	Msd 0.2	3↑ 2↓			Corr. 0.547	36M/33stn	Msd 0.3	1↓	
Felt Katikati (25) and Tauranga (26).										
				00/9096						00/9174
OCT 10 111622.9s	40.12S	173.58E	164km	M=3.8		OCT 13 170954.6s	37.58S	175.79E	5km	M=3.8
	0.4	0.02	0.02	4			0.1	0.01	0.01	R
Rsd 0.2s	29ph/23stn	Dmin 81km	Az.gap 188°			Rsd 0.3s	24ph/20stn	Dmin 30km	Az.gap 115°	
Corr. -0.179	13M/13stn	Msd 0.3	4↑ 1↓			Corr. 0.485	24M/21stn	Msd 0.3	1↓	
Felt Te Aroha (25) to Tauranga (26).										
				00/9107						00/9185
OCT 10 214507.0s	41.15S	174.60E	32km	M=3.8		OCT 13 202907.3s	45.11S	167.56E	115km	M=3.7
	0.1	0.01	0.01	1			0.3	0.02	0.02	3
Rsd 0.2s	26ph/21stn	Dmin 12km	Az.gap 51°			Rsd 0.2s	14ph/8stn	Dmin 55km	Az.gap 224°	
Corr. -0.060	11M/6stn	Msd 0.2	5↑ 6↓			Corr. -0.053	11M/8stn	Msd 0.2	1↓	
Felt Lower Hutt (68).										
				00/9119						
OCT 11 080755.8s	38.98S	177.35E	65km	M=3.5						
	0.4	0.01	0.02	4						
Rsd 0.2s	14ph/12stn	Dmin 28km	Az.gap 116°							
Corr. -0.183	3M/1stn	Msd 0.1	1↓							

00/9188
OCT 13 231036.8s 42.00S 174.05E 12km M=4.4
 0.4 0.02 0.01 3
 Rsd 0.4s 27ph/21stn Dmin 31km Az.gap 151°
 Corr. -0.488 18M/10stn Msd 0.2 5↑ 8↓

00/9214
OCT 14 170154.5s 40.59S 173.13E 232km M=3.5
 0.4 0.04 0.02 3
 Rsd 0.2s 19ph/13stn Dmin 57km Az.gap 211°
 Corr. -0.194 9M/9stn Msd 0.3

00/9215
OCT 14 173730.0s 40.45S 174.68E 68km M=4.5
 0.2 0.00 0.01 3
 Rsd 0.2s 45ph/38stn Dmin 50km Az.gap 76°
 Corr. 0.053 10M/6stn Msd 0.2 6↑ 1↓
 Felt Wanganui (57) and Feilding (62) to the Kapiti Coast (65).

00/9219
OCT 14 202652.3s 40.60S 174.09E 80km M=3.6
 0.2 0.01 0.01 4
 Rsd 0.3s 35ph/27stn Dmin 27km Az.gap 93°
 Corr. 0.049 14M/14stn Msd 0.3 1↓

00/9229
OCT 15 142312.2s 36.92S 177.63E 209km M=3.8
 0.8 0.09 0.09 7
 Rsd 0.4s 11ph/7stn Dmin 96km Az.gap 290°
 Corr. -0.475 5M/5stn Msd 0.3 1↓

00/9243
OCT 16 070745.5s 39.23S 174.87E 194km M=3.6
 0.4 0.02 0.04 4
 Rsd 0.2s 17ph/12stn Dmin 59km Az.gap 249°
 Corr. -0.278 6M/6stn Msd 0.3

00/9261
OCT 16 203446.9s 39.94S 176.85E 33km M=3.7
 0.1 0.01 0.01 R
 Rsd 0.3s 29ph/22stn Dmin 44km Az.gap 177°
 Corr. -0.300 26M/22stn Msd 0.3 3↑ 1↓

00/9268
OCT 16 235554.3s 38.88S 175.42E 236km M=3.6
 0.2 0.03 0.02 4
 Rsd 0.1s 15ph/12stn Dmin 199km Az.gap 326°
 Corr. -0.100 9M/9stn Msd 0.3
 Very poor station coverage.

00/9288
OCT 17 142545.9s 45.07S 167.55E 126km M=3.5
 0.4 0.02 0.02 3
 Rsd 0.3s 16ph/9stn Dmin 53km Az.gap 179°
 Corr. -0.161 9M/9stn Msd 0.2 3↑ 1↓

00/9311
OCT 18 104434.4s 45.98S 170.33E 5km M=3.5
 0.3 0.02 0.01 R
 Rsd 0.4s 14ph/8stn Dmin 13km Az.gap 185°
 Corr. -0.547 15M/9stn Msd 0.3 1↑ 3↓
 Felt Dunedin (145).

00/9315
OCT 18 121713.9s 36.42S 177.16E 252km M=4.3
 0.2 0.04 0.02 3
 Rsd 0.1s 11ph/8stn Dmin 205km Az.gap 294°
 Corr. -0.675 15M/15stn Msd 0.3

00/9316
OCT 18 130319.3s 38.62S 175.26E 212km M=3.8
 0.5 0.04 0.05 4
 Rsd 0.2s 15ph/12stn Dmin 42km Az.gap 214°
 Corr. -0.839 11M/11stn Msd 0.3 1↑

00/9330
OCT 18 225711.3s 44.48S 168.09E 5km M=3.7
 0.4 0.02 0.02 R
 Rsd 0.3s 15ph/9stn Dmin 25km Az.gap 195°
 Corr. -0.656 17M/10stn Msd 0.3 1↑

00/9350
OCT 19 140139.1s 37.31S 176.37E 276km M=4.0
 0.4 0.10 0.05 6
 Rsd 0.1s 13ph/12stn Dmin 124km Az.gap 242°
 Corr. -0.745 14M/14stn Msd 0.3 1↑

00/9360
OCT 19 220711.6s 41.56S 178.09E 33km M=4.1
 0.5 0.03 0.03 R
 Rsd 0.3s 27ph/23stn Dmin 183km Az.gap 238°
 Corr. -0.727 38M/38stn Msd 0.2

00/9361
OCT 19 222128.8s 36.60S 177.42E 179km M=4.2
 0.4 0.03 0.03 5
 Rsd 0.2s 14ph/9stn Dmin 136km Az.gap 294°
 Corr. -0.387 17M/14stn Msd 0.3 1↑

00/9381
OCT 20 091827.6s 38.19S 176.16E 196km M=4.5
 0.4 0.02 0.02 3
 Rsd 0.2s 34ph/30stn Dmin 3km Az.gap 93°
 Corr. -0.112 21M/16stn Msd 0.3 13↑ 2↓

00/9384
OCT 20 160548.6s 37.94S 176.55E 146km M=3.8
 0.5 0.03 0.02 4
 Rsd 0.3s 21ph/18stn Dmin 12km Az.gap 190°
 Corr. -0.182 12M/11stn Msd 0.3 1↓

00/9398
OCT 21 003410.8s 44.10S 168.73E 5km M=4.7
 0.3 0.02 0.01 R
 Rsd 0.2s 15ph/11stn Dmin 90km Az.gap 176°
 Corr. -0.402 21M/11stn Msd 0.2 1↑
 Felt Mt Aspiring Homestead (113).

00/9404
OCT 21 035511.3s 37.20S 179.41E 12km M=3.6
 0.2 0.02 0.01 R
 Rsd 0.1s 6ph/3stn Dmin 140km Az.gap 338°
 Corr. -0.609 3M/2stn Msd 0.3

00/9422					00/9572				
OCT 21 135737.2s	45.16S	171.18E	22km	M=3.9	OCT 25 050301.4s	40.22S	173.44E	177km	M=4.1
	0.4	0.02	0.02	2		0.3	0.01	0.01	3
Rsd 0.2s	14ph/10stn	Dmin 44km	Az.gap 194°		Rsd 0.2s	41ph/34stn	Dmin 77km	Az.gap 150°	
Corr. -0.630	9M/5stn	Msd 0.2	1↓		Corr. -0.094	18M/14stn	Msd 0.2	1↑	
Felt Oamaru (136).									
00/9438					00/9573				
OCT 21 223319.1s	37.89S	176.78E	142km	M=3.6	OCT 25 063831.9s	44.21S	168.61E	5km	M=3.9
	0.4	0.02	0.02	3		0.3	0.02	0.01	R
Rsd 0.2s	16ph/14stn	Dmin 14km	Az.gap 131°		Rsd 0.2s	12ph/9stn	Dmin 75km	Az.gap 176°	
Corr. -0.139	3M/3stn	Msd 0.1	1↑		Corr. -0.365	9M/5stn	Msd 0.2	1↑	
00/9449					00/9577				
OCT 22 034135.7s	37.74S	176.40E	293km	M=4.7	OCT 25 101751.2s	37.11S	179.93E	12km	M=3.9
	0.5	0.03	0.03	4		0.7	0.07	0.05	R
Rsd 0.2s	32ph/27stn	Dmin 30km	Az.gap 193°		Rsd 0.2s	6ph/4stn	Dmin 182km	Az.gap 340°	
Corr. -0.118	9M/5stn	Msd 0.2	7↑ 1↓		Corr. -0.432	5M/4stn	Msd 0.4		
00/9475					00/9604				
OCT 22 173339.1s	37.23S	176.69E	192km	M=3.7	OCT 26 024849.4s	38.19S	176.13E	164km	M=4.4
	0.4	0.04	0.02	3		0.2	0.01	0.01	2
Rsd 0.2s	10ph/8stn	Dmin 120km	Az.gap 278°		Rsd 0.2s	33ph/24stn	Dmin 25km	Az.gap 79°	
Corr. -0.401	11M/11stn	Msd 0.2	1↑		Corr. -0.034	20M/15stn	Msd 0.3	1↑ 1↓	
00/9504					00/9610				
OCT 23 100234.7s	38.29S	176.36E	147km	M=3.5	OCT 26 063241.6s	38.44S	175.83E	165km	M=3.6
	0.5	0.04	0.03	4		0.3	0.04	0.02	3
Rsd 0.1s	10ph/8stn	Dmin 66km	Az.gap 219°		Rsd 0.1s	16ph/12stn	Dmin 31km	Az.gap 175°	
Corr. -0.737	8M/8stn	Msd 0.3	1↑		Corr. -0.805	13M/13stn	Msd 0.2	2↑ 2↓	
00/9533					00/9628				
OCT 24 041857.0s	41.42S	173.42E	101km	M=3.9	OCT 26 142836.7s	38.12S	176.08E	197km	M=3.7
	0.2	0.01	0.01	2		0.5	0.03	0.02	4
Rsd 0.3s	36ph/26stn	Dmin 34km	Az.gap 58°		Rsd 0.2s	14ph/12stn	Dmin 67km	Az.gap 139°	
Corr. -0.346	12M/12stn	Msd 0.3	6↑ 8↓		Corr. -0.041	14M/14stn	Msd 0.2	1↑	
00/9536					00/9635				
OCT 24 051352.2s	44.66S	168.24E	69km	M=3.7	OCT 26 170931.6s	38.19S	179.26E	12km	M=3.6
	0.4	0.02	0.02	4		1.5	0.08	0.09	R
Rsd 0.2s	11ph/6stn	Dmin 25km	Az.gap 135°		Rsd 0.6s	5ph/3stn	Dmin 118km	Az.gap 329°	
Corr. -0.171	18M/11stn	Msd 0.2	2↑ 3↓		Corr. 0.058	2M/2stn	Msd 0.5		
00/9547					00/9636				
OCT 24 140609.5s	40.03S	175.17E	12km	M=3.6	OCT 26 171113.5s	40.04S	173.69E	230km	M=3.7
	0.1	0.01	0.01	R		0.7	0.03	0.03	6
Rsd 0.4s	30ph/25stn	Dmin 33km	Az.gap 58°		Rsd 0.4s	26ph/23stn	Dmin 87km	Az.gap 154°	
Corr. 0.011	8M/6stn	Msd 0.2	2↑ 1↓		Corr. -0.251	13M/13stn	Msd 0.3	1↑	
Felt Wanganui 957) and Marton (61).									
00/9556					00/9643				
OCT 24 184830.8s	37.69S	177.47E	106km	M=3.6	OCT 26 231925.2s	38.93S	178.03E	39km	M=3.7
	0.3	0.02	0.02	3		0.2	0.02	0.01	2
Rsd 0.2s	10ph/8stn	Dmin 71km	Az.gap 219°		Rsd 0.1s	14ph/11stn	Dmin 33km	Az.gap 207°	
Corr. -0.584	5M/4stn	Msd 0.2	1↑		Corr. -0.659	15M/10stn	Msd 0.3	1↑ 2↓	
00/9567					00/9646				
OCT 25 011352.4s	38.91S	175.67E	105km	M=3.6	OCT 27 002937.0s	36.95S	177.39E	179km	M=3.8
	0.3	0.02	0.02	3		1.4	0.14	0.10	9
Rsd 0.2s	25ph/18stn	Dmin 7km	Az.gap 71°		Rsd 0.6s	8ph/5stn	Dmin 147km	Az.gap 309°	
Corr. -0.169	11M/10stn	Msd 0.2	1↑ 1↓		Corr. -0.517	4M/4stn	Msd 0.2	1↑	

00/9648					00/9711				
OCT 27 020416.5s	37.31S	177.10E	5km	M=3.9	OCT 28 154626.7s	38.51S	176.16E	101km	M=3.8
	0.3	0.02	0.02	R		0.2	0.01	0.01	2
Rsd 0.3s	15ph/11stn	Dmin 25km	Az.gap 193°		Rsd 0.2s	27ph/23stn	Dmin 16km	Az.gap 76°	
Corr. 0.535	16M/11stn	Msd 0.2	1↑ 2↓		Corr. -0.298	12M/12stn	Msd 0.2	1↑	
00/9659					00/9713				
OCT 27 085338.0s	41.19S	174.76E	30km	M=3.5	OCT 28 171655.0s	38.30S	176.22E	157km	M=4.0
	0.1	0.01	0.00	1		0.4	0.02	0.01	3
Rsd 0.1s	32ph/25stn	Dmin 7km	Az.gap 42°		Rsd 0.2s	17ph/12stn	Dmin 36km	Az.gap 125°	
Corr. -0.184	23M/20stn	Msd 0.4	6↑ 1↓		Corr. -0.399	13M/13stn	Msd 0.3	6↑ 1↓	
Felt Whitby (68).									
00/9662					00/9723				
OCT 27 094542.6s	39.69S	174.06E	146km	M=3.5	OCT 28 214608.9s	39.34S	175.71E	94km	M=3.5
	0.5	0.01	0.02	5		0.2	0.01	0.01	2
Rsd 0.3s	34ph/28stn	Dmin 40km	Az.gap 115°		Rsd 0.2s	31ph/24stn	Dmin 9km	Az.gap 105°	
Corr. -0.369	10M/10stn	Msd 0.3	1↑		Corr. -0.422	15M/13stn	Msd 0.2	1↓	
00/9665					00/9732				
OCT 27 123114.8s	37.89S	176.44E	183km	M=3.9	OCT 29 054411.0s	38.70S	175.42E	167km	M=3.7
	0.7	0.06	0.03	6		0.3	0.03	0.07	2
Rsd 0.4s	17ph/13stn	Dmin 22km	Az.gap 214°		Rsd 0.1s	12ph/10stn	Dmin 35km	Az.gap 241°	
Corr. -0.221	14M/13stn	Msd 0.3	1↑		Corr. 0.075	11M/11stn	Msd 0.3	2↑ 1↓	
00/9674					00/9736				
OCT 27 163418.8s	38.33S	175.98E	170km	M=5.3	OCT 29 100117.9s	37.94S	176.09E	271km	M=3.7
	0.3	0.01	0.01	2		0.7	0.04	0.06	6
Rsd 0.2s	46ph/38stn	Dmin 25km	Az.gap 62°		Rsd 0.2s	10ph/9stn	Dmin 96km	Az.gap 266°	
Corr. -0.220	10M/6stn	Msd 0.2	15↑ 13↓		Corr. -0.618	7M/7stn	Msd 0.1	Poor station coverage.	
Felt Whitby (68).									
00/9675					00/9741				
OCT 27 165229.2s	37.07S	177.34E	157km	M=4.9	OCT 29 131428.0s	38.17S	176.23E	138km	M=3.6
	0.4	0.03	0.02	4		0.5	0.03	0.02	5
Rsd 0.2s	24ph/20stn	Dmin 53km	Az.gap 221°		Rsd 0.3s	11ph/8stn	Dmin 74km	Az.gap 124°	
Corr. 0.654	10M/6stn	Msd 0.3	3↑ 6↓		Corr. 0.064	10M/10stn	Msd 0.2	1↑ 2↓	
00/9676					00/9762				
OCT 27 171110.2s	42.91S	176.89E	12km	M=3.6	OCT 30 012458.9s	39.83S	173.92E	212km	M=4.0
	1.0	0.05	0.07	R		0.4	0.02	0.02	4
Rsd 0.4s	22ph/16stn	Dmin 207km	Az.gap 242°		Rsd 0.3s	36ph/27stn	Dmin 54km	Az.gap 135°	
Corr. -0.431	18M/18stn	Msd 0.3			Corr. -0.364	14M/12stn	Msd 0.3	8↑ 1↓	
00/9681					00/9769				
OCT 27 204852.5s	37.64S	177.30E	123km	M=3.7	OCT 30 104723.7s	37.83S	176.61E	141km	M=3.9
	0.3	0.03	0.01	3		0.3	0.02	0.01	3
Rsd 0.2s	14ph/11stn	Dmin 67km	Az.gap 242°		Rsd 0.2s	22ph/17stn	Dmin 18km	Az.gap 114°	
Corr. 0.116	11M/9stn	Msd 0.2	1↑		Corr. -0.030	14M/12stn	Msd 0.2	2↑ 1↓	
00/9687					00/9770				
OCT 28 003937.3s	37.08S	177.50E	116km	M=4.4	OCT 30 110523.4s	38.05S	176.14E	178km	M=4.1
	0.4	0.03	0.03	6		0.4	0.02	0.01	3
Rsd 0.2s	16ph/13stn	Dmin 57km	Az.gap 226°		Rsd 0.2s	19ph/14stn	Dmin 15km	Az.gap 150°	
Corr. 0.693	20M/15stn	Msd 0.3	1↑		Corr. -0.179	19M/15stn	Msd 0.2	1↑	
00/9688					00/9778				
OCT 28 004208.7s	37.98S	176.72E	129km	M=3.7	OCT 30 144247.0s	38.33S	176.17E	166km	M=3.8
	0.8	0.05	0.06	6		0.5	0.02	0.02	4
Rsd 0.3s	7ph/4stn	Dmin 46km	Az.gap 310°		Rsd 0.2s	19ph/14stn	Dmin 10km	Az.gap 110°	
Corr. -0.174	4M/3stn	Msd 0.2			Corr. 0.228	12M/11stn	Msd 0.3	2↑ 1↓	

				00/9779					00/9841
OCT 30 154505.5s	37.37S	177.37E	136km	M=3.6	NOV 01 103848.8s	45.10S	166.95E	9km	M=4.3
	0.3	0.02	0.02	3		0.2	R	R	R
Rsd 0.2s	8ph/5stn	Dmin 86km	Az.gap 274°		Rsd 0.5s	8ph/4stn	Dmin 44km	Az.gap 277°	
Corr. -0.506	3M/3stn	Msd 0.2	1↑		Corr. R	8M/4stn	Msd 0.3		
				00/9780					00/9842
OCT 30 163219.1s	40.78S	175.00E	51km	M=5.2	NOV 01 103910.9s	45.16S	167.05E	9km	M=4.3
	0.1	0.00	0.01	2		0.4	0.01	0.02	R
Rsd 0.2s	53ph/42stn	Dmin 12km	Az.gap 62°		Rsd 0.3s	15ph/6stn	Dmin 35km	Az.gap 246°	
Corr. -0.144	10M/6stn	Msd 0.2	15↑ 14↓		Corr. -0.434	12M/6stn	Msd 0.3		
Felt from Ohakune (49) to Blenheim (68), maximum intensity MM5									
				00/9783					00/9843
OCT 30 190220.1s	41.84S	172.98E	66km	M=3.9	NOV 01 103938.5s	45.06S	166.89E	9km	M=3.8
	0.2	0.01	0.01	2		0.9	0.03	0.05	R
Rsd 0.2s	28ph/19stn	Dmin 11km	Az.gap 64°		Rsd 0.4s	9ph/5stn	Dmin 49km	Az.gap 268°	
Corr. -0.249	12M/10stn	Msd 0.3	2↑ 4↓		Corr. -0.265	7M/4stn	Msd 0.3		
				00/9802					00/9844
OCT 31 135147.4s	41.00S	174.69E	39km	M=4.2	NOV 01 104016.0s	45.18S	167.08E	9km	M=4.4
	0.1	0.01	0.01	2		0.3	0.01	0.02	R
Rsd 0.2s	39ph/34stn	Dmin 24km	Az.gap 52°		Rsd 0.2s	14ph/8stn	Dmin 33km	Az.gap 242°	
Corr. 0.162	12M/7stn	Msd 0.4	9↑ 4↓		Corr. -0.279	14M/7stn	Msd 0.2		
Felt Raumati (65) to Wellington (68).									
				00/9812					00/9845
OCT 31 155426.2s	36.81S	176.81E	260km	M=4.1	NOV 01 104113.2s	45.17S	167.06E	9km	M=3.8
	0.4	0.04	0.04	4		0.7	0.02	0.04	R
Rsd 0.2s	12ph/9stn	Dmin 163km	Az.gap 281°		Rsd 0.4s	10ph/6stn	Dmin 34km	Az.gap 243°	
Corr. -0.212	14M/13stn	Msd 0.2	1↑		Corr. -0.533	9M/5stn	Msd 0.2		
				00/9817					00/9846
OCT 31 175003.6s	39.49S	174.27E	211km	M=3.9	NOV 01 104116.2s	45.13S	167.02E	9km	M=4.3
	0.5	0.02	0.04	5		0.5	0.01	0.03	R
Rsd 0.3s	29ph/21stn	Dmin 66km	Az.gap 158°		Rsd 0.3s	12ph/7stn	Dmin 39km	Az.gap 242°	
Corr. -0.445	14M/14stn	Msd 0.3	3↑ 2↓		Corr. -0.496	14M/8stn	Msd 0.3		
				00/9823					00/9848
OCT 31 213144.7s	38.38S	176.08E	153km	M=3.6	NOV 01 104348.7s	45.14S	167.05E	9km	M=3.5
	0.3	0.02	0.02	3		0.4	0.01	0.02	R
Rsd 0.1s	11ph/9stn	Dmin 47km	Az.gap 215°		Rsd 0.3s	14ph/6stn	Dmin 37km	Az.gap 246°	
Corr. -0.685	8M/8stn	Msd 0.2	1↑		Corr. -0.488	11M/6stn	Msd 0.2		
				00/9836					00/9860
NOV 01 080332.5s	38.34S	176.07E	148km	M=3.9	NOV 01 105131.2s	45.13S	167.03E	9km	M=4.2
	0.9	0.04	0.02	6		0.3	0.01	0.02	R
Rsd 0.3s	19ph/15stn	Dmin 17km	Az.gap 185°		Rsd 0.2s	14ph/8stn	Dmin 39km	Az.gap 240°	
Corr. 0.151	11M/9stn	Msd 0.2	1↑		Corr. -0.450	17M/10stn	Msd 0.2		
				00/9839					00/9861
NOV 01 103555.8s	45.12S	166.95E	9km	M=6.2	NOV 01 105251.8s	45.13S	167.05E	9km	M=3.5
	0.3	0.01	0.01	R		0.3	0.01	0.02	R
Rsd 0.1s	13ph/8stn	Dmin 42km	Az.gap 218°		Rsd 0.2s	12ph/8stn	Dmin 38km	Az.gap 246°	
Corr. -0.402	36M/19stn	Msd 0.3	8↑ 6↓		Corr. -0.469	8M/4stn	Msd 0.2		
Felt West Coast to Invercargill, maximum intensity MM5 at Manapouri (139).									
				00/9840					00/9868
NOV 01 103734.3s	45.25S	167.12E	9km	M=5.0	NOV 01 105607.1s	45.15S	167.03E	9km	M=3.6
	0.5	0.02	0.03	R		0.4	0.01	0.02	R
Rsd 0.4s	12ph/6stn	Dmin 25km	Az.gap 233°		Rsd 0.2s	12ph/6stn	Dmin 37km	Az.gap 240°	
Corr. -0.262	12M/6stn	Msd 0.3			Corr. -0.602	17M/11stn	Msd 0.2		

				00/9869					00/9956
NOV 01 105610.3s	45.10S	166.95E	9km	M=3.6	NOV 01 125734.6s	45.22S	167.14E	9km	M=3.8
	0.1	R	R	R		0.3	0.01	0.02	R
Rsd 0.4s	10ph/5stn	Dmin 44km	Az.gap 249°		Rsd 0.2s	11ph/9stn	Dmin 28km	Az.gap 226°	
Corr. R	14M/8stn	Msd 0.2			Corr. -0.698	11M/7stn	Msd 0.2	1↓	
				00/9889					00/9991
NOV 01 111203.4s	45.13S	167.01E	9km	M=3.7	NOV 01 144626.5s	45.15S	167.08E	9km	M=4.4
	0.3	0.01	0.02	R		0.3	0.01	0.01	R
Rsd 0.2s	12ph/8stn	Dmin 39km	Az.gap 242°		Rsd 0.2s	14ph/8stn	Dmin 35km	Az.gap 232°	
Corr. -0.304	10M/5stn	Msd 0.2			Corr. -0.596	19M/11stn	Msd 0.2	1↓	
				00/9890					00/10014
NOV 01 111305.5s	45.15S	167.11E	9km	M=3.7	NOV 01 162306.9s	45.13S	167.07E	9km	M=3.6
	0.4	0.01	0.02	R		0.3	0.01	0.02	R
Rsd 0.2s	14ph/8stn	Dmin 35km	Az.gap 237°		Rsd 0.2s	13ph/8stn	Dmin 38km	Az.gap 235°	
Corr. -0.553	10M/5stn	Msd 0.2			Corr. -0.591	10M/5stn	Msd 0.1	1↓	
				00/9891					00/10065
NOV 01 111311.1s	45.22S	167.05E	9km	M=3.7	NOV 01 203040.3s	45.15S	166.98E	9km	M=4.1
	0.8	0.02	0.05	R		0.4	0.01	0.02	R
Rsd 0.4s	9ph/7stn	Dmin 29km	Az.gap 246°		Rsd 0.2s	12ph/9stn	Dmin 38km	Az.gap 246°	
Corr. -0.087	10M/7stn	Msd 0.2			Corr. -0.127	13M/7stn	Msd 0.2	1↓	
				00/9912					00/10070
NOV 01 113913.9s	45.12S	167.04E	9km	M=3.8	NOV 01 220545.9s	45.12S	167.10E	9km	M=4.3
	0.4	0.01	0.02	R		0.4	0.02	0.03	R
Rsd 0.2s	12ph/8stn	Dmin 40km	Az.gap 238°		Rsd 0.3s	12ph/8stn	Dmin 39km	Az.gap 231°	
Corr. -0.531	10M/5stn	Msd 0.1	2↑ 3↓		Corr. -0.595	21M/11stn	Msd 0.2	1↓	
				00/9918					00/10093
NOV 01 114441.1s	45.17S	167.10E	9km	M=4.4	NOV 02 045218.5s	45.11S	167.02E	9km	M=3.9
	0.5	0.02	0.03	R		0.7	0.02	0.04	R
Rsd 0.3s	13ph/8stn	Dmin 34km	Az.gap 230°		Rsd 0.4s	12ph/9stn	Dmin 42km	Az.gap 240°	
Corr. -0.590	21M/11stn	Msd 0.2	1↓		Corr. -0.708	12M/7stn	Msd 0.2	1↓	
									00/10116
				00/9933	NOV 02 124446.5s	38.58S	176.20E	164km	M=3.6
NOV 01 120959.5s	45.20S	167.10E	9km	M=4.9		0.8	0.04	0.04	6
	0.6	0.02	0.03	R	Rsd 0.3s	13ph/11stn	Dmin 74km	Az.gap 193°	
Rsd 0.3s	13ph/8stn	Dmin 30km	Az.gap 231°		Corr. -0.544	7M/6stn	Msd 0.1	1↑ 1↓	
Corr. -0.672	23M/12stn	Msd 0.2	1↓						00/10140
									00/10140
				00/9943	NOV 02 173524.6s	39.87S	174.49E	107km	M=4.1
NOV 01 123214.9s	40.67S	173.57E	115km	M=4.0		0.3	0.01	0.01	3
	0.2	0.01	0.01	3	Rsd 0.3s	45ph/34stn	Dmin 38km	Az.gap 84°	
Rsd 0.2s	46ph/33stn	Dmin 33km	Az.gap 111°		Corr. -0.150	15M/10stn	Msd 0.3	5↑ 4↓	
Corr. 0.223	9M/9stn	Msd 0.1	6↑ 4↓						00/10142
				00/9950	NOV 02 175953.2s	38.58S	175.04E	207km	M=3.5
NOV 01 125031.5s	45.15S	167.06E	9km	M=3.8		1.0	0.08	0.14	18
	0.3	0.01	0.02	R	Rsd 0.2s	8ph/7stn	Dmin 184km	Az.gap 241°	
Rsd 0.2s	13ph/8stn	Dmin 36km	Az.gap 236°		Corr. -0.941	6M/6stn	Msd 0.2		
Corr. -0.473	13M/7stn	Msd 0.3	1↓						Poor station coverage.
				00/9954					00/10144
NOV 01 125534.7s	45.15S	167.07E	9km	M=3.6	NOV 02 190100.9s	36.93S	177.45E	166km	M=3.6
	0.4	0.02	0.02	R		0.4	0.05	0.03	4
Rsd 0.3s	11ph/8stn	Dmin 36km	Az.gap 235°		Rsd 0.2s	7ph/4stn	Dmin 145km	Az.gap 320°	
Corr. -0.498	19M/12stn	Msd 0.3	1↓		Corr. -0.253	3M/3stn	Msd 0.2		

				00/10164					00/10411
NOV 03 011044.7s	45.14S	167.04E	9km	M=3.9	NOV 05 020602.0s	39.66S	174.16E	201km	M=3.9
	0.4	0.01	0.02	R		0.5	0.02	0.03	4
Rsd 0.2s	13ph/8stn	Dmin 38km	Az.gap 238°		Rsd 0.3s	26ph/18stn	Dmin 68km	Az.gap 187°	
Corr. -0.484	11M/6stn	Msd 0.2	2↑ 1↓		Corr. -0.506	8M/8stn	Msd 0.1	1↑	
				00/10167					00/10448
NOV 03 014353.8s	39.19S	174.89E	222km	M=4.1	NOV 05 101559.7s	41.94S	174.05E	18km	M=3.8
	0.5	0.02	0.02	4		0.2	0.02	0.01	3
Rsd 0.2s	26ph/22stn	Dmin 47km	Az.gap 161°		Rsd 0.4s	23ph/19stn	Dmin 25km	Az.gap 155°	
Corr. -0.050	11M/9stn	Msd 0.3	7↑ 1↓		Corr. -0.511	15M/8stn	Msd 0.2	5↑ 9↓	
				00/10189					Felt Wellington (65).
NOV 03 090354.8s	45.23S	167.36E	70km	M=3.5					00/10456
	0.2	0.01	0.01	2	NOV 05 113702.4s	45.07S	167.03E	22km	M=3.9
Rsd 0.2s	18ph/10stn	Dmin 27km	Az.gap 106°			0.2	0.01	0.01	1
Corr. -0.082	9M/5stn	Msd 0.2	1↑ 3↓		Rsd 0.2s	11ph/7stn	Dmin 8km	Az.gap 203°	
				00/10199	Corr. -0.694	16M/8stn	Msd 0.2	1↓	
NOV 03 114512.6s	45.17S	167.02E	24km	M=3.7					00/10458
	0.2	0.01	0.02	1	NOV 05 113852.0s	45.10S	167.05E	20km	M=3.9
Rsd 0.2s	9ph/6stn	Dmin 3km	Az.gap 160°			0.2	0.01	0.01	1
Corr. -0.050	14M/7stn	Msd 0.3	2↑ 2↓		Rsd 0.2s	12ph/8stn	Dmin 5km	Az.gap 189°	
				00/10268	Corr. -0.723	15M/8stn	Msd 0.2	1↑ 3↓	
NOV 04 035505.0s	45.10S	167.39E	87km	M=3.7					00/10463
	0.2	0.01	0.01	2	NOV 05 114141.4s	37.61S	176.42E	192km	M=4.3
Rsd 0.2s	21ph/12stn	Dmin 20km	Az.gap 94°			0.5	0.02	0.02	5
Corr. -0.044	14M/8stn	Msd 0.2	4↑ 3↓		Rsd 0.2s	17ph/14stn	Dmin 48km	Az.gap 123°	
				00/10281	Corr. 0.243	14M/10stn	Msd 0.1	1↑ 1↓	
NOV 04 054151.2s	45.14S	166.99E	26km	M=4.6					00/10467
	0.3	0.01	0.02	2	NOV 05 120243.1s	36.97S	176.57E	267km	M=3.7
Rsd 0.2s	19ph/11stn	Dmin 4km	Az.gap 176°			0.2	0.02	0.02	2
Corr. -0.509	25M/14stn	Msd 0.2	4↑ 6↓		Rsd 0.1s	11ph/9stn	Dmin 150km	Az.gap 289°	
				00/10322	Corr. -0.614	5M/5stn	Msd 0.1		
NOV 04 105023.2s	35.65S	178.43E	33km	M=3.6					00/10487
	0.3	0.02	0.02	R	NOV 05 152118.9s	37.92S	177.59E	12km	M=3.7
Rsd 0.1s	5ph/3stn	Dmin 269km	Az.gap 341°			0.2	0.01	0.01	R
Corr. -0.176	3M/3stn	Msd 0.3			Rsd 0.3s	20ph/17stn	Dmin 55km	Az.gap 100°	
				00/10324	Corr. 0.193	17M/15stn	Msd 0.3	2↑ 3↓	
NOV 04 112055.2s	38.68S	175.93E	121km	M=4.1					00/10490
	0.4	0.02	0.01	4	NOV 05 153911.6s	37.11S	177.10E	198km	M=3.7
Rsd 0.3s	26ph/23stn	Dmin 3km	Az.gap 83°			0.4	0.03	0.02	2
Corr. -0.442	11M/9stn	Msd 0.1	5↑ 3↓		Rsd 0.1s	7ph/5stn	Dmin 128km	Az.gap 293°	
				00/10340	Corr. -0.558	3M/3stn	Msd 0.2	2↑ 1↓	
NOV 04 132028.7s	40.59S	174.98E	43km	M=3.8					00/10527
	0.1	0.00	0.01	2	NOV 05 234728.0s	45.20S	166.03E	23km	M=3.8
Rsd 0.2s	38ph/31stn	Dmin 31km	Az.gap 65°			0.9	0.05	0.05	4
Corr. 0.001	11M/6stn	Msd 0.2	3↑ 5↓		Rsd 0.4s	13ph/7stn	Dmin 66km	Az.gap 296°	
				00/10374	Corr. 0.117	9M/5stn	Msd 0.3	1↓	
NOV 04 181928.3s	39.21S	175.38E	12km	M=3.8					00/10564
	0.1	0.01	0.01	1	NOV 06 072113.2s	39.75S	173.92E	189km	M=4.0
Rsd 0.2s	30ph/25stn	Dmin 15km	Az.gap 61°			0.6	0.02	0.03	6
Corr. 0.147	9M/5stn	Msd 0.2	5↑ 2↓		Rsd 0.3s	27ph/21stn	Dmin 86km	Az.gap 165°	
					Corr. -0.469	10M/8stn	Msd 0.3	8↑ 4↓	

Felt Ohakune (49) MM4.

00/10568					00/10925				
NOV 06 093648.7s	38.44S	175.69E	156km	M=3.8	NOV 11 064556.1s	37.41S	178.98E	12km	M=4.9
	0.4	0.02	0.02	4		0.5	0.02	0.03	R
Rsd 0.2s	14ph/12stn	Dmin 30km	Az.gap 136°		Rsd 0.2s	16ph/13stn	Dmin 63km	Az.gap 288°	
Corr. -0.240	11M/9stn	Msd 0.3	1↑		Corr. 0.411	23M/12stn	Msd 0.2	1↑	
00/10572					00/10973				
NOV 06 103914.0s	37.35S	176.52E	262km	M=4.0	NOV 11 195152.6s	39.05S	175.08E	220km	M=3.7
	0.5	0.05	0.05	4		0.4	0.02	0.01	3
Rsd 0.2s	12ph/9stn	Dmin 114km	Az.gap 272°		Rsd 0.1s	20ph/17stn	Dmin 40km	Az.gap 165°	
Corr. -0.655	7M/7stn	Msd 0.1	1↑		Corr. 0.105	9M/9stn	Msd 0.2	1↑	
00/10628					00/10978				
NOV 07 080614.0s	40.04S	175.18E	12km	M=3.5	NOV 11 204126.0s	41.38S	174.20E	44km	M=3.7
	0.1	0.01	0.01	R		0.1	0.01	0.01	2
Rsd 0.4s	36ph/27stn	Dmin 34km	Az.gap 113°		Rsd 0.2s	27ph/22stn	Dmin 20km	Az.gap 85°	
Corr. -0.128	27M/23stn	Msd 0.3	3↑ 1↓		Corr. -0.429	10M/7stn	Msd 0.2	7↑ 8↓	
Felt Wanganui (57) MM4.					Felt Wellington (65).				
00/10641					00/10979				
NOV 07 105302.2s	38.33S	176.17E	141km	M=3.7	NOV 11 204901.5s	37.43S	178.97E	22km	M=3.6
	0.7	0.03	0.03	7		1.0	0.06	0.06	5
Rsd 0.4s	12ph/9stn	Dmin 82km	Az.gap 127°		Rsd 0.4s	11ph/8stn	Dmin 62km	Az.gap 319°	
Corr. -0.335	8M/8stn	Msd 0.3	1↑		Corr. -0.055	10M/9stn	Msd 0.3		
00/10693					00/10991				
NOV 08 071743.1s	39.06S	175.33E	219km	M=4.0	NOV 11 235714.0s	44.26S	168.17E	5km	M=4.3
	0.6	0.03	0.05	5		0.2	0.01	0.01	R
Rsd 0.2s	22ph/18stn	Dmin 6km	Az.gap 191°		Rsd 0.1s	20ph/12stn	Dmin 50km	Az.gap 180°	
Corr. -0.589	8M/8stn	Msd 0.2	6↑ 2↓		Corr. -0.520	21M/11stn	Msd 0.2	2↑ 1↓	
00/10757					00/11001				
NOV 09 032927.6s	38.15S	176.09E	157km	M=3.6	NOV 12 031101.0s	42.08S	172.91E	79km	M=4.2
	0.4	0.03	0.02	4		0.2	0.01	0.01	3
Rsd 0.2s	12ph/10stn	Dmin 91km	Az.gap 227°		Rsd 0.2s	28ph/22stn	Dmin 35km	Az.gap 115°	
Corr. -0.584	7M/7stn	Msd 0.3	1↑		Corr. -0.454	12M/9stn	Msd 0.2	3↑ 6↓	
00/10775					00/11023				
NOV 09 073711.2s	38.20S	176.03E	156km	M=3.9	NOV 12 084013.2s	37.56S	176.19E	203km	M=3.7
	0.2	0.02	0.01	1		0.4	0.06	0.02	3
Rsd 0.1s	13ph/9stn	Dmin 95km	Az.gap 221°		Rsd 0.1s	13ph/10stn	Dmin 113km	Az.gap 264°	
Corr. -0.799	12M/10stn	Msd 0.2			Corr. -0.656	8M/8stn	Msd 0.2	1↓	
00/10783					00/11032				
NOV 09 081408.8s	40.30S	175.37E	72km	M=3.7	NOV 12 114915.3s	45.15S	167.06E	26km	M=5.5
	0.1	0.01	0.01	3		0.3	0.01	0.02	2
Rsd 0.2s	45ph/35stn	Dmin 44km	Az.gap 63°		Rsd 0.2s	17ph/10stn	Dmin 1km	Az.gap 100°	
Corr. -0.253	15M/10stn	Msd 0.4	10↑ 1↓		Corr. -0.524	29M/15stn	Msd 0.2	1↓	
					Felt Fiordland and Southland.				
00/10834					00/11042				
NOV 09 202317.5s	38.82S	174.85E	193km	M=3.7	NOV 12 115732.8s	37.36S	176.68E	234km	M=3.8
	0.6	0.03	0.04	9		0.5	0.06	0.03	4
Rsd 0.3s	18ph/14stn	Dmin 207km	Az.gap 212°		Rsd 0.2s	9ph/7stn	Dmin 107km	Az.gap 275°	
Corr. -0.795	7M/7stn	Msd 0.1			Corr. -0.655	3M/3stn	Msd 0.2	1↑	
Poor station coverage.									
00/10880					00/11086				
NOV 10 122113.4s	38.75S	175.16E	175km	M=3.7	NOV 12 130750.4s	36.29S	178.96E	182km	M=3.9
	0.4	0.01	0.05	3		1.0	0.10	0.07	13
Rsd 0.1s	14ph/12stn	Dmin 38km	Az.gap 304°		Rsd 0.2s	9ph/7stn	Dmin 208km	Az.gap 315°	
Corr. 0.233	6M/6stn	Msd 0.2			Corr. 0.596	2M/2stn	Msd 0.3		

				00/11138					00/11302	
NOV 12 182002.1s	34.24S	179.17E	246km	M=4.4		NOV 14 104051.1s	36.77S	176.98E	12km	M=3.9
	0.5	0.13	0.09	24			0.6	0.05	0.03	R
Rsd 0.1s	13ph/10stn	Dmin 381km	Az.gap 339°			Rsd 0.4s	9ph/6stn	Dmin 112km	Az.gap 231°	
Corr. -0.689	4M/4stn	Msd 0.1				Corr. 0.835	10M/8stn	Msd 0.2		
				00/11146						00/11307
NOV 12 190946.2s	45.35S	166.65E	21km	M=4.9		NOV 14 125557.1s	41.27S	172.71E	166km	M=3.7
	0.3	0.01	0.02	1			0.4	0.03	0.02	3
Rsd 0.2s	13ph/7stn	Dmin 16km	Az.gap 286°			Rsd 0.2s	25ph/18stn	Dmin 52km	Az.gap 108°	
Corr. 0.185	27M/14stn	Msd 0.2	1↓			Corr. -0.200	7M/7stn	Msd 0.1	1↑	
				00/11170						00/11312
NOV 12 224847.6s	39.58S	174.42E	147km	M=3.7		NOV 14 145322.2s	40.28S	173.54E	160km	M=4.0
	0.5	0.01	0.02	5			0.3	0.01	0.01	3
Rsd 0.3s	29ph/23stn	Dmin 32km	Az.gap 87°			Rsd 0.2s	38ph/32stn	Dmin 66km	Az.gap 144°	
Corr. -0.150	6M/6stn	Msd 0.2	1↑ 5↓			Corr. -0.004	10M/10stn	Msd 0.2	12↑ 2↓	
				00/11213						00/11318
NOV 13 090424.5s	45.15S	167.07E	17km	M=3.5		NOV 14 172635.0s	45.10S	167.04E	17km	M=4.8
	0.1	0.01	0.01	1			0.2	0.01	0.01	1
Rsd 0.1s	12ph/7stn	Dmin 2km	Az.gap 116°			Rsd 0.2s	16ph/10stn	Dmin 6km	Az.gap 197°	
Corr. -0.614	14M/7stn	Msd 0.3	2↑ 1↓			Corr. -0.592	25M/14stn	Msd 0.2	3↑ 4↓	
				00/11222						00/11327
NOV 13 105549.6s	45.35S	166.67E	21km	M=3.8		NOV 14 220952.2s	37.30S	177.10E	5km	M=3.9
	0.3	0.01	0.02	1			0.3	0.02	0.02	R
Rsd 0.2s	12ph/6stn	Dmin 14km	Az.gap 284°			Rsd 0.3s	14ph/10stn	Dmin 26km	Az.gap 194°	
Corr. 0.234	15M/8stn	Msd 0.2	1↓			Corr. 0.468	18M/13stn	Msd 0.2	1↓	
				00/11251						00/11341
NOV 13 170432.8s	38.62S	175.93E	250km	M=3.6		NOV 15 050404.3s	37.35S	177.12E	5km	M=3.7
	0.5	0.03	0.04	4			0.4	0.03	0.03	R
Rsd 0.1s	12ph/9stn	Dmin 54km	Az.gap 200°			Rsd 0.5s	7ph/5stn	Dmin 101km	Az.gap 167°	
Corr. -0.790	5M/5stn	Msd 0.2				Corr. 0.544	4M/4stn	Msd 0.4		
				00/11285						00/11349
NOV 14 050251.2s	37.26S	177.26E	202km	M=4.0		NOV 15 081431.2s	39.76S	174.26E	144km	M=3.9
	0.8	0.08	0.06	7			0.3	0.01	0.01	3
Rsd 0.4s	10ph/7stn	Dmin 112km	Az.gap 282°			Rsd 0.2s	43ph/36stn	Dmin 49km	Az.gap 96°	
Corr. -0.382	3M/3stn	Msd 0.2	1↑			Corr. -0.283	15M/12stn	Msd 0.3	5↑ 2↓	
				00/11287						00/11351
NOV 14 053434.9s	38.10S	177.10E	63km	M=3.7		NOV 15 090455.8s	38.12S	176.56E	123km	M=4.5
	0.2	0.01	0.01	2			0.3	0.01	0.01	2
Rsd 0.2s	19ph/15stn	Dmin 18km	Az.gap 82°			Rsd 0.2s	29ph/24stn	Dmin 6km	Az.gap 86°	
Corr. 0.280	5M/3stn	Msd 0.2	2↑ 3↓			Corr. 0.175	8M/4stn	Msd 0.2	9↑ 7↓	
				00/11290						00/11357
NOV 14 065345.8s	36.52S	177.13E	12km	M=4.1		NOV 15 095901.9s	37.83S	176.17E	192km	M=3.8
	1.0	0.08	0.04	R			0.5	0.05	0.03	4
Rsd 0.7s	7ph/4stn	Dmin 128km	Az.gap 241°			Rsd 0.2s	10ph/9stn	Dmin 95km	Az.gap 253°	
Corr. 0.639	10M/8stn	Msd 0.2				Corr. -0.649	6M/6stn	Msd 0.2	1↓	
				00/11300						00/11388
NOV 14 095524.6s	38.04S	177.50E	54km	M=3.6		NOV 15 221735.8s	37.58S	175.78E	5km	M=3.5
	0.6	0.04	0.03	6			0.1	0.01	0.01	R
Rsd 0.4s	10ph/6stn	Dmin 43km	Az.gap 220°			Rsd 0.3s	19ph/15stn	Dmin 30km	Az.gap 124°	
Corr. -0.369	6M/4stn	Msd 0.2	1↓			Corr. 0.367	17M/15stn	Msd 0.2	1↓	
										Felt Katikati (26).

00/11391
NOV 16 003333.3s 37.28S 176.87E 239km M=3.9
 0.5 0.04 0.04 5
 Rsd 0.2s 10ph/8stn Dmin 111km Az.gap 246°
 Corr. -0.550 7M/7stn Msd 0.2

00/11392
NOV 16 003639.3s 38.62S 175.60E 112km M=3.7
 0.4 0.02 0.02 3
 Rsd 0.1s 20ph/14stn Dmin 15km Az.gap 199°
 Corr. -0.628 12M/10stn Msd 0.2 3↑ 2↓

00/11411
NOV 16 085042.5s 38.68S 175.94E 122km M=3.6
 0.8 0.09 0.03 8
 Rsd 0.3s 11ph/9stn Dmin 50km Az.gap 191°
 Corr. -0.298 9M/7stn Msd 0.2 3↑ 1↓

00/11417
NOV 16 105638.7s 35.93S 179.08E 178km M=3.7
 0.2 0.08 0.46 11
 Rsd 0.1s 6ph/3stn Dmin 197km Az.gap 357°
 Corr. -0.965 2M/2stn Msd 0.3

00/11420
NOV 16 115634.5s 38.10S 176.40E 148km M=4.0
 0.4 0.02 0.01 4
 Rsd 0.2s 28ph/24stn Dmin 9km Az.gap 68°
 Corr. -0.301 8M/7stn Msd 0.1 1↑

00/11447
NOV 17 075002.5s 41.81S 172.57E 81km M=3.6
 0.3 0.01 0.02 4
 Rsd 0.3s 20ph/14stn Dmin 28km Az.gap 93°
 Corr. -0.300 7M/7stn Msd 0.1 3↑ 3↓

00/11461
NOV 17 123846.5s 36.82S 178.42E 195km M=3.6
 0.4 0.09 0.39 4
 Rsd 0.1s 6ph/3stn Dmin 87km Az.gap 357°
 Corr. -0.856 2M/2stn Msd 0.0 1↑

00/11464
NOV 17 133808.1s 45.17S 167.07E 15km M=3.7
 0.2 0.01 0.01 2
 Rsd 0.3s 16ph/10stn Dmin 3km Az.gap 95°
 Corr. -0.423 17M/9stn Msd 0.2 2↑ 2↓

00/11472
NOV 17 203822.8s 40.57S 176.90E 32km M=4.8
 0.2 0.01 0.01 2
 Rsd 0.1s 31ph/28stn Dmin 56km Az.gap 199°
 Corr. -0.551 21M/11stn Msd 0.2 2↑
 Felt Hawkes Bay.

00/11487
NOV 18 144243.2s 38.46S 178.64E 27km M=4.1
 1.0 0.03 0.07 7
 Rsd 0.3s 11ph/8stn Dmin 55km Az.gap 237°
 Corr. -0.609 16M/14stn Msd 0.2 1↓

00/11491
NOV 18 195229.9s 42.16S 172.19E 12km M=4.3
 0.1 0.01 0.01 R
 Rsd 0.2s 23ph/14stn Dmin 56km Az.gap 93°
 Corr. -0.316 13M/7stn Msd 0.3 3↑ 1↓
 Felt Maruia (87) MM4.

00/11498
NOV 19 051917.4s 45.33S 167.13E 72km M=3.5
 0.2 0.01 0.01 1
 Rsd 0.1s 14ph/8stn Dmin 22km Az.gap 111°
 Corr. 0.148 8M/4stn Msd 0.1 3↑ 1↓

00/11509
NOV 19 115502.3s 37.36S 177.14E 5km M=3.7
 0.5 0.03 0.03 R
 Rsd 0.7s 13ph/10stn Dmin 20km Az.gap 167°
 Corr. 0.376 13M/12stn Msd 0.2

00/11525
NOV 19 202739.0s 40.07S 174.91E 33km M=3.7
 0.2 0.01 0.02 2
 Rsd 0.4s 32ph/26stn Dmin 30km Az.gap 85°
 Corr. 0.040 26M/21stn Msd 0.2 1↓

00/11532
NOV 19 232549.2s 45.25S 167.36E 105km M=4.1
 0.3 0.02 0.01 3
 Rsd 0.2s 15ph/8stn Dmin 27km Az.gap 109°
 Corr. 0.304 12M/6stn Msd 0.1 2↑ 2↓

00/11535
NOV 20 033206.4s 38.22S 176.16E 217km M=3.5
 0.9 0.03 0.02 7
 Rsd 0.1s 9ph/8stn Dmin 102km Az.gap 269°
 Corr. -0.359 1M/1stn Msd 0.0

00/11551
NOV 21 011313.5s 40.81S 172.40E 5km M=3.7
 0.4 0.03 0.02 R
 Rsd 0.3s 12ph/8stn Dmin 11km Az.gap 207°
 Corr. -0.704 18M/13stn Msd 0.2 1↓
 Felt Bainham (72) MM 4.

00/11560
NOV 21 110754.7s 45.17S 167.01E 21km M=4.5
 0.3 0.03 0.01 2
 Rsd 0.2s 12ph/8stn Dmin 23km Az.gap 192°
 Corr. -0.352 21M/11stn Msd 0.2 1↓

00/11569
NOV 21 123034.7s 37.20S 177.28E 12km M=3.8
 0.2 0.03 0.02 R
 Rsd 0.3s 7ph/5stn Dmin 101km Az.gap 188°
 Corr. 0.802 3M/3stn Msd 0.2

00/11573
NOV 21 180840.7s 38.61S 175.74E 202km M=3.7
 0.3 0.01 0.10 3
 Rsd 0.1s 13ph/12stn Dmin 47km Az.gap 329°
 Corr. -0.082 5M/5stn Msd 0.1 1↑

				00/11578					00/11689	
NOV 22 014216.8s	37.26S	177.17E	5km	M=4.2		NOV 24 213753.9s	38.15S	176.12E	171km	M=4.2
	0.3	0.02	0.02	R			0.5	0.02	0.01	5
Rsd 0.3s	19ph/16stn	Dmin 30km	Az.gap 201°			Rsd 0.2s	19ph/17stn	Dmin 7km	Az.gap 182°	
Corr. 0.583	21M/18stn	Msd 0.2	1↓			Corr. -0.343	11M/9stn	Msd 0.2	7↑ 2↓	
				00/11580						00/11690
NOV 22 020500.4s	37.33S	177.16E	5km	M=3.6		NOV 24 215843.7s	38.36S	176.13E	175km	M=3.9
	0.2	0.02	0.01	R			0.4	0.03	0.01	3
Rsd 0.1s	7ph/4stn	Dmin 127km	Az.gap 195°			Rsd 0.1s	11ph/10stn	Dmin 52km	Az.gap 257°	
Corr. 0.828	3M/3stn	Msd 0.1				Corr. 0.431	6M/6stn	Msd 0.2	1↑	
				00/11589						00/11696
NOV 22 104325.6s	39.28S	176.43E	65km	M=4.7		NOV 25 023349.3s	38.77S	175.46E	261km	M=3.9
	0.2	0.01	0.01	3			0.3	0.05	0.03	3
Rsd 0.2s	48ph/43stn	Dmin 45km	Az.gap 56°			Rsd 0.1s	16ph/14stn	Dmin 27km	Az.gap 219°	
Corr. 0.052	14M/9stn	Msd 0.2	6↑ 9↓			Corr. -0.503	9M/8stn	Msd 0.1	1↑	
Felt Patoka (52) and Moawhango (958), MM4.										
				00/11592						00/11697
NOV 22 124920.8s	37.26S	177.17E	5km	M=3.7		NOV 25 030541.5s	38.52S	175.94E	169km	M=3.8
	0.4	0.09	0.06	R			0.3	0.03	0.01	3
Rsd 0.2s	5ph/3stn	Dmin 132km	Az.gap 200°			Rsd 0.1s	17ph/12stn	Dmin 28km	Az.gap 216°	
Corr. 0.978	3M/3stn	Msd 0.1				Corr. -0.231	11M/9stn	Msd 0.1	4↑ 3↓	
				00/11593						00/11710
NOV 22 134536.7s	37.32S	177.14E	5km	M=3.8		NOV 25 110820.7s	40.03S	175.22E	21km	M=3.9
	0.5	0.03	0.03	R			0.1	0.01	0.01	2
Rsd 0.5s	12ph/9stn	Dmin 23km	Az.gap 194°			Rsd 0.3s	42ph/33stn	Dmin 35km	Az.gap 106°	
Corr. 0.584	11M/10stn	Msd 0.3	1↓			Corr. 0.069	16M/8stn	Msd 0.2	6↑ 2↓	
Felt Wanganui (57) and Marton (61).										
				00/11596						00/11722
NOV 22 162101.6s	37.28S	177.17E	5km	M=3.7		NOV 25 181209.1s	38.71S	177.96E	27km	M=3.7
	0.2	0.02	0.01	R			0.2	0.02	0.02	2
Rsd 0.2s	7ph/5stn	Dmin 106km	Az.gap 176°			Rsd 0.2s	18ph/15stn	Dmin 13km	Az.gap 183°	
Corr. 0.751	3M/3stn	Msd 0.1				Corr. -0.857	12M/12stn	Msd 0.3	3↑ 1↓	
				00/11600						00/11723
NOV 22 184150.6s	45.08S	167.35E	58km	M=3.7		NOV 25 184627.1s	38.53S	176.09E	115km	M=3.5
	0.5	0.03	0.03	8			0.5	0.05	0.02	7
Rsd 0.3s	12ph/7stn	Dmin 72km	Az.gap 251°			Rsd 0.3s	15ph/11stn	Dmin 71km	Az.gap 210°	
Corr. -0.483	10M/5stn	Msd 0.1	1↓			Corr. -0.504	10M/8stn	Msd 0.1	1↓	
				00/11640						00/11741
NOV 23 200552.4s	38.38S	176.07E	186km	M=3.8		NOV 26 041209.6s	40.27S	174.12E	104km	M=3.7
	0.5	0.01	0.02	4			0.2	0.01	0.01	3
Rsd 0.1s	14ph/12stn	Dmin 83km	Az.gap 212°			Rsd 0.3s	41ph/32stn	Dmin 62km	Az.gap 104°	
Corr. -0.760	5M/5stn	Msd 0.2	1↑			Corr. 0.062	10M/7stn	Msd 0.3	4↑ 6↓	
				00/11655						00/11774
NOV 23 234243.8s	37.36S	177.09E	5km	M=3.6		NOV 27 001540.6s	38.91S	175.38E	215km	M=3.9
	0.3	0.02	0.02	R			0.2	0.01	0.03	1
Rsd 0.4s	13ph/10stn	Dmin 21km	Az.gap 165°			Rsd 0.1s	16ph/12stn	Dmin 17km	Az.gap 226°	
Corr. 0.508	9M/9stn	Msd 0.3	1↓			Corr. -0.115	9M/7stn	Msd 0.2		
				00/11658						00/11780
NOV 24 010556.1s	35.36S	179.13E	281km	M=4.7		NOV 27 093247.2s	36.08S	178.17E	160km	M=4.1
	0.5	0.10	0.07	10			0.5	0.05	0.03	12
Rsd 0.1s	13ph/12stn	Dmin 311km	Az.gap 327°			Rsd 0.1s	11ph/10stn	Dmin 282km	Az.gap 315°	
Corr. -0.098	10M/10stn	Msd 0.1				Corr. 0.197	4M/4stn	Msd 0.1		

				00/11794					00/11886
NOV 27 155638.0s	37.39S	176.08E	187km	M=3.5	NOV 30 231218.4s	43.46S	173.25E	12km	M=3.8
	0.4	0.06	0.09	18		0.2	0.01	0.01	R
Rsd 0.1s	11ph/7stn	Dmin 206km	Az.gap 269°		Rsd 0.2s	20ph/18stn	Dmin 56km	Az.gap 188°	
Corr. -0.977	3M/3stn	Msd 0.4	1↑		Corr. -0.655	8M/4stn	Msd 0.1	4↑ 5↓	
				00/11801					00/11905
NOV 27 195729.3s	44.76S	167.52E	9km	M=4.6	DEC 01 235111.2s	39.55S	174.03E	182km	M=3.7
	0.6	0.02	0.04	R		0.7	0.02	0.04	8
Rsd 0.3s	10ph/7stn	Dmin 34km	Az.gap 259°		Rsd 0.2s	17ph/14stn	Dmin 136km	Az.gap 205°	
Corr. -0.665	20M/11stn	Msd 0.2	2↑ 1↓		Corr. -0.656	4M/4stn	Msd 0.4		
Felt Milford Sound (120) MM4.									
				00/11807					00/11913
NOV 28 002721.2s	40.42S	177.28E	33km	M=4.0	DEC 02 060517.8s	36.88S	177.33E	101km	M=5.0
	0.2	0.02	0.02	R		0.4	0.02	0.01	4
Rsd 0.2s	29ph/24stn	Dmin 92km	Az.gap 207°		Rsd 0.1s	14ph/14stn	Dmin 73km	Az.gap 254°	
Corr. -0.776	12M/7stn	Msd 0.2	1↓		Corr. 0.208	15M/10stn	Msd 0.2	1↓	
				00/11824					00/11946
NOV 28 161207.3s	37.94S	176.21E	207km	M=4.5	DEC 03 080424.4s	40.85S	172.49E	12km	M=3.1
	0.4	0.02	0.02	3		0.3	0.02	0.02	R
Rsd 0.2s	30ph/26stn	Dmin 17km	Az.gap 165°		Rsd 0.3s	11ph/8stn	Dmin 4km	Az.gap 207°	
Corr. -0.042	11M/9stn	Msd 0.2	1↑ 1↓		Corr. -0.304	9M/6stn	Msd 0.1	1↑	
Felt Bainham (72).									
				00/11826					00/11964
NOV 28 184239.1s	38.53S	176.14E	115km	M=4.1	DEC 03 203028.8s	39.05S	174.93E	211km	M=3.6
	0.2	0.01	0.01	2		0.4	0.01	0.03	3
Rsd 0.2s	32ph/25stn	Dmin 20km	Az.gap 78°		Rsd 0.1s	12ph/11stn	Dmin 56km	Az.gap 255°	
Corr. -0.673	10M/8stn	Msd 0.3	1↑		Corr. -0.473	5M/5stn	Msd 0.2		
				00/11841					00/11973
NOV 29 144159.2s	38.14S	176.09E	241km	M=3.6	DEC 04 003721.4s	39.23S	174.75E	185km	M=4.2
	0.5	0.02	0.07	4		0.7	0.03	0.03	6
Rsd 0.1s	10ph/9stn	Dmin 108km	Az.gap 341°		Rsd 0.3s	24ph/20stn	Dmin 32km	Az.gap 90°	
Corr. -0.097	3M/3stn	Msd 0.1			Corr. 0.072	5M/5stn	Msd 0.2	1↑	
				00/11848					00/11976
NOV 29 225054.7s	44.98S	167.62E	97km	M=4.8	DEC 04 041116.3s	35.88S	179.84E	192km	M=4.3
	0.3	0.01	0.02	2		0.6	0.09	0.10	10
Rsd 0.2s	14ph/9stn	Dmin 41km	Az.gap 225°		Rsd 0.1s	10ph/9stn	Dmin 281km	Az.gap 342°	
Corr. -0.307	13M/7stn	Msd 0.2	2↑ 3↓		Corr. -0.784	2M/2stn	Msd 0.1		
Felt Dunedin (145).									
				00/11852					00/11986
NOV 30 040512.6s	37.80S	179.19E	33km	M=3.8	DEC 04 094047.3s	45.01S	167.56E	128km	M=3.8
	0.7	0.05	0.04	R		0.5	0.02	0.04	4
Rsd 0.3s	10ph/7stn	Dmin 87km	Az.gap 334°		Rsd 0.2s	12ph/8stn	Dmin 61km	Az.gap 236°	
Corr. -0.156	5M/5stn	Msd 0.3	1↑		Corr. -0.330	12M/10stn	Msd 0.2		
				00/11881					00/11992
NOV 30 212541.7s	45.45S	167.07E	76km	M=3.8	DEC 04 123835.7s	37.87S	176.90E	136km	M=4.2
	0.5	0.04	0.05	6		0.3	0.02	0.01	3
Rsd 0.3s	11ph/8stn	Dmin 84km	Az.gap 250°		Rsd 0.2s	21ph/16stn	Dmin 23km	Az.gap 141°	
Corr. -0.628	8M/4stn	Msd 0.2	1↑ 4↓		Corr. 0.479	9M/7stn	Msd 0.2	4↑ 1↓	
				00/11883					00/11996
NOV 30 213109.5s	41.41S	173.50E	97km	M=4.0	DEC 04 141801.9s	39.79S	174.68E	114km	M=4.2
	0.2	0.02	0.01	3		0.2	0.01	0.01	3
Rsd 0.2s	24ph/21stn	Dmin 29km	Az.gap 60°		Rsd 0.2s	43ph/38stn	Dmin 22km	Az.gap 71°	
Corr. -0.394	6M/6stn	Msd 0.2	4↑ 7↓		Corr. -0.219	9M/7stn	Msd 0.3	6↑ 9↓	

				00/12010					00/12122
DEC 05 020903.1s	36.99S	177.70E	127km	M=3.9	DEC 07 201701.6s	45.10S	167.59E	132km	M=3.6
	0.2	0.01	0.01	2		0.4	0.03	0.03	3
Rsd 0.1s	15ph/12stn	Dmin 86km	Az.gap 266°		Rsd 0.3s	12ph/7stn	Dmin 54km	Az.gap 264°	
Corr. -0.446	8M/7stn	Msd 0.1			Corr. -0.431	7M/7stn	Msd 0.3	1↑ 2↓	
				00/12022					00/12137
DEC 05 080025.7s	41.79S	171.91E	13km	M=3.7	DEC 08 011725.3s	36.66S	177.43E	33km	M=3.5
	0.2	0.01	0.01	2		1.0	0.08	0.04	R
Rsd 0.3s	20ph/13stn	Dmin 10km	Az.gap 87°		Rsd 0.6s	8ph/5stn	Dmin 130km	Az.gap 238°	
Corr. -0.354	10M/5stn	Msd 0.2	1↑ 1↓		Corr. 0.677	5M/5stn	Msd 0.4		
				00/12039					00/12180
DEC 05 132701.2s	41.92S	172.02E	86km	M=3.6	DEC 09 061128.4s	38.90S	176.05E	107km	M=3.6
	0.2	0.01	0.01	2		0.3	0.02	0.01	3
Rsd 0.2s	18ph/13stn	Dmin 26km	Az.gap 89°		Rsd 0.2s	17ph/11stn	Dmin 35km	Az.gap 137°	
Corr. -0.522	5M/5stn	Msd 0.2	1↑		Corr. -0.536	8M/6stn	Msd 0.2	1↑	
				00/12046					00/12193
DEC 05 171651.7s	38.42S	176.05E	154km	M=4.4	DEC 09 114904.0s	37.10S	177.71E	94km	M=3.7
	0.3	0.01	0.01	3		0.3	0.02	0.01	1
Rsd 0.2s	40ph/34stn	Dmin 19km	Az.gap 63°		Rsd 0.1s	11ph/10stn	Dmin 139km	Az.gap 292°	
Corr. -0.039	9M/5stn	Msd 0.3	17↑ 4↓		Corr. 0.066	3M/3stn	Msd 0.1	1↓	
				00/12055					00/12216
DEC 05 223504.2s	38.53S	176.00E	128km	M=4.6	DEC 10 030141.9s	36.47S	177.25E	5km	M=3.8
	0.2	0.01	0.01	2		1.5	0.09	0.07	R
Rsd 0.2s	42ph/36stn	Dmin 15km	Az.gap 63°		Rsd 0.6s	6ph/3stn	Dmin 140km	Az.gap 287°	
Corr. -0.315	9M/5stn	Msd 0.1	15↑ 9↓		Corr. 0.685	3M/3stn	Msd 0.3		
				00/12060					00/12239
DEC 06 003252.4s	41.28S	172.58E	212km	M=4.5	DEC 10 154402.1s	39.87S	174.50E	106km	M=3.7
	0.3	0.02	0.02	2		0.3	0.01	0.02	4
Rsd 0.2s	33ph/25stn	Dmin 50km	Az.gap 125°		Rsd 0.2s	31ph/23stn	Dmin 115km	Az.gap 133°	
Corr. -0.515	10M/8stn	Msd 0.3	9↑ 4↓		Corr. -0.426	8M/6stn	Msd 0.4	4↑ 1↓	
				00/12073					00/12242
DEC 06 093659.0s	38.19S	177.14E	62km	M=4.0	DEC 10 183931.2s	35.78S	178.14E	194km	M=3.6
	0.1	0.01	0.01	2		0.4	0.07	0.05	7
Rsd 0.2s	27ph/21stn	Dmin 8km	Az.gap 121°		Rsd 0.1s	5ph/3stn	Dmin 202km	Az.gap 338°	
Corr. 0.158	5M/2stn	Msd 0.3	1↑ 1↓		Corr. -0.613	2M/2stn	Msd 0.1		
				00/12114					00/12246
DEC 07 153647.0s	45.65S	167.19E	98km	M=3.7	DEC 11 022851.7s	37.37S	177.31E	137km	M=4.0
	0.3	0.02	0.02	2		0.3	0.02	0.02	3
Rsd 0.2s	11ph/7stn	Dmin 65km	Az.gap 250°		Rsd 0.2s	10ph/7stn	Dmin 91km	Az.gap 251°	
Corr. -0.394	12M/7stn	Msd 0.2	3↑ 1↓		Corr. -0.546	5M/3stn	Msd 0.2	1↑ 1↓	
				00/12117					00/12255
DEC 07 180551.9s	38.29S	176.01E	198km	M=4.3	DEC 11 054038.9s	41.55S	174.28E	11km	M=3.7
	0.8	0.05	0.03	6		0.1	0.01	0.01	1
Rsd 0.3s	23ph/20stn	Dmin 42km	Az.gap 187°		Rsd 0.2s	20ph/18stn	Dmin 23km	Az.gap 114°	
Corr. -0.094	9M/5stn	Msd 0.2	1↑		Corr. -0.486	14M/7stn	Msd 0.2	8↑ 3↓	
				00/12120					00/12258
DEC 07 195030.9s	37.66S	176.72E	151km	M=3.9	DEC 11 070722.0s	39.63S	174.34E	192km	M=4.5
	0.4	0.03	0.02	3		0.5	0.01	0.02	4
Rsd 0.2s	8ph/6stn	Dmin 75km	Az.gap 279°		Rsd 0.2s	36ph/32stn	Dmin 38km	Az.gap 83°	
Corr. -0.032	1M/1stn	Msd 0.0	1↑		Corr. -0.351	10M/5stn	Msd 0.2	10↑ 6↓	

				00/12277					00/12382
DEC 11 214725.0s	38.33S	176.33E	5km	M=2.7					DEC 14 014527.1s
	0.1	0.00	0.00	R					0.2 0.02 0.03 3
Rsd 0.1s	8ph/4stn	Dmin 9km	Az.gap 143°						Rsd 0.3s 23ph/21stn Dmin 16km Az.gap 122°
Corr. -0.314	5M/5stn	Msd 0.3	1↑						Corr. -0.551 21M/18stn Msd 0.3 1↑
Felt Waiotapu (33).									
				00/12290					00/12383
DEC 12 070753.5s	36.71S	177.59E	203km	M=4.1					DEC 14 015554.4s
	0.2	0.04	0.04	3					0.6 0.05 0.02 4
Rsd 0.1s	5ph/3stn	Dmin 177km	Az.gap 336°						Rsd 0.2s 15ph/12stn Dmin 85km Az.gap 188°
Corr. 0.593	1M/1stn	Msd 0.0	1↑						Corr. -0.658 8M/7stn Msd 0.3 1↑
				00/12296					00/12394
DEC 12 094938.9s	37.20S	177.44E	163km	M=3.7					DEC 14 064029.2s
	0.2	0.03	0.03	3					0.7 0.06 0.09 10
Rsd 0.1s	5ph/3stn	Dmin 121km	Az.gap 328°						Rsd 0.2s 10ph/9stn Dmin 149km Az.gap 272°
Corr. 0.581	1M/1stn	Msd 0.0	1↑						Corr. -0.760 2M/2stn Msd 0.2
				00/12298					00/12416
DEC 12 105048.7s	36.94S	177.60E	146km	M=4.3					DEC 15 030955.1s
	0.3	0.01	0.01	3					0.5 0.04 0.02 4
Rsd 0.1s	14ph/11stn	Dmin 96km	Az.gap 223°						Rsd 0.2s 11ph/6stn Dmin 80km Az.gap 188°
Corr. 0.592	16M/10stn	Msd 0.2	2↑1↓						Corr. -0.632 8M/6stn Msd 0.2 1↑
				00/12300					00/12427
DEC 12 112429.6s	39.06S	177.61E	39km	M=4.5					DEC 15 094028.2s
	0.2	0.01	0.02	2					0.2 0.01 0.02 R
Rsd 0.1s	27ph/24stn	Dmin 7km	Az.gap 161°						Rsd 0.2s 13ph/9stn Dmin 27km Az.gap 204°
Corr. -0.677	9M/5stn	Msd 0.4	1↑2↓						Corr. -0.280 11M/7stn Msd 0.2 1↓
Felt Otoko (36) and Tuai (43).									
				00/12312					00/12434
DEC 12 155802.2s	39.02S	177.48E	28km	M=3.6					DEC 15 122814.6s
	0.2	0.02	0.02	3					0.6 0.05 0.03 5
Rsd 0.3s	13ph/11stn	Dmin 16km	Az.gap 126°						Rsd 0.2s 18ph/15stn Dmin 88km Az.gap 194°
Corr. -0.307	12M/9stn	Msd 0.2	2↑1↓						Corr. -0.386 8M/8stn Msd 0.2 1↑1↓
				00/12363					00/12445
DEC 13 125459.4s	39.90S	179.13E	33km	M=3.8					DEC 15 191848.8s
	0.7	0.03	0.04	R					1.0 0.11 0.05 9
Rsd 0.4s	16ph/12stn	Dmin 159km	Az.gap 263°						Rsd 0.3s 8ph/6stn Dmin 164km Az.gap 312°
Corr. -0.425	14M/12stn	Msd 0.2							Corr. -0.172 2M/2stn Msd 0.0
				00/12370					00/12452
DEC 13 163911.4s	39.73S	178.82E	12km	M=3.6					DEC 15 234753.9s
	0.7	0.04	0.05	R					0.6 0.02 0.02 3
Rsd 0.4s	15ph/11stn	Dmin 127km	Az.gap 254°						Rsd 0.2s 12ph/8stn Dmin 35km Az.gap 260°
Corr. -0.190	8M/8stn	Msd 0.2							Corr. -0.209 10M/6stn Msd 0.2 1↓
				00/12377					00/12457
DEC 13 212117.0s	38.63S	175.57E	187km	M=3.6					DEC 16 031334.1s
	0.2	0.01	0.03	2					0.7 0.07 0.04 6
Rsd 0.0s	14ph/13stn	Dmin 41km	Az.gap 324°						Rsd 0.2s 8ph/7stn Dmin 144km Az.gap 305°
Corr. -0.166	3M/3stn	Msd 0.1							Corr. -0.418 5M/5stn Msd 0.4
				00/12379					00/12459
DEC 13 230433.0s	38.33S	176.09E	132km	M=4.0					DEC 16 042745.4s
	0.1	0.01	0.01	1					0.9 0.10 0.04 7
Rsd 0.0s	5ph/3stn	Dmin 89km	Az.gap 325°						Rsd 0.3s 9ph/7stn Dmin 126km Az.gap 300°
Corr. 0.714	1M/1stn	Msd 0.0	1↑						Corr. -0.013 5M/5stn Msd 0.2
Poor station coverage.									

				00/12476					00/12556	
DEC 16 142459.8s	37.68S	176.20E	278km	M=4.0		DEC 18 100039.6s	38.18S	176.25E	5km	M=2.6
	0.4	0.06	0.02	3			0.1	0.01	0.01	R
Rsd 0.1s	12ph/11stn	Dmin 103km	Az.gap 258°			Rsd 0.3s	9ph/6stn	Dmin 5km	Az.gap 126°	
Corr. -0.594	5M/5stn	Msd 0.1				Corr. -0.491	5M/5stn	Msd 0.1	1↑	
										Felt Rotorua (33).
				00/12478						00/12557
DEC 16 150925.0s	38.75S	177.59E	53km	M=3.7		DEC 18 100157.9s	38.16S	176.24E	5km	M=2.5
	0.1	0.01	0.01	2			0.1	0.01	0.01	R
Rsd 0.1s	18ph/15stn	Dmin 31km	Az.gap 97°			Rsd 0.2s	11ph/9stn	Dmin 3km	Az.gap 130°	
Corr. -0.193	10M/7stn	Msd 0.2	1↑			Corr. -0.591	6M/6stn	Msd 0.3	1↑	
										Felt Rotorua (33).
				00/12484						00/12569
DEC 16 195540.1s	45.37S	166.94E	28km	M=3.9		DEC 18 164710.8s	41.65S	174.78E	28km	M=3.5
	0.6	0.03	0.04	2			0.1	0.01	0.01	1
Rsd 0.3s	10ph/6stn	Dmin 20km	Az.gap 260°			Rsd 0.2s	25ph/19stn	Dmin 38km	Az.gap 155°	
Corr. -0.280	11M/7stn	Msd 0.1	1↑			Corr. -0.384	18M/15stn	Msd 0.3	4↑ 2↓	
										00/12577
				00/12488		DEC 18 183857.2s	39.92S	179.12E	33km	M=3.9
DEC 16 212605.8s	39.94S	179.14E	33km	M=4.0			0.7	0.04	0.05	R
	0.5	0.02	0.03	R		Rsd 0.4s	16ph/11stn	Dmin 172km	Az.gap 246°	
Rsd 0.3s	18ph/14stn	Dmin 162km	Az.gap 261°			Corr. -0.563	7M/7stn	Msd 0.2	1↑	
Corr. -0.348	16M/12stn	Msd 0.2								00/12590
										DEC 19 044744.7s
				00/12501						38.55S
DEC 17 073006.9s	36.85S	177.94E	139km	M=4.5						175km
	0.7	0.04	0.03	7						M=3.7
Rsd 0.2s	16ph/13stn	Dmin 89km	Az.gap 246°							5
Corr. 0.685	13M/9stn	Msd 0.2	1↑ 1↓							Rsd 0.3s
										13ph/10stn
				00/12503						Dmin 58km
DEC 17 084921.0s	40.24S	174.21E	84km	M=3.7						Az.gap 206°
	0.2	0.01	0.01	3						Corr. -0.896
Rsd 0.3s	45ph/34stn	Dmin 67km	Az.gap 100°							6M/6stn
Corr. -0.049	11M/8stn	Msd 0.3	3↑ 1↓							Msd 0.4
										1↑
				00/12506						00/12591
DEC 17 095352.7s	38.36S	176.01E	153km	M=3.6		DEC 19 050337.5s	41.35S	174.35E	42km	M=5.1
	0.4	0.02	0.01	3			0.1	0.01	0.01	1
Rsd 0.1s	18ph/16stn	Dmin 82km	Az.gap 182°			Rsd 0.2s	36ph/32stn	Dmin 17km	Az.gap 98°	
Corr. -0.057	6M/6stn	Msd 0.2	1↑			Corr. -0.590	10M/5stn	Msd 0.2	11↑ 5↓	
										Felt Foxton (61) to Blenheim (77), maximum intensity MM5 in Wellington.
				00/12508						00/12594
DEC 17 102432.1s	39.67S	174.28E	209km	M=3.5		DEC 19 051934.5s	41.31S	174.33E	42km	M=3.5
	0.5	0.02	0.04	5			0.1	0.01	0.01	2
Rsd 0.2s	22ph/18stn	Dmin 57km	Az.gap 187°			Rsd 0.2s	26ph/22stn	Dmin 12km	Az.gap 92°	
Corr. -0.577	7M/7stn	Msd 0.2	1↑			Corr. -0.359	8M/5stn	Msd 0.2	6↑ 1↓	
										Felt Wellington (68).
				00/12520						00/12605
DEC 17 143724.6s	38.31S	176.07E	150km	M=3.8		DEC 19 112440.1s	39.11S	175.88E	73km	M=3.6
	0.4	0.03	0.01	3			0.2	0.01	0.01	2
Rsd 0.2s	17ph/14stn	Dmin 53km	Az.gap 207°			Rsd 0.2s	28ph/23stn	Dmin 20km	Az.gap 101°	
Corr. -0.573	11M/8stn	Msd 0.2				Corr. -0.470	7M/5stn	Msd 0.2	1↑ 1↓	
										00/12610
				00/12546		DEC 19 150920.9s	41.77S	172.52E	81km	M=3.9
DEC 18 053415.6s	39.02S	177.48E	27km	M=4.4			0.3	0.01	0.01	3
	0.1	0.01	0.01	1		Rsd 0.2s	23ph/15stn	Dmin 32km	Az.gap 89°	
Rsd 0.1s	28ph/24stn	Dmin 17km	Az.gap 117°			Corr. -0.341	8M/6stn	Msd 0.2	4↑ 3↓	
Corr. -0.414	22M/12stn	Msd 0.2	2↑ 1↓							

00/12618					00/12784				
DEC 19 225204.4s	35.97S	179.26E	136km	M=4.5	DEC 23 184433.8s	36.70S	177.46E	198km	M=3.8
	0.5	0.02	0.03	6		0.8	0.08	0.07	8
Rsd 0.1s	9ph/7stn		Dmin 200km	Az.gap 308°	Rsd 0.3s	9ph/7stn		Dmin 125km	Az.gap 293°
Corr. 0.500	8M/8stn		Msd 0.2		Corr. -0.377	6M/6stn		Msd 0.2	1↑
00/12619					00/12793				
DEC 19 230105.1s	38.35S	178.08E	64km	M=3.9	DEC 24 062424.1s	40.30S	173.45E	194km	M=3.6
	0.2	0.01	0.01	3		0.8	0.05	0.03	7
Rsd 0.2s	19ph/14stn		Dmin 83km	Az.gap 192°	Rsd 0.2s	13ph/11stn		Dmin 69km	Az.gap 244°
Corr. 0.035	8M/6stn		Msd 0.2	3↑ 1↓	Corr. 0.090	4M/4stn		Msd 0.1	3↑ 1↓
00/12653					00/12804				
DEC 20 152318.3s	36.10S	177.36E	12km	M=4.1	DEC 24 120339.4s	45.38S	167.01E	64km	M=3.7
	1.0	0.07	0.04	R		0.2	0.01	0.01	1
Rsd 0.5s	8ph/4stn		Dmin 164km	Az.gap 276°	Rsd 0.1s	11ph/6stn		Dmin 15km	Az.gap 298°
Corr. 0.544	4M/4stn		Msd 0.4		Corr. 0.017	14M/7stn		Msd 0.2	1↑ 1↓
00/12692					00/12824				
DEC 21 142612.3s	37.32S	177.41E	131km	M=3.6	DEC 25 032209.6s	38.09S	176.23E	157km	M=4.0
	0.4	0.02	0.03	4		0.4	0.03	0.02	3
Rsd 0.2s	7ph/4stn		Dmin 84km	Az.gap 278°	Rsd 0.2s	8ph/5stn		Dmin 76km	Az.gap 133°
Corr. -0.519	3M/3stn		Msd 0.3	1↑ 3↓	Corr. 0.549	9M/7stn		Msd 0.2	1↑ 1↓
00/12696					00/12825				
DEC 21 200305.8s	41.25S	172.77E	133km	M=4.6	DEC 25 033602.5s	38.57S	175.36E	260km	M=4.0
	0.4	0.02	0.02	3		0.7	0.04	0.05	6
Rsd 0.3s	33ph/26stn		Dmin 51km	Az.gap 101°	Rsd 0.2s	16ph/14stn		Dmin 78km	Az.gap 145°
Corr. -0.549	8M/4stn		Msd 0.3	8↑ 7↓	Corr. -0.797	7M/7stn		Msd 0.2	1↑ 3↓
00/12703					00/12826				
DEC 22 004912.3s	46.06S	166.86E	5km	M=3.7	DEC 25 061044.7s	37.90S	176.11E	191km	M=4.3
	0.4	0.02	0.02	R		0.2	0.01	0.01	2
Rsd 0.2s	11ph/7stn		Dmin 70km	Az.gap 291°	Rsd 0.1s	15ph/11stn		Dmin 97km	Az.gap 126°
Corr. 0.578	12M/6stn		Msd 0.2	1↓	Corr. -0.183	16M/12stn		Msd 0.1	1↑
00/12722					00/12862				
DEC 22 095700.7s	37.92S	176.23E	193km	M=3.7	DEC 26 084118.2s	37.44S	177.05E	33km	M=3.6
	0.6	0.05	0.03	5		0.2	0.03	0.02	R
Rsd 0.3s	11ph/7stn		Dmin 68km	Az.gap 188°	Rsd 0.4s	8ph/4stn		Dmin 91km	Az.gap 156°
Corr. 0.254	5M/5stn		Msd 0.2	1↑	Corr. 0.560	4M/4stn		Msd 0.3	
00/12726					00/12902				
DEC 22 125740.5s	36.82S	177.54E	153km	M=3.7	DEC 26 194815.1s	38.38S	176.12E	157km	M=4.0
	0.5	0.04	0.04	5		0.4	0.03	0.02	4
Rsd 0.2s	10ph/8stn		Dmin 110km	Az.gap 289°	Rsd 0.2s	16ph/12stn		Dmin 85km	Az.gap 117°
Corr. -0.460	6M/6stn		Msd 0.1	1↑	Corr. -0.709	10M/8stn		Msd 0.2	1↑
00/12734					00/12918				
DEC 22 153654.1s	44.51S	170.96E	12km	M=4.2	DEC 27 090334.7s	35.06S	178.52E	286km	M=4.3
	0.2	0.01	0.02	R		0.5	0.11	0.08	12
Rsd 0.2s	10ph/7stn		Dmin 65km	Az.gap 145°	Rsd 0.2s	10ph/8stn		Dmin 283km	Az.gap 332°
Corr. -0.540	14M/8stn		Msd 0.2	4↑ 1↓	Corr. -0.087	6M/6stn		Msd 0.2	
Felt Timaru (118).					00/12922				
00/12750					00/12922				
DEC 22 215721.7s	38.76S	175.91E	150km	M=3.5	DEC 27 105537.0s	38.62S	175.76E	148km	M=3.7
	0.3	0.03	0.04	3		0.6	0.05	0.04	4
Rsd 0.1s	13ph/10stn		Dmin 42km	Az.gap 199°	Rsd 0.2s	17ph/13stn		Dmin 47km	Az.gap 197°
Corr. -0.296	3M/3stn		Msd 0.1		Corr. -0.851	7M/7stn		Msd 0.2	3↑ 1↓

				00/12927					00/12988
DEC 27 162332.4s	41.74S	178.15E	33km	M=3.7	DEC 29 121016.6s	41.31S	172.80E	138km	M=4.2
	1.5	0.11	0.06	R		0.3	0.02	0.02	3
Rsd 0.4s	9ph/8stn	Dmin 247km	Az.gap 306°		Rsd 0.2s	32ph/24stn	Dmin 51km	Az.gap 97°	
Corr. -0.673	5M/5stn	Msd 0.3			Corr. -0.541	13M/9stn	Msd 0.3	8↑ 8↓	
				00/12936					00/12993
DEC 28 052512.8s	38.55S	175.90E	150km	M=4.4	DEC 29 200016.1s	38.65S	175.96E	5km	M=2.3
	0.4	0.02	0.01	3		0.2	0.02	0.01	R
Rsd 0.3s	30ph/24stn	Dmin 14km	Az.gap 69°		Rsd 0.3s	9ph/6stn	Dmin 10km	Az.gap 195°	
Corr. -0.231	13M/9stn	Msd 0.2	5↑ 3↓		Corr. 0.144	4M/4stn	Msd 0.1	3↑ 2↓	
				00/12949					00/13005
DEC 28 150202.5s	37.58S	179.28E	12km	M=3.5	DEC 30 065010.9s	38.59S	175.90E	5km	M=2.4
	0.6	0.04	0.03	R		0.6	0.03	0.02	R
Rsd 0.3s	7ph/5stn	Dmin 86km	Az.gap 313°		Rsd 0.3s	8ph/5stn	Dmin 10km	Az.gap 231°	
Corr. 0.128	3M/3stn	Msd 0.5	1↑		Corr. -0.010	5M/5stn	Msd 0.2		
				00/12956					00/13008
DEC 28 191958.4s	38.47S	175.99E	122km	M=3.8	DEC 30 071345.7s	38.64S	175.86E	147km	M=4.3
	0.5	0.03	0.03	6		0.3	0.03	0.01	3
Rsd 0.3s	14ph/11stn	Dmin 101km	Az.gap 229°		Rsd 0.3s	25ph/19stn	Dmin 49km	Az.gap 143°	
Corr. -0.648	6M/6stn	Msd 0.2	1↑ 1↓		Corr. -0.409	13M/9stn	Msd 0.2	4↑ 1↓	
				00/12963					00/13035
DEC 29 013003.7s	42.69S	172.44E	8km	M=4.8	DEC 31 134526.2s	45.16S	167.54E	116km	M=3.7
	0.2	0.01	0.01	2		0.4	0.03	0.02	3
Rsd 0.2s	16ph/14stn	Dmin 17km	Az.gap 110°		Rsd 0.2s	13ph/7stn	Dmin 53km	Az.gap 237°	
Corr. -0.429	26M/14stn	Msd 0.3	6↑ 1↓		Corr. -0.492	10M/7stn	Msd 0.2	2↑ 2↓	
				00/12966					00/13038
DEC 29 020003.7s	38.69S	174.99E	201km	M=3.9	DEC 31 155516.8s	38.24S	176.24E	144km	M=4.3
	1.3	0.07	0.06	19		0.4	0.02	0.01	3
Rsd 0.5s	18ph/16stn	Dmin 242km	Az.gap 217°		Rsd 0.2s	21ph/17stn	Dmin 8km	Az.gap 105°	
Corr. -0.582	4M/4stn	Msd 0.1			Corr. -0.561	13M/9stn	Msd 0.2	4↑ 4↓	
				00/12978					00/13047
DEC 29 063756.7s	38.72S	175.92E	5km	M=2.5	DEC 31 203736.5s	37.91S	178.67E	12km	M=3.9
	0.1	0.01	0.01	R		0.5	0.01	0.03	R
Rsd 0.3s	16ph/12stn	Dmin 6km	Az.gap 133°		Rsd 0.2s	14ph/10stn	Dmin 40km	Az.gap 258°	
Corr. -0.451	7M/7stn	Msd 0.3	2↑ 5↓		Corr. -0.521	14M/12stn	Msd 0.3	1↓	
				00/12982					00/13050
DEC 29 075342.2s	42.67S	172.47E	5km	M=4.4	DEC 31 215650.8s	38.07S	178.80E	30km	M=5.4
	0.1	0.01	0.01	R		0.5	0.02	0.03	3
Rsd 0.2s	16ph/10stn	Dmin 20km	Az.gap 116°		Rsd 0.2s	16ph/13stn	Dmin 47km	Az.gap 256°	
Corr. -0.631	14M/7stn	Msd 0.4	1↑		Corr. -0.231	35M/19stn	Msd 0.2	14↑ 8↓	
				00/12986					00/13051
DEC 29 111829.7s	39.71S	179.10E	33km	M=3.7	DEC 31 220700.8s	38.10S	178.72E	35km	M=4.1
	0.4	0.02	0.02	R		0.3	0.02	0.03	6
Rsd 0.2s	10ph/8stn	Dmin 145km	Az.gap 295°		Rsd 0.2s	13ph/9stn	Dmin 41km	Az.gap 252°	
Corr. -0.282	6M/6stn	Msd 0.2			Corr. -0.192	12M/8stn	Msd 0.1	1↓	

LISTS OF ORIGINS AND MAGNITUDE DETERMINATIONS

HIGHER MAGNITUDE EARTHQUAKES

A chronological list of New Zealand earthquakes of $M_L \geq 5.0$ in 2000 follows. A reference number at the beginning of each entry identifies the origin with the instrumental data summary, and also with the listing of non-instrumental data (if there is any) that appears in a later section.

The letter "R" following a depth indicates that the depth was restricted to some likely value because the data did not provide sufficient constraint for the depth to be determined by calculation. Choice of the depth of restriction is usually made on the basis of the crustal phases observed or the predominant depth of shallow earthquakes in the epicentral area.

(For sub-crustal earthquakes, depth restriction is seldom necessary.) The letter "G" after a depth shows that the depth was restricted on the basis of information that could not be used by the location program, such as macroseismic information, overseas PKP observations etc.

The letter "F" following a magnitude indicates that at least one report of the earthquake being felt has been received by the Observatory.

In the following table, Rsd is as defined on page 32 and NP phases from NS recording stations have been used to determine the origins.

NUM	DATE	TIME	LAT	LONG	DEP	MAG	Rsd	NP	NS
2544	MAR 22	0059 14.4	37.29S	179.51E	12R	5.0	0.2	24	21
2784	MAR 29	1430 58.9	41.06S	175.44E	31	5.4F	0.2	47	39
2966	MAR 30	1527 32.1	37.03S	177.36E	132	5.1	0.2	27	22
3041	MAR 31	1756 6.2	41.26S	174.28E	43	5.4F	0.2	45	34
4094	APR 25	0426 29.9	45.48S	166.98E	65	5.4F	0.3	15	9
4167	APR 27	0914 45.9	40.19S	173.98E	135	5.9F	0.2	52	45
4367	MAY 04	0102 14.6	35.39S	178.41E	12R	5.2	0.3	24	22
4853	MAY 16	0703 26.7	40.02S	174.79E	115	5.5F	0.2	57	48
4916	MAY 17	0910 12.2	37.98S	176.66E	144	5.4F	0.2	44	40
5504	JUN 05	1523 17.5	35.70S	179.29E	156	5.2	0.5	12	10
5577	JUN 07	0851 27.4	37.98S	177.74E	72	5.3F	0.2	36	31
7415	AUG 08	1031 19.6	39.16S	176.28E	50	6.1F	0.2	37	32
7500	AUG 12	0622 55.6	38.65S	176.11E	126	5.0	0.2	39	32
7563	AUG 15	0430 5.0	31.94S	178.55W	436	7.6F	0.2	28	24
7938	AUG 29	0350 42.5	45.07S	167.60E	117	5.3F	0.2	15	9
8641	SEP 22	1833 1.0	47.67S	165.02E	33R	5.0	0.2	12	7
8720	SEP 24	1526 21.0	39.40S	175.65E	101	5.6F	0.2	55	46
9674	OCT 27	1634 18.8	38.33S	175.98E	170	5.3F	0.2	46	38
9780	OCT 30	1632 19.1	40.78S	175.00E	51	5.2F	0.2	53	42
9839	NOV 01	1035 55.8	45.12S	166.95E	9R	6.2F	0.1	13	8
9840	NOV 01	1037 34.3	45.25S	167.12E	9R	5.0	0.4	12	6
11032	NOV 12	1149 15.3	45.15S	167.06E	26	5.5F	0.2	17	10
12591	DEC 19	0503 37.5	41.35S	174.35E	42	5.1F	0.2	36	32
13050	DEC 31	2156 50.8	38.07S	178.80E	30	5.4F	0.2	16	13

WELLINGTON AREA SEISMICITY

Because of its close station spacing and the relative ease with which stations can be reached when repairs or adjustments are necessary, the Wellington Network can be relied on to furnish enough data for determination of earthquake origins in its neighbourhood from smaller events than those needed to achieve the same accuracy in other parts of the country. The following is a list of all earthquakes of magnitude (M_L) 2.0 or more in the area surrounding Wellington, including those of magnitude 3.5 or more that were listed on earlier pages.

The location of earthquakes in the neighbourhood of Wellington is no longer performed separately from the location of regional earthquakes as was done in the past. The old practice sometimes resulted in earthquakes having

two listed origins, one arrived at from use of National Network data and a regional velocity model, and the other from Wellington Network data and a local model. In current practice the local model is merged into the regional model. A map of these epicentres and a cross-section showing their distribution in depth appears in the final section of this Report.

In the following table, Rsd is as defined on page 32 and NP phases from NS recording stations have been used to determine the origins.

The regional velocity model and its boundaries are listed in the table on page 27.

NUM	DATE	TIME	LAT	LONG	DEP	MAG	Rsd	NP	NS
002	JAN 01	0241 34.4	40.99S	174.32E	54	2.1	0.2	9	6
004	JAN 01	0716 58.7	40.97S	174.74E	33	2.0	0.1	8	6
014	JAN 01	1142 46.6	40.90S	174.75E	42	2.3	0.2	10	8
016	JAN 01	1207 48.6	41.41S	175.00E	25	2.1	0.1	11	8
020	JAN 01	1635 3.7	40.89S	175.78E	33	2.1	0.2	7	6
022	JAN 01	1657 48.7	41.42S	175.01E	24	2.2	0.1	12	8
023	JAN 01	1855 22.3	41.67S	174.49E	40	2.3	0.2	10	9
026	JAN 01	2235 43.7	41.38S	174.76E	72	2.1	0.2	8	5
032	JAN 02	0214 55.6	41.47S	174.42E	56	2.7	0.1	11	9
037	JAN 02	1019 31.3	40.88S	175.15E	29	2.1	0.1	8	7
038	JAN 02	1405 13.0	41.13S	173.54E	140	2.3	0.2	8	7
039	JAN 02	1448 59.5	41.78S	174.37E	31	2.4	0.2	13	9
045	JAN 02	1745 50.0	41.24S	174.06E	47	2.4	0.0	9	6
046	JAN 02	2021 11.0	40.57S	175.88E	36	2.6	0.3	11	8
049	JAN 02	2330 46.3	40.65S	174.58E	51	2.2	0.3	6	5
051	JAN 03	0233 45.3	41.30S	175.27E	25	2.2	0.1	8	6
054	JAN 03	0702 27.0	41.01S	174.18E	56	2.6	0.1	9	7
056	JAN 03	0919 52.1	40.91S	175.70E	23	3.1	0.3	18	15
057	JAN 03	0926 25.3	41.71S	173.75E	16	2.4	0.2	13	9
058	JAN 03	0938 22.3	40.89S	175.84E	30	2.3	0.2	13	7
061	JAN 03	1131 13.0	41.20S	173.64E	77	2.6	0.5	10	7
070	JAN 03	1944 52.7	40.90S	175.27E	48	2.3	0.1	8	6
094	JAN 04	1221 34.2	41.41S	174.61E	21	2.2	0.2	12	11
100	JAN 04	1842 20.2	40.91S	175.19E	28	2.5	0.2	10	8
102	JAN 04	1848 30.4	41.17S	174.51E	36	2.2	0.1	8	6
108	JAN 04	2335 13.1	41.76S	174.58E	27	2.3	0.2	12	9
110	JAN 05	0333 59.2	41.23S	175.04E	21	2.1	0.1	11	7
114	JAN 05	0448 16.5	41.00S	174.41E	51	2.1	0.2	8	6
119	JAN 05	0938 3.9	40.61S	174.30E	81	3.3	0.2	30	25
120	JAN 05	0939 0.8	40.86S	175.17E	29	2.7	0.2	14	10

NUM	DATE	TIME	LAT	LONG	DEP	MAG	Rsd	NP	NS
125	JAN 05	1108 31.3	41.40S	174.98E	26	2.2	0.1	11	9
129	JAN 05	1252 51.3	41.01S	175.22E	29	2.6	0.1	15	11
138	JAN 05	2133 3.6	41.74S	174.23E	23	2.3	0.2	11	7
140	JAN 06	0044 14.2	41.65S	174.31E	18	2.5	0.2	15	12
144	JAN 06	0258 19.0	41.55S	174.26E	5R	2.3	0.3	13	10
145	JAN 06	0342 43.6	41.58S	174.64E	32	2.0	0.1	8	6
147	JAN 06	0504 5.2	41.57S	174.28E	5R	2.2	0.4	12	9
160	JAN 06	1437 3.9	41.28S	174.52E	33	2.6	0.2	16	14
168	JAN 06	2208 22.5	41.30S	175.19E	21	2.5	0.2	14	10
205	JAN 08	0046 5.7	41.12S	175.31E	26	2.2	0.1	10	7
207	JAN 08	0611 10.5	40.80S	175.83E	32	2.6	0.2	9	6
208	JAN 08	0630 51.1	41.55S	175.21E	25	2.3	0.1	9	5
212	JAN 08	0818 8.5	40.87S	174.74E	14	2.2	0.1	9	7
215	JAN 08	1156 39.6	41.04S	174.62E	61	2.7	0.1	15	10
220	JAN 08	1719 53.7	41.38S	173.78E	67	2.5	0.3	10	8
228	JAN 09	0230 17.7	41.07S	174.18E	45	2.0	0.2	5	3
239	JAN 09	2127 14.8	41.10S	174.68E	59	3.6F	0.2	31	25
242	JAN 09	2256 30.9	41.38S	174.63E	38	2.4	0.5	11	8
248	JAN 10	0626 57.1	40.54S	174.86E	55	2.1	0.2	6	4
249	JAN 10	1012 30.5	41.61S	174.76E	31	2.3	0.1	10	9
260	JAN 11	0143 9.6	41.09S	175.47E	12	2.1	0.2	10	7
263	JAN 11	0422 37.7	41.64S	174.28E	5R	2.4	0.2	11	8
264	JAN 11	0440 2.9	40.55S	174.16E	99	2.9	0.2	9	8
268	JAN 11	0949 10.2	41.36S	175.11E	26	2.1	0.1	10	7
274	JAN 11	1345 26.7	41.93S	174.08E	33R	2.2	0.3	8	6
296	JAN 12	0520 57.7	41.26S	174.44E	59	2.3	0.1	10	8
309	JAN 12	1735 35.5	41.96S	174.30E	24	2.4	0.2	10	7
311	JAN 12	1847 1.2	41.25S	175.04E	21	2.2	0.1	11	8
314	JAN 12	2339 4.3	41.21S	175.44E	22	2.9	0.2	19	14
315	JAN 13	0009 56.0	41.02S	174.23E	54	3.1	0.2	19	16
319	JAN 13	0254 18.4	41.77S	174.37E	5R	2.6	0.2	15	13
322	JAN 13	0605 33.6	40.98S	175.60E	20	2.4	0.3	14	11
325	JAN 13	0753 53.9	40.58S	174.20E	67	2.9	0.2	33	24
353	JAN 14	1523 55.3	40.84S	173.88E	5R	2.2	0.2	11	8
354	JAN 14	1641 26.9	41.20S	173.70E	69	2.4	0.2	14	10
357	JAN 14	2000 41.1	41.39S	173.90E	52	2.8	0.2	18	14
362	JAN 15	0333 54.7	41.47S	175.32E	19	2.9	0.3	18	14
364	JAN 15	0422 27.7	41.48S	175.31E	18	2.5	0.2	14	11
365	JAN 15	0625 32.7	41.43S	175.30E	15	2.1	0.1	11	9
366	JAN 15	0736 36.9	41.47S	175.32E	18	2.3	0.3	12	10
369	JAN 15	1244 8.9	41.59S	173.68E	45	2.8	0.4	21	16
384	JAN 16	0335 25.4	40.87S	175.75E	29	2.8	0.2	13	9
392	JAN 16	0908 12.9	41.80S	174.76E	35	2.0	0.2	7	5
396	JAN 16	1159 38.1	40.74S	173.82E	74	2.8	0.3	20	17
405	JAN 16	2142 48.5	41.18S	175.74E	20	2.8	0.2	13	9

NUM	DATE	TIME	LAT	LONG	DEP	MAG	Rsd	NP	NS
407	JAN 16	2302 36.6	41.03S	174.63E	37	2.7	0.2	22	15
416	JAN 17	0530 41.5	41.71S	174.89E	31	2.5	0.1	8	5
425	JAN 17	0953 38.7	41.36S	174.19E	36	2.3	0.2	11	8
435	JAN 17	2103 37.9	40.86S	174.71E	16	2.3	0.1	10	8
444	JAN 18	1508 26.2	41.26S	175.22E	10	2.8	0.2	16	12
445	JAN 18	1510 8.3	41.34S	174.02E	68	2.7	0.2	13	8
449	JAN 18	1536 38.2	40.97S	174.96E	28	2.0	0.1	11	8
455	JAN 19	0248 30.6	41.10S	174.39E	56	2.2	0.1	7	6
476	JAN 19	2310 29.5	40.95S	174.47E	45	2.4	0.1	11	7
480	JAN 20	0209 30.9	40.61S	173.96E	77	2.6	0.2	11	8
481	JAN 20	0211 24.7	41.59S	174.24E	5R	2.1	0.2	13	10
509	JAN 21	0510 0.5	40.91S	175.72E	26	2.2	0.2	9	7
516	JAN 21	1014 26.1	41.20S	173.61E	65	3.0	0.2	18	13
518	JAN 21	1124 12.1	41.25S	173.89E	56	2.5	0.2	11	7
519	JAN 21	1156 14.9	41.41S	175.01E	25	2.2	0.1	13	10
521	JAN 21	1343 11.0	41.44S	174.97E	28	3.1	0.2	20	15
522	JAN 21	1422 33.2	41.43S	174.27E	33	2.2	0.2	9	5
529	JAN 21	1712 10.0	40.87S	175.13E	26	3.8F	0.2	33	28
539	JAN 22	0419 18.6	41.14S	174.82E	28	2.1	0.0	6	5
540	JAN 22	0457 20.5	40.91S	175.51E	20	3.1	0.2	19	13
543	JAN 22	0858 57.8	40.72S	174.48E	62	2.7	0.2	10	6
548	JAN 22	1352 38.6	41.31S	175.19E	24	2.4	0.1	13	10
555	JAN 22	1859 38.2	41.63S	174.66E	30	3.1	0.3	17	12
558	JAN 22	2255 15.9	41.65S	173.59E	76	3.0	0.2	20	13
559	JAN 23	0218 14.5	41.57S	174.65E	33	2.2	0.4	14	10
563	JAN 23	0523 48.8	41.26S	175.33E	25	2.1	0.1	9	6
570	JAN 23	0940 40.4	40.83S	174.18E	52	2.0	0.1	9	5
576	JAN 23	1216 53.4	40.64S	175.66E	28	2.1	0.2	9	6
577	JAN 23	1246 54.9	40.61S	175.75E	33R	2.1	0.1	8	4
593	JAN 24	0003 37.3	41.74S	174.27E	12R	2.5	0.3	12	8
598	JAN 24	0607 6.8	40.60S	174.20E	70	3.1	0.3	14	11
599	JAN 24	1152 9.7	41.68S	174.19E	35	2.1	0.1	8	6
601	JAN 24	1207 7.3	40.93S	175.18E	35	2.6	0.3	14	11
602	JAN 24	1210 12.6	41.28S	175.30E	28	2.1	0.1	9	7
604	JAN 24	1238 56.0	41.12S	174.30E	57	2.9	0.1	15	13
611	JAN 25	0940 34.5	41.07S	174.03E	54	2.8	0.1	9	7
614	JAN 25	1813 49.0	41.02S	174.95E	27	2.4	0.2	10	8
617	JAN 25	2043 43.6	40.51S	173.61E	139	3.4	0.2	31	25
618	JAN 26	0041 40.1	41.07S	174.61E	55	2.1	0.0	7	4
622	JAN 26	0228 16.5	40.57S	174.21E	64	3.2	0.2	31	24
633	JAN 26	1400 16.6	40.52S	175.15E	5R	2.0	0.2	6	4
636	JAN 26	1630 32.5	40.64S	174.33E	5R	2.3	0.4	10	8
647	JAN 27	0329 2.1	40.67S	174.55E	20	2.1	0.1	7	5
652	JAN 27	0924 6.4	41.19S	175.80E	22	2.5	0.2	12	9
660	JAN 27	1221 9.9	41.10S	174.36E	68	3.3	0.2	33	25

NUM	DATE	TIME	LAT	LONG	DEP	MAG	Rsd	NP	NS
666	JAN 27	1730 53.5	40.68S	173.96E	86	2.6	0.4	9	6
669	JAN 27	1938 53.3	40.87S	175.14E	28	3.1	0.2	23	20
681	JAN 28	0224 32.0	40.66S	173.81E	79	2.8	0.4	14	9
682	JAN 28	0558 7.7	41.94S	173.89E	12R	2.3	0.2	10	9
683	JAN 28	0718 35.6	40.89S	174.74E	12	3.3	0.2	37	27
684	JAN 28	0800 38.5	41.65S	173.93E	19	2.1	0.2	6	4
686	JAN 28	0926 52.8	41.65S	174.59E	29	2.0	0.1	9	7
687	JAN 28	0937 38.7	40.79S	174.62E	60	2.4	0.1	12	8
692	JAN 28	1625 53.3	40.51S	173.90E	99	2.6	0.2	15	11
705	JAN 29	0425 17.0	41.83S	174.42E	19	2.2	0.1	11	9
713	JAN 29	1252 57.5	40.53S	173.95E	85	2.6	0.2	15	10
714	JAN 29	1259 29.9	41.53S	174.60E	18	2.4	0.1	13	10
724	JAN 30	0609 28.1	41.44S	175.85E	33R	3.3	0.2	8	5
759	FEB 01	0052 32.2	40.99S	175.56E	18	2.1	0.1	8	6
768	FEB 01	0759 26.5	41.41S	175.01E	24	2.4	0.1	17	11
774	FEB 01	1242 58.4	41.00S	174.59E	35	2.7	0.2	18	15
778	FEB 01	1451 21.6	41.12S	174.45E	65	2.4	0.2	11	8
782	FEB 01	1914 55.7	40.54S	173.73E	97	3.5	0.3	41	32
785	FEB 02	0153 17.0	41.10S	174.19E	51	2.5	0.1	11	8
799	FEB 02	0828 20.5	40.92S	175.19E	25	3.0	0.3	21	19
803	FEB 02	1025 19.8	40.97S	174.91E	30	2.4	0.1	11	8
804	FEB 02	1050 23.9	40.53S	175.49E	42	2.7	0.1	17	14
817	FEB 03	0407 40.7	41.04S	174.75E	33	2.1	0.1	9	6
819	FEB 03	0445 22.2	41.10S	174.87E	28	2.0	0.1	8	7
821	FEB 03	0941 7.3	41.20S	174.03E	54	2.3	0.1	9	6
823	FEB 03	1114 4.2	40.96S	175.44E	24	2.4	0.1	12	9
831	FEB 03	2123 57.9	41.58S	174.23E	10	2.2	0.3	14	10
832	FEB 03	2139 2.6	41.34S	174.87E	28	2.1	0.1	10	7
833	FEB 04	0013 55.2	41.06S	174.56E	62	2.2	0.1	8	6
835	FEB 04	0124 59.8	40.88S	174.73E	15	2.2	0.1	8	5
837	FEB 04	0446 18.9	40.86S	175.48E	38	2.5	0.1	9	7
847	FEB 04	1048 26.1	40.91S	174.95E	36	2.2	0.0	8	6
860	FEB 05	0513 28.9	41.57S	174.18E	18	2.0	0.2	9	6
866	FEB 05	1027 42.8	40.86S	175.17E	31	2.2	0.1	13	9
867	FEB 05	1047 23.8	40.97S	173.53E	115	3.0	0.3	17	14
870	FEB 05	1115 38.5	40.67S	175.03E	19	2.2	0.2	10	7
873	FEB 05	1456 32.5	40.66S	175.02E	19	2.2	0.1	9	6
888	FEB 06	0709 33.5	41.82S	174.10E	12R	2.5	0.3	12	8
890	FEB 06	1252 47.8	41.13S	175.34E	25	2.6	0.1	14	10
891	FEB 06	1720 13.2	41.09S	175.52E	12	2.0	0.1	10	7
899	FEB 06	2223 21.3	40.94S	174.94E	33R	3.4	0.1	19	14
900	FEB 06	2229 44.9	40.94S	174.94E	31	3.5	0.1	21	15
901	FEB 06	2230 47.3	40.95S	174.94E	31	3.1	0.2	18	12
902	FEB 06	2231 45.7	40.93S	174.91E	36	2.2	0.0	5	4
907	FEB 07	0441 33.7	41.06S	173.61E	76	2.9	0.2	14	9

NUM	DATE	TIME	LAT	LONG	DEP	MAG	Rsd	NP	NS
910	FEB 07	0939 29.1	41.27S	174.99E	25	2.2	0.1	10	7
912	FEB 07	1001 14.8	41.65S	174.19E	31	2.4	0.1	10	7
914	FEB 07	1305 20.3	40.65S	175.07E	5R	2.4	0.2	11	8
918	FEB 07	1532 46.9	40.85S	175.87E	29	3.6	0.3	27	22
926	FEB 07	2041 2.3	40.94S	175.15E	28	2.2	0.1	10	7
927	FEB 07	2150 2.6	40.97S	175.47E	29	2.3	0.1	10	8
937	FEB 08	0839 7.3	40.91S	175.70E	27	2.2	0.1	11	8
946	FEB 08	1216 35.9	40.84S	175.84E	32	2.1	0.2	7	6
954	FEB 08	1533 2.9	41.59S	174.07E	13	2.4	0.2	11	8
963	FEB 08	2129 4.0	40.59S	174.21E	66	3.5	0.3	33	28
964	FEB 08	2155 5.6	40.95S	174.94E	31	2.7	0.1	16	13
965	FEB 09	0027 40.2	40.54S	174.21E	64	2.8	0.4	14	10
974	FEB 09	0941 3.4	40.51S	173.88E	112	3.6	0.3	40	33
986	FEB 09	1558 41.4	40.60S	174.29E	90	2.6	0.4	8	7
992	FEB 09	2027 4.1	40.78S	173.80E	83	2.5	0.3	12	8
996	FEB 09	2231 32.3	41.96S	174.40E	31	2.5	0.1	8	6
998	FEB 09	2353 6.4	40.67S	175.07E	33	2.1	0.2	9	6
1004	FEB 10	0330 11.2	40.69S	175.32E	31	2.3	0.2	9	7
1009	FEB 10	0725 46.3	40.85S	175.17E	30	2.1	0.1	12	9
1031	FEB 10	2007 49.9	40.89S	173.87E	84	2.8	0.3	15	10
1054	FEB 11	0932 11.2	40.69S	174.37E	48	2.0	0.2	11	6
1063	FEB 11	1415 35.8	41.27S	175.25E	28	2.2	0.1	14	9
1065	FEB 11	1521 35.4	41.01S	174.60E	35	3.5	0.1	29	25
1085	FEB 12	0417 42.9	40.57S	175.52E	36	2.3	0.0	7	5
1091	FEB 12	1020 20.0	41.27S	175.24E	25	2.2	0.1	10	7
1111	FEB 13	0112 32.4	40.57S	174.38E	60	2.8	0.2	11	8
1121	FEB 13	1104 46.4	41.57S	174.19E	5R	3.1	0.3	23	16
1123	FEB 13	1107 9.2	41.57S	174.18E	5R	3.4	0.3	26	18
1124	FEB 13	1113 32.2	41.59S	174.18E	5R	2.3	0.3	10	7
1126	FEB 13	1201 12.8	41.57S	174.18E	5R	2.9	0.3	18	16
1127	FEB 13	1202 21.7	41.57S	174.18E	5R	3.3	0.3	24	19
1135	FEB 13	1923 13.9	41.31S	175.18E	25	2.5	0.1	15	10
1136	FEB 13	1926 25.7	41.31S	175.18E	24	2.1	0.1	11	7
1138	FEB 13	2006 9.2	41.59S	174.21E	5R	2.3	0.3	14	10
1139	FEB 13	2006 40.6	41.59S	174.19E	5R	2.3	0.3	13	11
1141	FEB 13	2225 50.8	41.41S	174.64E	20	2.2	0.2	15	11
1144	FEB 13	2319 46.5	41.26S	174.34E	38	2.3	0.1	9	6
1155	FEB 14	0619 38.1	41.19S	174.13E	49	3.2	0.2	25	19
1157	FEB 14	0655 36.5	41.20S	175.75E	18	2.4	0.2	12	8
1167	FEB 14	1206 16.3	41.16S	174.52E	61	3.5F	0.3	37	27
1169	FEB 14	1239 23.0	41.28S	175.26E	30	3.4	0.2	17	14
1174	FEB 14	1549 26.6	41.26S	175.25E	26	2.2	0.1	11	8
1175	FEB 14	1551 35.4	40.97S	174.81E	48	2.1	0.1	8	7
1176	FEB 14	1559 43.2	40.88S	174.62E	62	2.8	0.1	18	15
1183	FEB 14	2012 19.1	41.07S	174.05E	58	3.1	0.3	19	15

NUM	DATE	TIME	LAT	LONG	DEP	MAG	Rsd	NP	NS
1205	FEB 15	0202 37.0	41.38S	174.96E	25	2.3	0.1	15	10
1206	FEB 15	0233 0.2	41.22S	174.65E	34	2.4	0.2	10	9
1207	FEB 15	0313 52.0	41.03S	174.21E	64	2.3	0.1	7	6
1212	FEB 15	0611 6.5	41.08S	174.16E	53	3.5	0.2	29	25
1213	FEB 15	0648 9.8	41.26S	175.25E	27	2.0	0.1	11	9
1215	FEB 15	0812 49.8	41.36S	175.70E	18	2.5	0.1	12	9
1216	FEB 15	0902 50.6	41.26S	175.25E	26	2.1	0.1	11	8
1240	FEB 15	2111 30.2	40.69S	175.97E	32	2.1	0.2	10	7
1248	FEB 16	0150 26.3	41.89S	174.69E	30	2.3	0.2	14	10
1252	FEB 16	0439 16.7	41.02S	174.04E	59	2.1	0.2	10	7
1254	FEB 16	0521 22.4	41.43S	174.79E	29	2.0	0.1	13	11
1265	FEB 16	1113 27.5	41.08S	174.76E	32	2.4	0.1	14	11
1268	FEB 16	1329 44.8	41.28S	175.45E	16	2.0	0.1	9	8
1272	FEB 16	1401 2.7	41.21S	174.12E	47	2.1	0.3	10	7
1276	FEB 16	1540 35.4	41.08S	174.15E	44	2.6	0.3	18	13
1335	FEB 17	0653 21.7	40.63S	174.51E	44	2.5	0.2	19	14
1430	FEB 17	1658 51.7	41.07S	174.49E	40	2.9	0.2	18	14
1438	FEB 17	2008 7.4	40.61S	175.05E	14	3.1	0.2	26	21
1455	FEB 18	0100 24.4	41.42S	173.73E	53	3.0	0.2	21	15
1488	FEB 18	1319 37.7	41.30S	175.29E	26	2.0	0.1	10	8
1496	FEB 18	1541 31.3	40.69S	174.22E	67	3.5	0.3	32	23
1502	FEB 18	1750 16.0	40.99S	173.59E	84	2.7	0.2	12	8
1515	FEB 18	2021 24.0	40.63S	173.60E	150	3.2	0.2	14	12
1525	FEB 19	0054 43.1	40.84S	174.74E	12R	2.8	0.3	21	14
1538	FEB 19	0619 9.3	40.77S	175.69E	28	2.5	0.1	12	8
1543	FEB 19	0917 33.4	41.26S	175.25E	25	2.4	0.1	16	11
1570	FEB 20	0517 34.8	40.97S	174.15E	59	3.0	0.2	21	15
1586	FEB 20	1146 40.8	40.52S	174.06E	73	2.8	0.2	17	11
1610	FEB 20	2017 10.9	40.62S	175.85E	28	2.8	0.3	19	15
1614	FEB 20	2142 32.3	41.72S	174.67E	21	2.3	0.1	11	10
1618	FEB 21	0323 27.0	41.16S	174.76E	31	2.2	0.1	11	9
1619	FEB 21	0645 24.3	41.09S	174.95E	29	2.1	0.1	10	9
1634	FEB 21	1902 4.8	41.42S	175.59E	24	2.1	0.1	8	6
1641	FEB 21	2341 26.8	40.69S	174.43E	46	2.4	0.2	11	7
1654	FEB 22	1100 12.1	41.41S	175.03E	27	2.2	0.1	15	10
1658	FEB 22	1332 26.4	40.86S	174.15E	63	2.9	0.2	25	18
1659	FEB 22	1520 8.8	41.58S	174.18E	5R	2.4	0.3	15	12
1661	FEB 22	1601 26.4	41.50S	173.67E	55	2.5	0.3	13	10
1679	FEB 23	0802 12.0	40.80S	173.58E	91	3.6	0.3	38	28
1686	FEB 23	1836 37.5	41.46S	175.57E	24	2.0	0.3	8	6
1726	FEB 25	0337 52.5	41.01S	175.21E	26	2.1	0.1	11	8
1734	FEB 25	0701 17.5	41.70S	174.53E	28	2.6	0.2	14	11
1742	FEB 25	1203 52.8	41.18S	175.34E	16	2.1	0.1	10	8
1749	FEB 25	1533 15.0	40.78S	173.51E	99	3.0	0.5	16	12
1753	FEB 25	1715 19.7	41.34S	175.50E	43	2.3	0.1	11	7

NUM	DATE	TIME	LAT	LONG	DEP	MAG	Rsd	NP	NS
1758	FEB 25	1835 57.7	41.74S	174.31E	32	2.3	0.1	13	9
1764	FEB 26	0256 4.1	40.93S	174.46E	74	4.5F	0.2	46	37
1770	FEB 26	1324 57.7	41.69S	174.17E	29	2.5	0.4	18	12
1778	FEB 26	1814 42.9	41.03S	175.20E	22	2.4	0.2	11	9
1779	FEB 26	1858 27.1	40.52S	173.84E	99	2.9	0.3	17	12
1788	FEB 27	0114 57.5	41.58S	174.18E	5R	2.7	0.3	18	14
1789	FEB 27	0139 42.6	40.91S	174.12E	55	2.5	0.2	10	8
1792	FEB 27	0611 11.8	41.02S	175.19E	27	2.1	0.2	10	7
1797	FEB 27	1047 22.8	41.46S	174.26E	56	2.4	0.1	9	6
1801	FEB 27	1434 15.5	40.59S	174.56E	43	2.6	0.1	11	9
1803	FEB 27	1552 30.0	41.05S	174.50E	61	2.4	0.1	12	9
1807	FEB 27	1752 30.7	40.67S	175.31E	25	2.2	0.2	10	8
1809	FEB 27	2053 1.5	40.61S	174.67E	44	2.4	0.1	7	6
1815	FEB 27	2209 16.7	41.28S	175.20E	23	2.1	0.1	12	9
1819	FEB 28	0113 44.7	41.21S	173.82E	62	2.5	0.2	11	9
1827	FEB 28	0615 41.8	41.16S	175.06E	21	2.3	0.1	13	10
1829	FEB 28	0626 30.7	41.65S	174.27E	5R	3.0	0.3	25	18
1836	FEB 28	1114 18.1	41.22S	173.60E	50	2.5	0.3	10	7
1837	FEB 28	1136 1.6	41.77S	174.50E	35	2.0	0.1	9	7
1839	FEB 28	1822 37.6	41.50S	173.74E	50	3.0	0.2	19	17
1845	FEB 28	2149 46.4	41.10S	174.03E	55	2.2	0.2	8	7
1846	FEB 28	2317 14.9	41.23S	174.60E	38	2.9	0.1	17	15
1847	FEB 28	2322 17.2	41.23S	174.60E	38	3.0	0.2	18	16
1861	FEB 29	0457 51.1	41.48S	174.22E	21	2.2	0.1	7	5
1867	FEB 29	1301 27.3	41.66S	174.31E	13	2.2	0.2	13	9
1870	FEB 29	1614 30.1	41.55S	174.72E	29	2.3	0.1	6	4
1896	MAR 01	1721 33.9	41.21S	173.80E	59	2.9	0.2	17	12
1903	MAR 02	0251 37.5	41.11S	174.69E	31	2.6	0.2	11	10
1904	MAR 02	0343 10.1	40.57S	175.86E	21	2.3	0.2	10	6
1912	MAR 02	0712 37.9	41.61S	174.27E	5R	2.2	0.1	10	7
1923	MAR 02	1433 31.3	41.59S	174.23E	12R	2.1	0.3	13	11
1933	MAR 03	0115 41.5	41.20S	174.30E	42	2.5	0.1	9	7
1943	MAR 03	0604 14.7	41.09S	175.48E	27	3.0	0.3	20	13
1954	MAR 03	1255 6.0	41.62S	174.31E	31	3.0	0.2	24	18
1962	MAR 03	1928 42.8	41.20S	174.55E	39	2.0	0.1	8	6
1981	MAR 04	1438 33.4	40.57S	174.12E	88	2.2	0.2	9	7
1982	MAR 04	1439 38.8	40.91S	175.73E	26	2.9	0.1	16	12
1989	MAR 04	1858 53.6	40.91S	175.47E	21	2.6	0.2	21	16
1997	MAR 05	0452 26.9	40.61S	174.14E	76	2.3	0.2	13	8
2010	MAR 05	1229 6.0	40.73S	174.67E	70	3.2	0.2	31	24
2017	MAR 05	1755 18.2	41.05S	174.55E	41	2.3	0.1	12	9
2020	MAR 05	1853 55.6	41.09S	174.51E	59	2.6	0.1	13	10
2022	MAR 05	2020 34.0	40.79S	175.30E	29	2.2	0.2	13	10
2023	MAR 05	2042 30.0	41.08S	174.60E	35	3.1	0.3	24	18
2025	MAR 05	2323 55.7	41.37S	175.12E	28	2.1	0.1	11	8

NUM	DATE	TIME	LAT	LONG	DEP	MAG	Rsd	NP	NS
2026	MAR 06	0012 46.4	41.15S	173.99E	53	2.7	0.2	15	11
2039	MAR 06	1116 28.3	41.28S	174.98E	26	2.1	0.1	7	5
2049	MAR 06	2340 45.4	41.60S	174.37E	27	2.2	0.3	14	11
2052	MAR 07	0508 15.1	41.61S	173.59E	43	2.5	0.2	13	8
2058	MAR 07	0855 19.5	41.08S	175.48E	26	2.4	0.1	13	9
2062	MAR 07	1118 56.1	40.96S	174.86E	45	2.2	0.2	13	10
2066	MAR 07	1222 43.4	41.56S	175.15E	15	2.1	0.1	11	8
2075	MAR 07	2239 32.7	40.60S	174.35E	54	2.6	0.3	14	10
2078	MAR 07	2306 25.5	41.29S	174.14E	45	2.2	0.1	9	6
2084	MAR 08	0611 12.2	41.26S	174.84E	31	2.2	0.2	14	11
2107	MAR 08	2008 22.6	41.60S	174.65E	30	2.4	0.2	12	11
2121	MAR 09	1126 5.7	41.46S	174.21E	14	2.6	0.4	17	13
2149	MAR 09	2013 12.7	41.56S	174.69E	47	3.4	0.2	27	19
2155	MAR 10	0421 56.0	41.19S	175.08E	29	3.0	0.2	19	14
2157	MAR 10	0619 42.4	41.11S	175.09E	28	2.5	0.2	18	12
2163	MAR 10	0720 51.5	41.78S	174.33E	29	2.4	0.2	13	10
2212	MAR 11	0239 45.5	40.94S	173.69E	65	2.4	0.2	11	8
2220	MAR 11	0710 18.8	40.85S	175.85E	30	2.6	0.3	11	9
2223	MAR 11	1139 16.0	41.76S	174.34E	30	3.4	0.2	23	19
2239	MAR 11	2317 53.4	40.62S	175.96E	27	2.4	0.2	14	11
2241	MAR 11	2328 2.2	40.90S	175.54E	22	2.4	0.2	11	9
2242	MAR 11	2344 11.1	41.15S	174.09E	59	2.4	0.2	10	7
2243	MAR 12	0210 19.4	41.60S	174.39E	15	2.1	0.2	12	10
2244	MAR 12	0446 33.9	41.73S	174.33E	29	2.0	0.1	10	7
2248	MAR 12	0535 25.2	41.13S	174.83E	50	2.6	0.1	13	11
2265	MAR 12	1720 21.9	40.62S	175.01E	32	2.9	0.3	23	17
2271	MAR 13	0009 28.4	41.33S	174.89E	28	2.0	0.1	10	8
2274	MAR 13	0132 25.8	40.87S	174.69E	49	2.5	0.1	9	7
2276	MAR 13	0311 48.0	40.90S	174.07E	50	2.2	0.1	9	7
2289	MAR 13	1004 55.1	40.60S	174.47E	80	2.2	0.1	7	5
2300	MAR 14	0145 21.2	41.21S	175.39E	16	2.4	0.1	13	9
2311	MAR 14	1339 58.8	41.29S	173.70E	79	2.5	0.2	10	7
2317	MAR 14	1831 42.2	41.98S	174.21E	14	2.9	0.3	15	12
2324	MAR 15	0114 56.4	41.01S	175.49E	5R	2.2	0.2	13	10
2335	MAR 15	1153 44.7	40.99S	174.72E	57	2.1	0.1	10	7
2337	MAR 15	1338 37.5	41.28S	175.27E	26	2.3	0.1	14	8
2348	MAR 15	1750 4.5	40.95S	175.09E	29	2.2	0.1	8	6
2350	MAR 15	1910 46.7	41.04S	174.86E	30	2.5	0.3	17	11
2357	MAR 16	0214 10.4	40.78S	174.65E	42	2.4	0.1	12	9
2358	MAR 16	0228 52.4	40.69S	175.51E	27	2.1	0.1	10	6
2359	MAR 16	0240 25.4	41.88S	174.70E	23	2.9	0.3	18	12
2363	MAR 16	0612 22.7	41.10S	174.86E	51	2.9	0.1	19	16
2365	MAR 16	0712 8.1	40.72S	174.41E	72	3.0	0.2	19	14
2386	MAR 16	2357 50.7	41.69S	174.26E	12R	2.0	0.1	9	7
2405	MAR 17	1148 53.1	40.82S	175.47E	32	2.5	0.1	10	8

NUM	DATE	TIME	LAT	LONG	DEP	MAG	Rsd	NP	NS
2426	MAR 17	1630 19.9	40.87S	174.70E	50	2.3	0.1	12	9
2432	MAR 17	1930 4.8	41.71S	174.46E	23	2.8	0.3	23	15
2451	MAR 18	1242 8.8	41.02S	173.79E	64	2.7	0.2	13	8
2455	MAR 18	1852 18.2	41.53S	174.55E	14	2.8	0.2	20	15
2466	MAR 19	0826 32.2	41.69S	174.23E	15	2.2	0.2	10	8
2470	MAR 19	1022 10.6	41.42S	175.01E	24	2.4	0.1	16	12
2480	MAR 19	1709 29.1	41.01S	174.92E	49	2.2	0.1	15	8
2483	MAR 19	1921 35.1	41.29S	174.99E	24	2.1	0.1	9	8
2493	MAR 20	0435 7.3	40.68S	175.95E	25	2.5	0.3	16	12
2497	MAR 20	0623 53.5	41.76S	174.51E	34	2.6	0.1	11	9
2499	MAR 20	0633 36.1	40.65S	174.35E	5R	2.1	0.1	9	5
2501	MAR 20	0710 18.1	41.88S	174.13E	2	2.4	0.3	13	9
2502	MAR 20	0728 18.2	41.41S	175.02E	24	2.5	0.1	15	11
2505	MAR 20	0935 35.2	40.55S	174.32E	5R	2.8	0.3	23	16
2506	MAR 20	1059 33.0	40.78S	174.78E	38	2.0	0.1	8	6
2522	MAR 21	0845 41.2	40.86S	174.50E	74	2.1	0.1	9	5
2523	MAR 21	0946 40.0	41.31S	174.73E	27	2.1	0.1	7	5
2534	MAR 21	1437 55.3	41.40S	175.46E	14	2.2	0.1	7	5
2538	MAR 21	1615 52.8	41.77S	174.11E	12	2.6	0.3	15	12
2541	MAR 21	2100 37.7	41.02S	175.42E	28	2.1	0.1	10	7
2546	MAR 22	0112 3.4	41.06S	175.40E	27	2.2	0.1	13	9
2562	MAR 22	1544 26.6	41.87S	173.88E	30	3.1	0.3	23	16
2573	MAR 23	0048 24.9	41.73S	174.33E	27	2.3	0.1	13	10
2578	MAR 23	0614 38.1	41.67S	174.27E	5R	2.1	0.2	15	9
2579	MAR 23	0632 44.8	41.06S	174.81E	52	2.5	0.1	15	11
2584	MAR 23	0940 41.1	41.16S	173.81E	57	2.4	0.2	11	8
2586	MAR 23	1145 32.2	40.64S	174.32E	80	2.7	0.2	13	10
2590	MAR 23	1529 30.1	40.51S	174.66E	79	2.2	0.1	13	7
2591	MAR 23	1702 14.9	40.70S	173.90E	83	3.1	0.2	35	27
2611	MAR 24	0906 43.7	41.73S	174.50E	38	2.3	0.1	11	9
2616	MAR 24	1319 34.3	40.86S	174.73E	15	2.1	0.1	7	5
2622	MAR 24	1733 28.7	41.24S	174.46E	34	2.0	0.2	10	7
2623	MAR 24	1933 54.2	40.58S	174.42E	51	2.6	0.3	12	8
2626	MAR 24	2346 35.7	40.50S	175.94E	32	2.5	0.2	11	7
2631	MAR 25	0900 22.8	40.84S	175.60E	25	2.1	0.2	10	7
2633	MAR 25	1048 41.8	41.45S	174.40E	20	2.0	0.2	8	6
2645	MAR 25	1822 2.7	41.15S	173.69E	42	2.3	0.4	13	9
2647	MAR 25	1919 43.7	40.91S	175.75E	29	2.7	0.3	14	10
2650	MAR 25	2223 36.1	41.32S	174.81E	24	2.5	0.2	16	12
2652	MAR 26	0132 11.1	40.91S	174.89E	62	2.2	0.1	10	8
2653	MAR 26	0148 42.5	41.06S	175.18E	27	2.2	0.1	12	8
2673	MAR 26	1919 48.2	41.74S	174.51E	33	2.2	0.1	13	9
2692	MAR 27	1210 27.8	40.65S	174.60E	37	2.0	0.2	7	5
2694	MAR 27	1327 56.7	41.14S	173.70E	95	2.4	0.1	10	7
2708	MAR 28	0131 18.8	41.32S	174.82E	24	2.6	0.2	16	13

NUM	DATE	TIME	LAT	LONG	DEP	MAG	Rsd	NP	NS
2731	MAR 28	1428 51.6	40.78S	175.10E	31	2.1	0.1	8	7
2737	MAR 28	1505 17.2	40.59S	174.21E	67	3.0	0.3	24	19
2742	MAR 28	1639 10.5	41.72S	174.24E	12R	3.6	0.3	23	17
2743	MAR 28	1642 55.7	41.74S	174.22E	13	2.7	0.3	21	15
2747	MAR 28	1730 13.1	41.71S	174.23E	11	2.1	0.2	11	8
2754	MAR 28	1924 12.0	41.72S	174.25E	11	3.2	0.3	23	17
2755	MAR 28	1929 4.0	41.73S	174.23E	13	2.1	0.1	10	7
2761	MAR 28	2215 31.6	40.75S	174.60E	36	2.3	0.1	9	5
2763	MAR 29	0115 28.7	41.27S	174.87E	26	2.7	0.2	16	13
2772	MAR 29	0614 57.4	41.66S	174.26E	5R	2.0	0.2	12	8
2781	MAR 29	1411 52.0	40.62S	174.24E	60	2.9	0.2	20	14
2783	MAR 29	1427 13.7	41.02S	175.45E	29	4.3F	0.1	32	27
2784	MAR 29	1430 58.9	41.06S	175.44E	31	5.4F	0.2	47	39
2785	MAR 29	1432 53.7	40.99S	175.42E	29	3.8	0.3	13	10
2786	MAR 29	1434 40.2	41.03S	175.39E	22	2.8	0.1	13	9
2787	MAR 29	1435 43.1	41.02S	175.36E	14	2.0	0.2	9	7
2788	MAR 29	1437 30.2	41.02S	175.40E	23	2.5	0.2	15	9
2789	MAR 29	1438 20.6	41.03S	175.40E	25	2.5	0.2	13	8
2790	MAR 29	1441 10.9	41.02S	175.40E	26	2.5	0.1	13	9
2791	MAR 29	1442 43.4	41.04S	175.50E	24	2.5	0.3	14	10
2792	MAR 29	1444 24.3	41.02S	175.40E	26	2.2	0.1	10	7
2793	MAR 29	1445 35.0	41.00S	175.42E	28	2.1	0.2	11	7
2794	MAR 29	1446 23.9	41.02S	175.40E	26	2.1	0.1	10	8
2795	MAR 29	1446 38.0	41.03S	175.40E	25	2.7	0.1	11	7
2796	MAR 29	1448 10.2	41.04S	175.38E	25	2.5	0.1	14	8
2797	MAR 29	1451 39.1	41.03S	175.38E	24	2.3	0.1	12	8
2798	MAR 29	1452 37.4	41.04S	175.38E	22	2.0	0.1	10	7
2799	MAR 29	1454 27.8	41.03S	175.41E	26	2.2	0.1	11	9
2800	MAR 29	1457 42.8	41.02S	175.40E	23	2.2	0.1	13	8
2801	MAR 29	1458 5.6	41.01S	175.41E	26	2.6	0.1	11	8
2802	MAR 29	1502 19.8	41.03S	175.40E	24	2.1	0.1	9	8
2804	MAR 29	1507 20.2	41.03S	175.40E	24	2.5	0.1	11	8
2805	MAR 29	1507 36.8	41.00S	175.43E	31	2.1	0.2	8	5
2806	MAR 29	1508 37.0	41.02S	175.43E	32	2.0	0.2	9	7
2808	MAR 29	1510 35.9	41.02S	175.40E	26	2.9	0.2	11	9
2809	MAR 29	1512 52.3	41.03S	175.41E	24	2.1	0.1	10	8
2813	MAR 29	1518 43.6	40.99S	175.42E	27	2.4	0.1	10	8
2814	MAR 29	1523 24.4	41.03S	175.39E	24	2.2	0.1	10	8
2816	MAR 29	1529 11.2	41.02S	175.42E	24	2.1	0.1	8	7
2819	MAR 29	1529 57.9	41.03S	175.39E	20	2.4	0.1	11	9
2820	MAR 29	1538 6.0	41.04S	175.37E	23	2.6	0.1	15	11
2821	MAR 29	1545 35.9	41.03S	175.39E	23	2.0	0.1	8	7
2822	MAR 29	1549 39.8	41.03S	175.40E	23	2.5	0.1	14	9
2823	MAR 29	1549 57.8	41.01S	175.42E	22	2.5	0.1	11	8
2824	MAR 29	1552 5.1	41.02S	175.41E	25	2.1	0.1	11	7

NUM	DATE	TIME	LAT	LONG	DEP	MAG	Rsd	NP	NS
2828	MAR 29	1559 58.7	41.03S	175.40E	25	2.4	0.1	11	9
2829	MAR 29	1601 48.5	41.01S	175.42E	28	2.5	0.1	12	10
2830	MAR 29	1602 21.1	41.03S	175.41E	26	2.0	0.1	9	5
2831	MAR 29	1603 49.1	41.02S	175.42E	25	2.2	0.1	12	8
2832	MAR 29	1605 4.5	41.03S	175.40E	22	2.2	0.1	11	8
2833	MAR 29	1613 0.2	41.02S	175.40E	27	2.0	0.1	10	7
2834	MAR 29	1619 20.6	41.02S	175.41E	25	2.6	0.1	15	10
2838	MAR 29	1632 38.3	41.04S	175.40E	23	2.3	0.3	11	8
2839	MAR 29	1636 52.4	41.02S	175.40E	26	2.3	0.1	9	8
2844	MAR 29	1646 52.1	41.04S	175.38E	24	2.3	0.1	11	8
2846	MAR 29	1653 43.9	41.01S	175.44E	27	2.7	0.1	14	10
2847	MAR 29	1657 10.4	41.02S	175.40E	24	2.7	0.1	13	9
2849	MAR 29	1721 4.9	41.02S	175.40E	26	2.0	0.1	11	7
2850	MAR 29	1724 48.4	41.02S	175.40E	24	2.4	0.1	13	10
2851	MAR 29	1730 31.6	41.02S	175.40E	26	2.3	0.0	11	8
2852	MAR 29	1732 0.7	41.01S	175.43E	27	2.1	0.1	12	8
2853	MAR 29	1745 22.9	41.03S	175.39E	25	2.2	0.1	12	9
2854	MAR 29	1746 13.3	41.02S	175.41E	26	3.1	0.2	19	14
2855	MAR 29	1818 28.6	41.03S	175.39E	22	2.6	0.3	12	9
2857	MAR 29	1825 55.9	41.02S	175.44E	27	2.0	0.1	8	5
2863	MAR 29	1935 20.9	41.03S	175.40E	23	2.4	0.2	12	9
2865	MAR 29	2010 27.4	41.02S	175.40E	26	2.5	0.1	11	7
2866	MAR 29	2012 26.3	41.01S	175.45E	28	2.2	0.1	8	6
2867	MAR 29	2016 6.5	41.03S	175.42E	27	2.3	0.1	8	6
2868	MAR 29	2019 16.6	41.04S	175.40E	25	2.2	0.1	8	6
2869	MAR 29	2023 38.6	41.04S	175.40E	25	2.1	0.1	7	6
2870	MAR 29	2027 56.8	41.02S	175.44E	29	2.0	0.0	6	4
2871	MAR 29	2050 12.6	41.01S	175.45E	31	2.0	0.1	8	7
2878	MAR 29	2121 16.1	41.02S	175.40E	25	2.2	0.1	9	6
2879	MAR 29	2137 9.1	41.04S	174.55E	48	2.0	0.1	11	5
2880	MAR 29	2143 2.4	41.01S	175.42E	28	2.3	0.1	9	7
2882	MAR 29	2214 16.0	41.03S	175.40E	25	2.2	0.1	11	8
2883	MAR 29	2233 15.8	41.02S	175.41E	27	2.3	0.1	10	7
2884	MAR 29	2245 27.1	41.02S	175.40E	26	2.6	0.1	12	8
2885	MAR 29	2245 50.7	41.01S	175.41E	27	2.5	0.1	9	6
2889	MAR 29	2252 47.1	41.02S	175.41E	26	2.4	0.2	10	7
2901	MAR 30	0010 9.0	41.03S	175.39E	23	2.3	0.1	13	9
2902	MAR 30	0015 51.0	41.01S	175.42E	24	2.1	0.1	11	7
2915	MAR 30	0259 39.2	41.02S	175.41E	26	2.4	0.1	13	8
2918	MAR 30	0439 51.9	41.03S	175.40E	26	2.2	0.1	11	7
2919	MAR 30	0441 19.3	41.02S	175.40E	23	2.1	0.1	12	7
2923	MAR 30	0534 47.2	41.01S	175.41E	25	2.0	0.1	13	8
2924	MAR 30	0548 17.1	41.04S	175.40E	27	2.2	0.2	14	8
2929	MAR 30	0620 50.4	41.01S	175.42E	28	2.4	0.1	14	9
2931	MAR 30	0652 24.7	41.02S	175.39E	23	2.3	0.1	14	9

NUM	DATE	TIME	LAT	LONG	DEP	MAG	Rsd	NP	NS
2932	MAR 30	0702 32.8	41.02S	175.41E	27	2.0	0.1	12	8
2938	MAR 30	0841 21.1	41.00S	175.43E	26	2.3	0.1	15	9
2940	MAR 30	0905 31.3	41.28S	175.21E	19	2.1	0.1	13	9
2943	MAR 30	0920 51.5	41.01S	175.42E	28	2.1	0.1	11	8
2944	MAR 30	0925 1.0	40.55S	174.41E	83	2.3	0.2	10	7
2945	MAR 30	0931 37.3	41.01S	175.43E	26	2.1	0.1	13	10
2946	MAR 30	0933 56.0	41.01S	175.45E	30	3.4F	0.2	19	15
2947	MAR 30	0935 7.2	41.01S	175.45E	28	2.5	0.2	14	10
2948	MAR 30	0943 59.3	41.01S	175.43E	26	2.8	0.2	14	11
2955	MAR 30	1156 56.1	41.00S	175.42E	26	2.1	0.1	12	9
2957	MAR 30	1159 54.1	41.02S	175.40E	28	2.2	0.1	12	8
2960	MAR 30	1257 57.1	41.01S	175.43E	27	2.1	0.1	13	9
2962	MAR 30	1409 51.5	41.01S	175.40E	23	2.1	0.1	13	9
2969	MAR 30	1619 3.7	41.02S	175.40E	25	2.3	0.1	12	8
2971	MAR 30	1647 2.4	41.02S	175.40E	26	2.1	0.1	12	8
2974	MAR 30	1708 4.5	41.00S	175.43E	29	2.1	0.1	11	8
2978	MAR 30	1747 34.8	41.01S	175.42E	28	2.3	0.1	13	9
2992	MAR 30	1941 47.3	41.01S	175.42E	27	2.5	0.1	14	9
2994	MAR 30	2037 3.9	41.59S	174.44E	9	2.7	0.3	21	15
2995	MAR 30	2048 14.8	41.01S	175.42E	26	2.5	0.1	13	9
3000	MAR 30	2255 55.0	41.01S	175.42E	26	2.4	0.1	14	9
3007	MAR 31	0305 19.8	41.01S	175.43E	29	2.1	0.1	10	8
3011	MAR 31	0350 54.7	41.02S	175.41E	22	2.0	0.1	12	9
3012	MAR 31	0403 32.7	41.01S	175.43E	24	2.3	0.1	13	9
3013	MAR 31	0428 1.5	41.24S	174.65E	33	2.9	0.2	19	14
3014	MAR 31	0438 36.6	40.99S	175.44E	28	2.3	0.2	13	9
3017	MAR 31	0527 57.1	41.01S	175.43E	27	2.6	0.1	14	10
3018	MAR 31	0530 6.0	41.04S	175.36E	24	2.4	0.2	14	9
3020	MAR 31	0803 57.9	41.01S	175.42E	27	2.1	0.1	16	9
3021	MAR 31	0832 40.6	41.04S	175.39E	26	2.1	0.1	11	7
3022	MAR 31	0845 13.1	40.87S	174.73E	14	2.1	0.2	11	7
3027	MAR 31	1042 41.7	41.00S	175.43E	29	2.7	0.1	16	10
3033	MAR 31	1431 32.2	41.02S	175.40E	26	2.3	0.1	13	8
3037	MAR 31	1531 58.9	41.00S	175.41E	22	2.7	0.2	18	12
3039	MAR 31	1643 23.9	41.00S	175.42E	26	2.0	0.1	13	9
3040	MAR 31	1644 3.3	41.02S	175.42E	27	2.1	0.1	13	8
3041	MAR 31	1756 6.2	41.26S	174.28E	43	5.4F	0.2	45	34
3042	MAR 31	1759 36.0	41.19S	174.24E	42	2.7	0.2	13	10
3046	MAR 31	1804 57.5	41.24S	174.27E	41	3.3	0.3	25	18
3047	MAR 31	1806 32.2	41.22S	174.26E	42	2.5	0.2	14	10
3048	MAR 31	1807 32.3	41.00S	175.44E	27	2.3	0.1	12	9
3049	MAR 31	1807 34.7	41.26S	174.29E	42	2.2	0.1	6	3
3050	MAR 31	1810 19.2	41.24S	174.27E	41	2.9	0.2	20	15
3051	MAR 31	1810 36.2	41.17S	174.32E	37	2.7	0.2	13	11
3052	MAR 31	1811 6.4	41.18S	174.23E	40	2.4	0.2	13	9

NUM	DATE	TIME	LAT	LONG	DEP	MAG	Rsd	NP	NS
3053	MAR 31	1811 51.2	41.19S	174.25E	41	2.2	0.1	10	8
3058	MAR 31	1824 54.5	41.23S	174.26E	42	2.9	0.2	19	15
3061	MAR 31	1840 10.7	41.26S	174.26E	38	2.2	0.1	11	8
3062	MAR 31	1841 50.1	41.22S	174.27E	40	2.7	0.2	14	11
3063	MAR 31	1848 15.8	41.21S	174.26E	39	2.1	0.2	8	5
3064	MAR 31	1853 15.5	41.20S	174.25E	41	2.4	0.2	10	6
3065	MAR 31	1853 54.0	41.20S	174.26E	40	2.6	0.2	13	10
3068	MAR 31	1942 14.8	41.20S	174.25E	41	2.2	0.2	11	7
3070	MAR 31	1956 50.0	41.22S	174.27E	41	3.2	0.2	21	18
3071	MAR 31	2018 49.2	41.20S	174.24E	40	2.3	0.2	13	10
3072	MAR 31	2020 9.9	41.19S	174.25E	42	2.2	0.1	9	7
3074	MAR 31	2033 17.9	41.26S	174.25E	40	2.2	0.0	7	5
3075	MAR 31	2041 2.1	41.77S	174.33E	30	3.2	0.3	21	16
3076	MAR 31	2112 2.0	41.20S	174.25E	40	2.5	0.2	12	10
3077	MAR 31	2127 10.1	41.26S	174.29E	43	3.8	0.2	29	24
3078	MAR 31	2129 17.7	41.00S	175.46E	31	2.4	0.2	11	9
3079	MAR 31	2154 32.9	41.25S	174.25E	40	2.2	0.1	8	5
3080	MAR 31	2242 35.6	41.20S	174.24E	41	2.3	0.2	12	8
3081	MAR 31	2306 31.1	41.21S	174.26E	42	2.1	0.2	10	6
3082	MAR 31	2319 8.3	41.22S	174.25E	42	3.0	0.2	17	13
3083	MAR 31	2347 21.8	41.21S	174.24E	42	2.2	0.2	10	6
3085	APR 01	0055 13.9	41.22S	174.27E	44	4.2F	0.2	40	31
3086	APR 01	0115 56.6	41.21S	174.24E	42	2.5	0.2	13	9
3087	APR 01	0146 31.6	41.21S	174.25E	40	2.7	0.2	14	11
3090	APR 01	0242 36.4	40.56S	173.79E	96	2.8	0.3	12	8
3092	APR 01	0254 55.3	41.18S	174.24E	40	2.2	0.3	9	6
3093	APR 01	0324 46.2	41.01S	175.42E	27	2.5	0.1	13	9
3095	APR 01	0442 43.9	41.28S	174.27E	38	2.0	0.1	10	7
3096	APR 01	0524 11.6	40.57S	173.85E	78	2.8	0.2	12	10
3097	APR 01	0531 36.1	41.02S	175.41E	23	3.0	0.3	23	18
3099	APR 01	0628 7.9	41.22S	174.24E	43	3.2	0.2	18	13
3101	APR 01	0734 59.1	41.24S	174.27E	39	2.6	0.2	15	11
3102	APR 01	0836 40.8	41.00S	175.44E	30	2.8	0.1	16	12
3104	APR 01	0901 54.2	41.20S	174.23E	41	2.1	0.2	10	7
3106	APR 01	1004 0.8	41.22S	174.27E	41	2.7	0.2	14	12
3110	APR 01	1309 21.2	41.23S	174.25E	44	4.1F	0.2	29	23
3112	APR 01	1354 49.7	41.22S	174.25E	42	2.4	0.2	12	9
3113	APR 01	1401 23.5	41.26S	174.30E	43	3.7	0.2	28	23
3114	APR 01	1405 54.1	41.23S	174.25E	41	2.4	0.1	10	7
3115	APR 01	1413 18.6	41.21S	174.25E	41	2.2	0.1	10	7
3116	APR 01	1429 49.0	41.26S	174.28E	40	2.8	0.3	15	11
3120	APR 01	1616 0.3	41.02S	175.43E	27	2.0	0.1	10	7
3121	APR 01	1645 48.6	40.84S	175.87E	28	2.5	0.2	9	6
3128	APR 01	1835 56.9	41.23S	174.26E	42	2.2	0.2	11	8
3130	APR 01	1931 12.4	41.58S	174.20E	17	2.1	0.2	8	6

NUM	DATE	TIME	LAT	LONG	DEP	MAG	Rsd	NP	NS
3134	APR 01	2130 38.7	41.01S	175.41E	26	2.0	0.1	10	7
3137	APR 01	2202 3.6	41.01S	175.41E	25	2.2	0.1	9	7
3139	APR 01	2258 32.9	41.23S	174.26E	40	2.1	0.1	8	5
3143	APR 02	0011 19.4	41.00S	175.44E	30	2.1	0.1	9	7
3145	APR 02	0204 33.4	41.26S	174.29E	42	3.4F	0.2	27	20
3146	APR 02	0224 12.1	41.21S	174.25E	41	2.2	0.1	9	6
3149	APR 02	0325 59.1	41.01S	175.40E	23	2.2	0.2	10	7
3150	APR 02	0352 4.4	41.01S	175.43E	27	2.7	0.2	15	11
3153	APR 02	0619 49.8	41.23S	174.28E	41	2.8	0.3	18	14
3154	APR 02	0625 13.2	41.20S	174.27E	39	2.7	0.2	18	14
3158	APR 02	0707 38.6	41.22S	174.25E	42	3.6F	0.2	28	24
3159	APR 02	0711 40.3	41.22S	174.25E	40	2.1	0.2	10	7
3160	APR 02	0725 42.1	41.00S	175.42E	25	2.3	0.1	14	10
3162	APR 02	0802 28.7	41.25S	174.25E	41	2.4	0.1	10	6
3168	APR 02	1235 40.0	40.97S	175.43E	23	2.9	0.3	22	17
3169	APR 02	1237 3.9	40.96S	175.44E	24	2.4	0.2	13	9
3170	APR 02	1247 50.2	40.96S	175.44E	25	2.1	0.1	12	8
3173	APR 02	1525 23.5	41.26S	174.28E	38	2.0	0.1	8	5
3176	APR 02	1619 31.1	41.22S	174.28E	43	2.6	0.2	18	13
3183	APR 02	1840 25.6	41.21S	174.23E	40	2.4	0.2	11	8
3185	APR 02	1925 22.9	41.01S	175.41E	27	2.6	0.1	14	9
3187	APR 02	2100 19.5	41.05S	174.17E	55	2.9	0.2	21	15
3190	APR 02	2112 18.6	41.22S	174.26E	43	3.0	0.2	23	17
3193	APR 02	2150 38.8	40.79S	175.07E	32	2.3	0.1	10	7
3196	APR 02	2254 5.3	41.27S	175.14E	28	2.4	0.1	14	11
3197	APR 02	2329 2.4	41.22S	174.28E	41	2.8	0.2	15	10
3200	APR 02	2357 17.6	41.66S	174.27E	5R	3.0	0.3	22	15
3205	APR 03	0251 10.4	41.23S	174.24E	41	2.4	0.2	12	10
3208	APR 03	0352 4.8	41.01S	175.43E	30	2.1	0.1	12	8
3213	APR 03	0451 13.6	41.01S	175.41E	24	2.3	0.2	13	9
3215	APR 03	0613 39.4	41.01S	174.81E	57	2.3	0.1	8	5
3217	APR 03	0705 39.1	41.00S	175.43E	27	2.9	0.1	18	12
3218	APR 03	0741 36.2	41.02S	175.41E	30	2.1	0.1	12	8
3244	APR 03	1228 37.1	40.57S	174.39E	85	2.5	0.2	11	8
3247	APR 03	1318 43.3	40.83S	174.79E	16	2.0	0.1	9	7
3250	APR 03	1412 10.7	41.00S	175.41E	27	2.0	0.1	9	7
3253	APR 03	1946 8.8	40.84S	174.76E	45	3.8	0.2	31	22
3254	APR 03	2017 54.4	41.22S	174.24E	42	2.6	0.1	15	12
3256	APR 03	2340 8.2	41.01S	175.42E	27	3.0	0.2	20	14
3258	APR 04	0033 27.8	41.73S	174.74E	29	2.5	0.1	12	10
3262	APR 04	0450 15.4	41.02S	175.40E	26	2.1	0.1	13	9
3263	APR 04	0503 43.6	41.72S	174.73E	24	2.2	0.1	11	9
3264	APR 04	0513 18.8	41.22S	174.25E	43	2.9	0.2	13	10
3265	APR 04	0535 7.9	41.74S	174.74E	28	2.5	0.2	13	11
3266	APR 04	0733 21.7	41.02S	175.45E	27	4.2F	0.2	35	28

NUM	DATE	TIME	LAT	LONG	DEP	MAG	Rsd	NP	NS
3267	APR 04	0735 7.8	41.00S	175.43E	25	2.4	0.1	6	5
3271	APR 04	0859 5.8	41.01S	175.42E	27	2.4	0.1	14	9
3272	APR 04	0934 15.6	41.24S	174.27E	41	2.9	0.2	21	15
3277	APR 04	1103 35.3	41.01S	175.43E	31	2.3	0.1	13	8
3279	APR 04	1132 30.4	41.77S	173.87E	13	2.4	0.3	10	7
3281	APR 04	1159 37.3	40.94S	174.68E	38	2.1	0.0	8	6
3283	APR 04	1349 47.6	41.00S	175.42E	27	2.1	0.1	11	8
3287	APR 04	1633 4.3	41.21S	174.24E	42	2.4	0.1	10	7
3291	APR 04	1806 43.1	41.83S	173.90E	11	3.0	0.3	19	14
3298	APR 04	2119 3.0	41.60S	174.79E	27	2.1	0.0	8	6
3300	APR 04	2239 2.7	41.72S	173.90E	11	2.9	0.3	19	14
3308	APR 05	0447 3.4	41.75S	173.96E	9	2.3	0.2	13	9
3310	APR 05	0518 50.2	41.01S	175.41E	27	2.4	0.1	13	9
3313	APR 05	0657 59.2	41.23S	174.26E	41	2.9	0.3	21	14
3314	APR 05	0737 3.6	41.03S	175.41E	28	2.4	0.1	15	11
3315	APR 05	0819 24.0	41.65S	174.39E	5R	2.0	0.1	13	10
3317	APR 05	0953 39.7	41.00S	175.43E	28	2.7	0.1	13	9
3323	APR 05	1225 50.3	40.98S	175.57E	29	3.0	0.1	22	15
3325	APR 05	1300 47.1	40.95S	175.63E	28	2.3	0.2	11	7
3326	APR 05	1436 30.5	41.04S	174.81E	53	2.4	0.1	10	8
3329	APR 05	1516 9.9	41.01S	175.43E	28	2.2	0.1	12	9
3333	APR 05	2056 38.0	40.79S	174.78E	15	2.9	0.3	17	13
3336	APR 05	2225 38.1	41.04S	175.32E	23	2.9	0.2	16	12
3337	APR 05	2235 52.0	41.01S	175.42E	28	2.5	0.1	13	10
3338	APR 05	2300 17.0	41.77S	174.53E	31	2.2	0.2	11	7
3345	APR 06	0159 31.4	40.55S	174.63E	26	2.4	0.2	9	7
3351	APR 06	0322 21.3	40.79S	174.68E	34	2.6	0.3	11	9
3360	APR 06	0837 12.2	41.01S	175.41E	26	2.3	0.1	12	9
3362	APR 06	1031 8.6	41.03S	174.08E	52	2.7	0.2	13	8
3368	APR 06	1410 50.6	41.56S	175.33E	15	2.2	0.2	12	9
3369	APR 06	1439 49.5	41.78S	174.41E	48	4.5	0.2	36	23
3371	APR 06	1524 50.6	40.71S	174.03E	75	2.5	0.2	9	7
3373	APR 06	1750 1.9	41.01S	175.42E	25	2.0	0.1	12	7
3378	APR 06	2228 18.4	41.41S	175.02E	25	2.6	0.1	19	12
3385	APR 07	0014 42.7	41.02S	175.41E	22	2.4	0.1	13	8
3387	APR 07	0232 2.9	40.64S	175.90E	18	2.9	0.2	15	10
3389	APR 07	0441 6.9	41.21S	174.26E	39	2.3	0.2	12	9
3395	APR 07	0659 34.8	41.23S	174.24E	41	2.4	0.1	11	8
3397	APR 07	0907 36.6	41.20S	174.27E	42	2.7	0.2	18	15
3404	APR 07	1209 25.2	40.96S	176.00E	32	2.3	0.2	10	7
3405	APR 07	1217 59.4	40.80S	174.78E	18	2.2	0.1	8	6
3406	APR 07	1247 8.6	40.84S	175.03E	36	2.2	0.1	9	6
3412	APR 07	1526 6.0	41.39S	174.34E	34	2.4	0.1	11	8
3415	APR 07	1619 43.9	41.17S	174.75E	31	2.5	0.1	14	11
3418	APR 07	1649 31.1	41.00S	175.45E	33	2.2	0.2	9	7

NUM	DATE	TIME	LAT	LONG	DEP	MAG	Rsd	NP	NS
3423	APR 07	1836 17.5	41.02S	175.41E	26	2.5	0.1	11	7
3428	APR 08	0116 54.1	41.29S	175.31E	27	3.0	0.1	14	11
3429	APR 08	0236 4.0	40.79S	174.79E	19	2.0	0.0	5	4
3433	APR 08	0647 1.5	40.83S	174.75E	13	3.4	0.3	21	16
3440	APR 08	1016 34.5	41.24S	175.16E	24	2.7	0.2	19	13
3441	APR 08	1019 44.3	40.95S	175.08E	33	2.4	0.1	11	8
3444	APR 08	1031 28.7	41.34S	175.02E	24	2.3	0.0	12	8
3448	APR 08	1320 13.0	41.01S	175.42E	28	2.3	0.1	11	8
3450	APR 08	1433 17.4	41.01S	175.42E	26	2.3	0.1	14	9
3452	APR 08	1459 33.8	40.83S	174.78E	17	2.1	0.1	7	4
3453	APR 08	1536 26.8	41.01S	175.41E	27	2.3	0.1	14	10
3458	APR 08	1812 29.7	41.01S	175.43E	25	2.4	0.1	11	8
3463	APR 08	1938 15.8	41.52S	173.72E	56	2.2	0.2	9	6
3464	APR 08	2105 54.6	41.11S	174.23E	51	2.4	0.2	11	8
3472	APR 08	2357 38.0	40.78S	174.78E	18	2.7	0.2	14	10
3475	APR 09	0048 28.5	41.01S	175.43E	23	2.3	0.2	12	9
3483	APR 09	0455 14.6	41.02S	175.40E	20	2.1	0.2	13	9
3484	APR 09	0638 25.2	41.08S	175.34E	25	2.4	0.1	15	10
3491	APR 09	1043 26.9	41.01S	175.41E	26	2.4	0.2	10	6
3495	APR 09	1348 58.1	41.03S	175.39E	23	2.6	0.1	12	7
3497	APR 09	1510 0.6	41.11S	174.84E	26	2.0	0.1	8	6
3507	APR 10	0034 55.3	41.36S	174.35E	58	2.6	0.1	11	8
3509	APR 10	0153 17.8	41.01S	175.43E	25	2.0	0.2	10	7
3517	APR 10	0521 39.0	41.01S	175.44E	26	2.2	0.1	13	9
3523	APR 10	0816 36.1	41.01S	175.43E	26	2.2	0.1	11	8
3527	APR 10	1110 56.0	40.74S	175.35E	38	2.1	0.1	11	9
3530	APR 10	1421 14.4	41.71S	174.25E	10	2.8	0.3	20	15
3537	APR 10	1756 50.1	41.42S	173.77E	50	2.5	0.2	9	6
3540	APR 10	1834 42.6	41.57S	174.90E	28	2.7	0.2	18	13
3542	APR 10	1859 36.3	40.98S	175.47E	33	2.4	0.2	11	8
3543	APR 10	2002 32.7	41.28S	175.19E	23	2.3	0.1	9	7
3548	APR 10	2211 45.8	41.47S	174.68E	54	2.3	0.1	10	8
3552	APR 10	2342 47.4	41.20S	174.28E	39	2.2	0.2	7	5
3553	APR 10	2342 55.6	41.70S	174.25E	17	2.0	0.1	7	5
3555	APR 11	0132 59.7	41.02S	175.41E	26	2.2	0.1	11	8
3557	APR 11	0317 58.3	41.24S	174.25E	39	2.6	0.2	13	9
3559	APR 11	0429 3.3	40.60S	174.81E	34	2.7	0.2	19	14
3561	APR 11	0613 57.3	41.26S	175.24E	27	2.4	0.1	12	9
3574	APR 11	1255 27.4	40.89S	175.74E	29	2.2	0.2	11	8
3581	APR 11	1735 50.4	41.73S	174.50E	32	2.4	0.1	14	11
3583	APR 11	1833 37.7	40.64S	175.48E	30	2.0	0.2	10	8
3586	APR 11	1901 43.8	41.77S	174.51E	25	2.0	0.1	10	7
3587	APR 11	2257 8.0	41.20S	174.28E	40	2.2	0.1	12	9
3588	APR 11	2316 25.2	41.63S	174.65E	29	2.6	0.2	14	12
3595	APR 12	0412 35.8	40.65S	175.50E	28	2.1	0.1	7	5

NUM	DATE	TIME	LAT	LONG	DEP	MAG	Rsd	NP	NS
3599	APR 12	0610 38.6	41.23S	174.27E	41	3.0	0.2	25	17
3625	APR 12	1906 4.5	41.02S	175.41E	21	2.2	0.1	13	9
3633	APR 12	2220 2.2	41.03S	175.39E	25	2.0	0.1	10	7
3637	APR 12	2345 36.3	41.02S	175.43E	27	2.8	0.2	14	11
3639	APR 13	0121 39.7	41.01S	175.40E	28	2.0	0.1	12	9
3648	APR 13	0615 8.1	40.57S	174.18E	54	2.5	0.2	23	16
3658	APR 13	1218 50.6	41.01S	175.41E	23	2.0	0.1	12	7
3661	APR 13	1430 51.6	41.22S	174.27E	41	3.3	0.2	27	24
3665	APR 13	1709 59.7	41.02S	175.41E	26	2.2	0.1	9	7
3667	APR 13	1729 8.0	41.30S	175.24E	29	3.1	0.1	17	13
3672	APR 13	2054 53.6	41.04S	175.38E	24	2.2	0.1	13	10
3673	APR 13	2135 0.8	41.30S	174.96E	28	2.0	0.2	9	6
3676	APR 13	2322 37.8	41.17S	175.77E	21	2.5	0.2	13	8
3682	APR 14	0225 11.3	41.30S	174.41E	35	2.3	0.2	12	9
3687	APR 14	0333 15.3	41.77S	174.53E	31	2.4	0.1	14	9
3689	APR 14	0347 47.0	41.42S	173.99E	41	2.3	0.1	9	8
3690	APR 14	0442 0.1	41.07S	174.37E	66	3.6	0.2	41	31
3700	APR 14	1305 17.6	41.22S	174.88E	19	2.1	0.2	12	9
3705	APR 14	1611 25.6	41.03S	175.41E	25	3.2	0.3	24	18
3725	APR 15	0306 12.8	41.23S	174.25E	39	2.7	0.2	16	12
3728	APR 15	0405 45.0	41.03S	175.39E	20	2.7	0.2	11	9
3736	APR 15	0608 3.8	40.53S	174.27E	104	2.4	0.4	10	9
3741	APR 15	0823 36.9	41.02S	175.43E	33	2.2	0.2	11	8
3745	APR 15	1142 10.3	40.91S	175.19E	31	2.5	0.2	13	10
3755	APR 15	1838 37.6	40.94S	174.77E	54	3.3	0.1	27	22
3756	APR 15	1847 39.5	41.34S	173.60E	96	2.6	0.2	10	8
3761	APR 16	0125 0.6	41.17S	175.07E	29	3.2	0.2	22	16
3765	APR 16	0557 51.7	40.83S	174.86E	8	2.6	0.2	14	11
3768	APR 16	0743 28.3	41.02S	175.41E	26	2.3	0.1	12	7
3775	APR 16	1049 56.0	40.83S	175.01E	33	2.0	0.2	7	5
3780	APR 16	1321 5.7	40.74S	173.52E	94	2.7	0.2	13	9
3787	APR 16	1724 44.1	41.04S	174.83E	25	3.1	0.2	26	20
3790	APR 16	1929 53.1	41.29S	174.50E	57	2.1	0.1	8	6
3793	APR 16	2115 52.2	41.29S	175.29E	27	2.1	0.1	11	9
3794	APR 16	2121 1.1	41.31S	175.29E	31	2.4	0.1	10	9
3797	APR 16	2342 31.1	41.02S	175.39E	22	2.5	0.1	12	10
3799	APR 17	0013 19.0	41.01S	174.93E	28	2.9	0.2	14	13
3803	APR 17	0421 9.9	41.03S	175.41E	23	2.0	0.2	10	8
3806	APR 17	0628 52.7	41.67S	174.26E	5R	2.3	0.3	17	12
3811	APR 17	0840 16.2	41.19S	174.43E	38	2.2	0.2	12	8
3817	APR 17	1130 4.5	40.84S	175.81E	43	2.7	0.3	16	13
3831	APR 17	1754 51.3	41.01S	175.44E	30	2.1	0.2	9	8
3833	APR 17	1841 38.0	41.03S	175.40E	24	2.0	0.2	10	7
3835	APR 17	1915 53.2	41.02S	175.40E	24	2.5	0.1	16	11
3839	APR 17	2120 42.2	41.28S	174.14E	43	3.5F	0.2	25	20

NUM	DATE	TIME	LAT	LONG	DEP	MAG	Rsd	NP	NS
3846	APR 17	2340 31.5	40.79S	175.95E	33R	2.7	0.3	13	10
3862	APR 18	1359 57.8	41.60S	174.21E	33	2.1	0.1	9	7
3863	APR 18	1437 18.5	40.89S	174.45E	49	2.1	0.2	9	6
3864	APR 18	1443 46.9	41.03S	175.39E	27	2.5	0.1	13	9
3867	APR 18	1557 29.3	41.24S	175.68E	25	2.6	0.2	11	8
3870	APR 18	1856 34.6	41.74S	174.95E	33	2.1	0.2	10	7
3874	APR 18	2022 23.0	40.84S	174.04E	68	2.6	0.3	10	7
3876	APR 18	2110 14.4	41.10S	174.14E	48	2.0	0.1	10	8
3877	APR 18	2143 29.2	41.21S	174.25E	40	2.0	0.2	11	7
3878	APR 18	2147 28.3	40.83S	174.76E	13	2.5	0.2	13	10
3880	APR 18	2220 39.8	41.02S	175.42E	28	2.0	0.1	10	8
3881	APR 18	2252 5.2	40.90S	175.49E	25	2.0	0.1	9	7
3890	APR 19	0545 13.8	40.70S	175.55E	31	3.6	0.3	22	19
3893	APR 19	1039 13.7	40.63S	175.95E	33R	2.2	0.3	9	6
3897	APR 19	1432 33.4	41.57S	173.62E	75	2.3	0.2	9	6
3905	APR 20	0403 46.5	40.97S	175.09E	29	2.5	0.1	13	10
3909	APR 20	0651 53.7	40.55S	175.22E	55	2.3	0.2	9	7
3920	APR 20	1523 4.8	40.83S	174.75E	12R	2.4	0.2	15	10
3927	APR 20	1848 24.7	40.72S	175.93E	33R	2.4	0.2	14	10
3933	APR 21	0011 33.1	41.28S	174.95E	24	2.4	0.3	14	9
3934	APR 21	0058 30.9	41.20S	174.25E	41	2.7	0.2	16	12
3943	APR 21	0558 46.1	41.10S	174.75E	52	2.0	0.2	8	6
3945	APR 21	0921 32.6	41.60S	174.78E	24	2.0	0.1	10	7
3947	APR 21	1147 33.6	41.29S	174.14E	45	3.5	0.2	27	22
3950	APR 21	1312 12.7	41.04S	175.39E	26	3.0	0.2	20	15
3956	APR 21	1455 45.0	41.29S	174.11E	45	2.3	0.2	9	6
3958	APR 21	1549 0.1	40.92S	174.54E	44	2.6	0.2	17	12
3959	APR 21	1608 34.0	41.38S	174.32E	44	2.9	0.2	21	16
3966	APR 21	1823 3.9	41.23S	173.91E	60	2.1	0.1	8	6
3969	APR 21	2203 45.4	41.45S	174.56E	20	2.0	0.2	11	7
3971	APR 21	2313 59.4	41.34S	175.70E	21	2.3	0.2	11	7
3972	APR 22	0011 47.2	40.88S	174.54E	45	2.0	0.2	8	5
3974	APR 22	0025 46.6	41.03S	175.40E	23	2.5	0.1	15	10
3978	APR 22	0438 22.2	41.29S	174.13E	45	2.6	0.3	14	11
3980	APR 22	0505 43.1	41.29S	174.13E	43	2.7	0.2	15	11
3993	APR 22	1508 55.2	41.20S	174.36E	38	2.1	0.1	9	6
4001	APR 22	2016 1.4	41.02S	175.42E	28	2.2	0.1	11	8
4005	APR 22	2257 4.1	41.03S	175.40E	24	2.2	0.1	12	9
4013	APR 23	0601 33.1	40.57S	175.76E	42	3.4	0.3	22	16
4017	APR 23	0841 39.5	41.42S	174.97E	28	2.6	0.1	16	11
4018	APR 23	0856 3.7	41.02S	175.59E	25	2.1	0.1	10	7
4020	APR 23	0914 58.1	40.51S	173.84E	72	2.6	0.2	15	11
4027	APR 23	1411 14.2	41.16S	173.85E	68	3.0	0.1	14	11
4030	APR 23	1827 24.7	41.68S	174.29E	5R	2.1	0.2	11	7
4032	APR 23	2049 7.7	41.23S	174.26E	43	2.3	0.1	10	7

NUM	DATE	TIME	LAT	LONG	DEP	MAG	Rsd	NP	NS
4037	APR 24	0123 44.7	41.01S	175.55E	28	2.8	0.2	17	12
4071	APR 24	1612 12.2	41.13S	174.53E	44	3.3	0.2	23	20
4077	APR 24	1915 30.4	41.19S	174.28E	39	2.3	0.2	8	6
4083	APR 24	2233 13.5	41.55S	174.13E	32	2.1	0.1	10	7
4084	APR 24	2335 12.1	41.01S	175.43E	27	3.3	0.2	25	20
4091	APR 25	0316 39.1	41.02S	175.42E	27	2.5	0.1	11	9
4098	APR 25	0716 39.4	41.00S	175.41E	23	2.1	0.2	12	8
4113	APR 25	1656 51.0	41.29S	175.27E	26	2.2	0.1	11	8
4115	APR 25	1901 3.4	41.04S	175.38E	25	2.3	0.1	11	8
4124	APR 25	2315 32.1	41.07S	174.54E	60	2.8	0.1	15	10
4128	APR 26	0129 42.7	41.15S	173.88E	57	2.4	0.2	12	9
4132	APR 26	0234 34.4	40.81S	175.32E	30	2.3	0.1	10	8
4145	APR 26	1434 54.2	41.02S	175.40E	24	2.0	0.2	9	7
4155	APR 27	0013 13.7	41.02S	175.40E	25	2.5	0.1	12	8
4157	APR 27	0051 40.3	40.85S	175.77E	27	2.7	0.2	9	7
4164	APR 27	0554 12.0	40.59S	174.25E	90	3.6	0.3	28	23
4165	APR 27	0714 32.2	41.41S	175.01E	22	2.2	0.1	14	10
4166	APR 27	0856 15.4	40.86S	174.73E	68	2.1	0.1	9	5
4190	APR 28	0829 30.7	41.21S	174.15E	47	2.4	0.1	8	6
4191	APR 28	0838 46.1	41.06S	174.81E	28	2.2	0.1	9	8
4200	APR 28	1319 7.4	40.56S	175.63E	12R	2.3	0.3	10	8
4206	APR 28	2015 35.6	41.02S	175.41E	27	2.4	0.1	10	8
4208	APR 29	0016 1.9	41.61S	173.70E	45	3.2	0.2	18	13
4214	APR 29	0628 53.3	41.01S	175.42E	27	2.0	0.1	9	7
4224	APR 29	1152 33.0	41.72S	174.45E	5R	2.0	0.2	8	6
4230	APR 29	1337 37.6	41.01S	175.42E	27	2.4	0.1	11	9
4231	APR 29	1540 12.7	40.88S	175.48E	24	2.3	0.1	7	5
4238	APR 29	1952 55.2	41.47S	173.50E	47	2.3	0.1	6	4
4246	APR 30	0437 44.7	41.72S	174.64E	30	2.6	0.1	11	9
4249	APR 30	0952 50.0	41.22S	173.52E	97	3.0	0.3	14	11
4250	APR 30	1006 39.5	40.89S	174.82E	35	2.8	0.1	18	14
4253	APR 30	1135 52.8	41.17S	174.91E	31	2.2	0.1	8	6
4257	APR 30	1402 52.9	40.87S	175.73E	34	2.5	0.1	7	6
4263	APR 30	1645 0.1	40.91S	175.16E	25	2.6	0.2	16	13
4269	MAY 01	0302 57.6	40.51S	175.00E	5R	2.8	0.3	17	14
4272	MAY 01	0618 28.3	41.37S	174.18E	44	3.3	0.2	20	17
4291	MAY 01	1741 7.6	41.65S	173.99E	14	2.6	0.1	14	9
4292	MAY 01	1746 37.0	40.95S	175.37E	24	2.1	0.2	11	8
4293	MAY 01	1753 21.1	41.62S	174.68E	47	3.5	0.2	22	17
4295	MAY 02	0057 43.2	40.61S	174.89E	33	2.5	0.1	13	10
4299	MAY 02	0447 57.0	41.50S	174.53E	20	2.0	0.2	7	6
4301	MAY 02	0525 56.9	41.72S	174.20E	5R	2.3	0.2	9	7
4304	MAY 02	0735 28.8	41.00S	175.42E	27	2.4	0.1	12	8
4306	MAY 02	1336 12.2	40.90S	175.67E	29	2.5	0.1	11	7
4319	MAY 03	0332 15.7	41.34S	175.26E	24	2.7	0.2	17	12

NUM	DATE	TIME	LAT	LONG	DEP	MAG	Rsd	NP	NS
4322	MAY 03	0555 20.5	41.33S	175.26E	23	2.4	0.1	13	10
4340	MAY 03	1220 1.0	41.19S	174.32E	40	2.3	0.1	8	6
4341	MAY 03	1301 12.5	41.42S	175.02E	25	2.7	0.1	18	13
4342	MAY 03	1302 27.9	41.42S	175.01E	25	2.5	0.2	17	11
4352	MAY 03	1640 15.1	41.32S	173.73E	49	2.0	0.2	6	4
4358	MAY 03	1748 6.6	40.96S	175.64E	18	2.2	0.1	10	6
4369	MAY 04	0106 19.7	41.63S	174.38E	24	2.4	0.2	13	10
4372	MAY 04	0323 52.9	40.99S	173.66E	78	2.6	0.2	12	7
4376	MAY 04	0647 14.3	41.17S	174.31E	37	2.2	0.2	9	6
4377	MAY 04	0715 0.2	41.26S	175.25E	26	2.5	0.1	14	9
4379	MAY 04	0948 59.0	41.12S	173.73E	89	2.2	0.1	9	5
4384	MAY 04	1130 45.6	40.52S	173.60E	111	2.8	0.4	14	9
4400	MAY 04	1947 14.1	41.13S	173.62E	75	2.7	0.3	9	6
4405	MAY 05	0012 24.5	41.26S	174.94E	21	2.4	0.2	12	8
4407	MAY 05	0226 54.3	40.66S	174.10E	66	2.6	0.3	11	8
4408	MAY 05	0249 37.2	41.12S	173.98E	53	2.6	0.2	12	8
4415	MAY 05	0820 18.6	41.27S	174.77E	40	2.0	0.1	7	5
4421	MAY 05	0951 37.3	40.95S	174.52E	44	2.3	0.2	8	6
4425	MAY 05	1306 25.5	41.38S	174.61E	28	3.3	0.2	20	16
4441	MAY 05	1930 45.6	40.62S	174.28E	52	2.3	0.3	13	8
4452	MAY 06	0138 59.3	41.31S	175.29E	29	2.3	0.2	13	9
4455	MAY 06	0505 4.3	41.14S	174.77E	29	2.1	0.1	9	8
4463	MAY 06	1519 7.4	41.10S	175.02E	27	2.2	0.1	13	9
4464	MAY 06	1523 19.4	41.38S	174.60E	28	2.2	0.1	9	8
4470	MAY 06	1850 9.5	40.57S	175.91E	30	3.3	0.2	27	21
4508	MAY 07	2330 0.5	40.66S	173.73E	187	3.1	0.2	10	8
4516	MAY 08	0608 44.4	41.10S	174.58E	31	2.7	0.3	16	11
4538	MAY 08	1644 30.8	40.84S	174.79E	14	2.6	0.3	18	14
4542	MAY 08	1826 30.0	41.01S	175.40E	27	2.2	0.1	11	9
4560	MAY 09	0546 31.4	40.55S	173.99E	107	3.0	0.2	15	12
4571	MAY 09	1643 34.3	41.04S	175.39E	24	2.1	0.1	9	6
4577	MAY 09	2014 53.9	41.03S	174.59E	59	2.4	0.2	11	10
4580	MAY 10	0013 57.5	41.30S	175.30E	17	3.2	0.1	10	7
4591	MAY 10	0944 9.6	41.30S	175.30E	31	3.0	0.2	16	12
4592	MAY 10	1027 4.9	41.57S	174.01E	13	2.0	0.2	9	7
4593	MAY 10	1051 21.9	41.01S	175.43E	27	2.2	0.1	11	8
4594	MAY 10	1104 46.5	41.10S	173.77E	66	2.4	0.2	9	7
4596	MAY 10	1139 38.9	41.26S	174.79E	29	2.6	0.1	14	12
4613	MAY 10	1935 23.1	41.39S	174.59E	30	2.6	0.2	18	13
4618	MAY 10	2025 45.4	41.94S	174.03E	14	2.4	0.2	12	10
4619	MAY 10	2201 27.8	41.24S	173.81E	62	2.7	0.2	16	12
4625	MAY 11	0157 6.4	41.22S	174.24E	39	2.3	0.2	12	9
4631	MAY 11	0539 33.3	41.71S	174.52E	30	2.6	0.2	14	12
4634	MAY 11	0648 13.4	41.56S	174.24E	5R	2.5	0.4	15	12
4635	MAY 11	0651 58.6	41.77S	174.54E	30	2.4	0.2	14	11

NUM	DATE	TIME	LAT	LONG	DEP	MAG	Rsd	NP	NS
4641	MAY 11	0847 50.8	40.51S	174.03E	70	2.6	0.2	9	7
4648	MAY 11	1249 11.4	41.23S	174.26E	40	2.8	0.2	20	15
4650	MAY 11	1315 6.4	40.56S	174.01E	69	2.4	0.2	8	6
4651	MAY 11	1332 24.5	40.57S	175.84E	53	2.8	0.2	10	8
4662	MAY 11	1850 38.0	41.60S	174.65E	31	2.2	0.0	8	5
4668	MAY 12	0002 23.6	41.42S	175.00E	26	2.0	0.1	10	7
4669	MAY 12	0037 55.1	41.42S	175.00E	24	2.1	0.1	12	9
4671	MAY 12	0137 11.9	41.44S	175.00E	26	3.5	0.2	25	19
4674	MAY 12	0333 27.2	41.01S	175.44E	29	2.1	0.1	12	8
4681	MAY 12	0714 45.4	41.19S	174.27E	39	2.0	0.1	8	5
4688	MAY 12	1530 39.3	41.46S	173.59E	102	2.5	0.3	10	8
4690	MAY 12	1617 48.2	40.64S	174.01E	124	2.4	0.0	6	5
4705	MAY 13	0101 9.8	41.78S	174.32E	32	3.4	0.3	27	19
4727	MAY 13	1030 19.7	41.29S	174.91E	21	2.1	0.1	12	10
4732	MAY 13	1228 49.4	41.35S	175.81E	14	2.6	0.2	10	7
4736	MAY 13	1542 35.2	40.52S	174.75E	73	2.3	0.1	9	6
4738	MAY 13	1642 22.1	41.16S	174.58E	60	2.2	0.1	8	6
4757	MAY 13	1937 47.5	41.10S	174.19E	60	2.2	0.1	8	6
4780	MAY 14	0043 55.2	40.71S	174.82E	14	2.3	0.2	9	7
4796	MAY 14	0519 3.1	41.41S	174.21E	36	2.2	0.3	12	9
4797	MAY 14	0523 19.6	41.23S	175.19E	26	2.2	0.1	10	8
4817	MAY 14	2245 42.7	41.27S	175.24E	27	2.3	0.1	11	8
4819	MAY 14	2310 45.2	41.01S	175.43E	25	2.3	0.1	14	9
4830	MAY 15	0813 58.8	41.24S	175.25E	27	2.4	0.1	13	10
4831	MAY 15	0815 5.5	41.00S	175.42E	26	2.3	0.2	11	8
4833	MAY 15	0900 18.7	41.23S	175.27E	27	2.7	0.3	17	13
4834	MAY 15	0904 11.8	40.91S	173.71E	80	2.3	0.3	11	8
4844	MAY 15	1935 42.3	41.43S	174.33E	35	2.7	0.3	13	11
4850	MAY 16	0436 22.9	41.42S	175.04E	28	2.7	0.2	17	13
4864	MAY 16	1241 6.0	40.87S	175.52E	29	2.3	0.2	9	7
4878	MAY 16	1820 6.3	41.52S	175.02E	30	2.5	0.2	11	8
4879	MAY 16	2004 58.4	40.94S	174.66E	59	2.0	0.1	8	5
4880	MAY 16	2017 0.8	41.23S	173.53E	91	2.8	0.2	10	8
4886	MAY 17	0403 59.2	41.00S	174.62E	56	2.4	0.1	11	8
4889	MAY 17	0505 21.4	41.01S	175.42E	25	2.0	0.1	12	8
4890	MAY 17	0515 30.2	40.98S	174.20E	49	2.4	0.2	13	10
4892	MAY 17	0611 39.2	40.82S	174.90E	34	2.4	0.1	12	8
4894	MAY 17	0637 42.9	40.75S	173.65E	85	2.5	0.2	12	8
4938	MAY 17	1749 28.2	41.72S	174.53E	28	2.2	0.1	11	10
4942	MAY 17	2033 26.9	41.00S	174.96E	26	2.1	0.2	7	5
4944	MAY 18	0013 31.8	41.42S	175.00E	25	2.6	0.1	16	11
4947	MAY 18	0140 1.2	41.70S	173.71E	43	2.3	0.1	14	9
4949	MAY 18	0236 54.0	41.51S	173.64E	62	2.7	0.2	19	15
4957	MAY 18	0525 50.7	41.12S	174.68E	17	2.0	0.1	9	7
4963	MAY 18	0950 4.4	41.68S	174.13E	28	2.4	0.2	13	10

NUM	DATE	TIME	LAT	LONG	DEP	MAG	Rsd	NP	NS
4968	MAY 18	1228 21.1	41.24S	174.28E	43	3.6F	0.2	28	24
4972	MAY 18	1257 11.5	40.91S	174.29E	45	2.7	0.2	17	13
4980	MAY 18	1648 54.2	40.76S	175.12E	32	2.5	0.3	13	9
4985	MAY 18	2041 33.8	40.61S	175.42E	27	2.0	0.2	6	5
4987	MAY 18	2104 8.7	40.81S	175.11E	28	2.5	0.2	14	11
4989	MAY 18	2219 27.9	40.82S	174.70E	5R	2.4	0.2	9	6
4995	MAY 19	0403 25.4	41.24S	174.28E	41	3.0	0.3	21	16
5001	MAY 19	1403 18.6	40.89S	175.29E	28	2.3	0.1	11	8
5002	MAY 19	1426 57.1	41.64S	174.00E	39	2.2	0.1	8	5
5004	MAY 19	1603 43.1	40.57S	174.21E	62	2.6	0.3	11	8
5005	MAY 19	1641 38.4	41.54S	174.12E	61	3.3	0.2	28	18
5007	MAY 19	2114 11.2	40.92S	174.94E	58	2.2	0.1	12	8
5009	MAY 19	2219 8.1	40.53S	174.68E	25	2.8	0.2	22	19
5020	MAY 20	0625 53.0	41.42S	175.02E	24	2.0	0.0	15	9
5021	MAY 20	0625 59.0	41.40S	175.01E	24	2.2	0.1	13	9
5027	MAY 20	0853 6.1	41.04S	173.92E	59	2.7	0.2	15	9
5028	MAY 20	1015 5.6	41.29S	174.96E	27	2.6	0.1	16	11
5032	MAY 20	1513 33.8	41.14S	174.78E	25	2.7	0.2	15	13
5036	MAY 20	2132 7.3	41.69S	174.30E	14	2.2	0.1	11	7
5050	MAY 21	1330 21.5	41.22S	175.22E	27	2.0	0.1	10	7
5054	MAY 21	1518 15.0	41.46S	174.29E	12R	2.1	0.3	10	8
5079	MAY 22	1842 24.0	41.23S	175.05E	20	2.3	0.2	10	8
5081	MAY 22	1911 50.1	41.24S	175.04E	21	2.1	0.1	9	6
5088	MAY 22	2116 15.5	41.23S	173.68E	79	4.2F	0.2	21	16
5089	MAY 22	2130 38.6	41.63S	174.02E	5R	2.2	0.2	6	4
5091	MAY 23	0155 48.3	41.48S	173.63E	89	2.7	0.2	9	6
5093	MAY 23	0213 45.2	41.20S	173.66E	61	2.8	0.2	11	7
5094	MAY 23	0214 51.3	41.21S	173.66E	57	3.0	0.3	11	7
5117	MAY 23	1026 55.1	41.06S	174.44E	56	2.8	0.1	20	15
5121	MAY 23	1103 4.0	40.60S	175.45E	5R	2.8	0.2	20	16
5137	MAY 23	1824 6.4	40.69S	174.63E	46	2.6	0.2	14	11
5141	MAY 23	2108 49.3	40.67S	174.54E	60	3.4	0.2	33	25
5143	MAY 23	2305 2.4	41.27S	175.22E	27	2.1	0.1	8	7
5151	MAY 24	0345 58.4	40.96S	174.55E	60	2.2	0.0	9	5
5157	MAY 24	0655 27.7	41.72S	174.55E	26	2.3	0.1	11	8
5184	MAY 25	0337 28.5	41.39S	174.31E	64	2.3	0.3	17	12
5188	MAY 25	0522 5.3	41.22S	175.60E	23	2.3	0.1	14	9
5189	MAY 25	0528 58.8	41.44S	174.08E	67	2.5	0.1	15	10
5217	MAY 25	2045 12.5	41.01S	175.42E	31	2.2	0.1	11	8
5219	MAY 25	2115 36.8	40.62S	173.83E	101	2.4	0.2	11	7
5242	MAY 26	1553 6.0	40.59S	174.06E	87	2.7	0.3	13	10
5248	MAY 26	2005 0.5	40.89S	175.81E	34	2.0	0.2	9	7
5249	MAY 26	2043 3.2	40.61S	174.30E	77	2.2	0.2	8	6
5258	MAY 27	0438 30.2	41.29S	175.28E	24	2.1	0.1	12	9
5262	MAY 27	0731 27.4	41.02S	174.49E	61	2.1	0.2	8	7

NUM	DATE	TIME	LAT	LONG	DEP	MAG	Rsd	NP	NS
5263	MAY 27	0755 26.3	41.17S	174.60E	35	3.4	0.2	26	19
5284	MAY 27	2204 53.4	41.70S	173.70E	5R	2.3	0.2	10	8
5285	MAY 27	2204 59.8	41.70S	173.71E	5R	2.2	0.1	6	5
5290	MAY 28	0027 9.9	41.77S	173.68E	12	2.8	0.2	21	15
5292	MAY 28	0055 0.0	41.02S	174.53E	41	2.3	0.1	11	8
5293	MAY 28	0156 47.4	41.78S	173.68E	12	2.6	0.2	15	11
5295	MAY 28	0250 33.6	41.72S	174.34E	29	2.5	0.2	15	12
5296	MAY 28	0345 17.1	40.81S	174.63E	55	2.0	0.1	9	6
5307	MAY 28	0903 43.0	41.04S	175.39E	25	2.1	0.2	9	8
5317	MAY 28	1220 55.7	41.73S	174.30E	15	2.2	0.1	9	6
5324	MAY 28	1622 27.0	41.68S	174.22E	15	2.3	0.2	9	6
5326	MAY 28	1755 52.5	40.94S	175.06E	57	2.2	0.1	8	6
5332	MAY 29	0247 28.9	41.22S	175.29E	31	2.8	0.2	12	9
5336	MAY 29	0344 57.3	41.48S	174.87E	28	2.5	0.2	18	13
5347	MAY 29	0917 27.9	40.73S	174.49E	89	2.4	0.1	7	5
5367	MAY 30	0612 6.7	41.70S	174.60E	12R	2.0	0.1	8	5
5368	MAY 30	0657 23.0	41.02S	175.42E	27	2.4	0.1	13	9
5371	MAY 30	0855 58.6	40.76S	173.53E	169	2.7	0.1	8	6
5381	MAY 30	1527 48.6	40.68S	174.15E	58	2.8	0.2	13	9
5382	MAY 30	1722 0.5	41.66S	175.04E	29	2.1	0.1	11	8
5383	MAY 30	1835 48.7	41.92S	175.39E	33R	2.3	0.1	7	5
5394	MAY 30	2256 42.4	40.94S	174.16E	54	2.7	0.2	15	12
5396	MAY 31	0045 37.4	40.92S	174.01E	60	3.0	0.2	15	11
5397	MAY 31	0216 34.9	41.31S	174.50E	19	3.4	0.3	25	20
5399	MAY 31	0426 55.1	41.28S	175.25E	28	3.1	0.2	17	12
5403	MAY 31	0914 46.0	41.60S	174.14E	5R	2.2	0.3	11	8
5416	MAY 31	2308 56.0	40.88S	175.48E	24	2.9	0.2	13	10
5424	JUN 01	0622 39.2	40.77S	174.04E	73	4.4F	0.3	33	28
5425	JUN 01	0632 20.1	40.73S	174.05E	61	2.5	0.2	10	7
5434	JUN 01	2017 20.0	41.25S	174.32E	48	2.8	0.3	11	7
5441	JUN 02	0316 59.6	41.37S	174.12E	40	3.9F	0.3	14	11
5453	JUN 03	0334 29.1	40.55S	174.47E	33R	3.1	0.3	9	6
5479	JUN 04	1322 57.4	41.40S	174.91E	27	2.7	0.2	6	3
5497	JUN 05	1318 10.1	41.06S	174.18E	51	2.2	0.1	5	3
5499	JUN 05	1344 7.0	40.69S	175.72E	26	2.3	0.2	8	6
5501	JUN 05	1436 13.0	41.17S	174.76E	29	2.2	0.1	9	8
5513	JUN 05	2015 56.0	40.65S	175.47E	29	2.2	0.2	10	7
5515	JUN 05	2221 40.1	40.71S	174.01E	69	2.8	0.2	9	7
5527	JUN 06	0458 16.2	40.71S	174.82E	5R	3.1	0.2	25	21
5528	JUN 06	0552 16.9	40.63S	174.37E	72	2.4	0.1	7	5
5533	JUN 06	0830 12.9	40.88S	174.75E	14	2.2	0.1	6	4
5536	JUN 06	0948 54.5	41.49S	174.68E	13	2.1	0.2	9	6
5537	JUN 06	1006 39.2	40.91S	175.54E	27	2.4	0.1	9	7
5538	JUN 06	1103 7.0	41.84S	174.44E	19	2.2	0.2	7	5
5548	JUN 06	1522 54.9	40.53S	173.55E	91	2.6	0.1	8	5

NUM	DATE	TIME	LAT	LONG	DEP	MAG	Rsd	NP	NS
5549	JUN 06	1558 59.5	40.91S	175.54E	27	2.5	0.1	10	7
5552	JUN 06	1841 11.0	41.24S	175.23E	24	2.1	0.1	8	6
5553	JUN 06	2035 11.6	41.01S	175.42E	28	2.8	0.1	9	6
5554	JUN 06	2143 5.4	41.02S	175.41E	27	2.6	0.1	9	7
5588	JUN 07	1540 35.4	41.65S	174.63E	29	2.7	0.2	11	8
5591	JUN 07	1638 44.0	41.75S	174.43E	24	3.7	0.2	22	18
5592	JUN 07	1659 11.3	40.84S	174.71E	12	2.5	0.3	14	10
5593	JUN 07	1728 24.5	41.73S	174.42E	23	2.9	0.3	20	14
5597	JUN 07	1822 0.7	41.73S	174.42E	25	2.2	0.2	8	6
5598	JUN 07	1836 51.9	40.73S	174.02E	76	3.0	0.2	15	10
5599	JUN 07	1854 50.2	41.69S	174.46E	23	2.2	0.2	9	7
5612	JUN 08	0313 26.3	40.55S	173.85E	112	3.2	0.2	17	13
5615	JUN 08	0435 43.2	41.70S	174.56E	33	2.9	0.3	17	13
5619	JUN 08	0647 25.8	40.92S	174.76E	45	2.3	0.0	6	5
5627	JUN 08	1411 33.7	40.88S	174.75E	14	2.0	0.1	5	3
5628	JUN 08	1416 25.4	40.99S	175.92E	30	2.0	0.2	6	5
5630	JUN 08	1440 21.6	40.92S	175.71E	29	2.5	0.1	10	8
5633	JUN 08	1804 16.9	40.82S	174.80E	12R	2.2	0.3	8	7
5636	JUN 08	2224 51.9	40.97S	175.07E	25	2.2	0.1	8	7
5639	JUN 09	0018 50.8	40.84S	175.20E	29	2.5	0.2	12	10
5647	JUN 09	0437 35.3	41.03S	175.40E	25	2.0	0.1	9	6
5676	JUN 09	1915 8.5	41.01S	175.43E	27	2.2	0.1	9	8
5680	JUN 09	2159 58.1	40.73S	175.43E	45	2.7	0.1	7	6
5681	JUN 09	2240 48.9	41.38S	175.11E	27	2.5	0.2	11	9
5685	JUN 10	0227 17.8	40.90S	173.58E	94	3.0	0.1	7	5
5691	JUN 10	1403 15.7	41.24S	173.62E	74	2.8	0.3	8	5
5693	JUN 10	1522 31.8	41.31S	174.41E	46	2.0	0.1	5	3
5697	JUN 10	1927 9.2	41.30S	173.69E	100	2.6	0.1	11	8
5698	JUN 10	2029 59.6	41.43S	174.62E	21	2.9	0.2	18	13
5706	JUN 11	0318 15.9	41.29S	175.00E	25	2.6	0.1	7	5
5720	JUN 11	1917 23.1	41.15S	174.82E	28	2.3	0.0	6	5
5722	JUN 11	2043 45.9	41.37S	174.37E	55	2.5	0.3	9	7
5731	JUN 12	0512 10.0	41.72S	174.81E	39	2.4	0.2	7	5
5732	JUN 12	0514 13.1	41.33S	173.95E	56	3.0	0.2	11	7
5735	JUN 12	0646 11.5	40.61S	175.44E	43	2.5	0.2	7	5
5745	JUN 12	1927 47.2	41.94S	173.82E	39	3.1	0.2	12	9
5761	JUN 13	1051 1.1	41.16S	174.76E	30	2.2	0.1	9	8
5768	JUN 13	1548 53.9	41.63S	173.57E	71	3.0	0.2	17	13
5769	JUN 13	1603 6.6	41.11S	175.34E	23	2.2	0.2	11	7
5827	JUN 14	1452 54.6	40.88S	174.73E	11	3.1	0.1	25	22
5831	JUN 14	1522 22.2	41.19S	174.52E	35	2.0	0.1	7	6
5846	JUN 15	0120 56.5	41.03S	175.39E	25	2.1	0.1	10	8
5851	JUN 15	0315 17.2	41.12S	174.47E	34	2.3	0.2	12	9
5859	JUN 15	0653 16.7	41.02S	175.40E	26	2.4	0.1	10	7
5863	JUN 15	1049 18.7	40.67S	173.92E	76	2.4	0.1	8	5

NUM	DATE	TIME	LAT	LONG	DEP	MAG	Rsd	NP	NS
5865	JUN 15	1132 13.1	41.02S	175.41E	22	2.8	0.2	14	10
5874	JUN 15	1652 5.5	41.60S	174.69E	33	2.8	0.2	14	11
5883	JUN 16	0000 5.3	40.54S	175.45E	28	2.1	0.2	7	5
5899	JUN 16	1534 59.7	41.74S	174.51E	28	2.6	0.2	14	11
5903	JUN 16	1820 27.0	41.81S	174.12E	36	2.9	0.2	16	12
5904	JUN 16	1834 38.9	41.60S	175.21E	15	2.3	0.2	12	10
5913	JUN 17	0316 39.8	41.65S	174.58E	29	2.1	0.1	7	5
5915	JUN 17	0558 10.0	40.96S	175.49E	19	2.6	0.1	11	7
5918	JUN 17	0928 24.1	40.57S	173.66E	118	3.4	0.2	23	18
5923	JUN 17	1214 34.9	40.62S	174.30E	12R	2.4	0.2	10	6
5942	JUN 18	1251 46.3	40.94S	174.94E	31	3.0	0.2	15	11
5954	JUN 18	2207 10.4	41.15S	175.14E	21	2.5	0.1	8	6
5960	JUN 19	1116 6.6	41.97S	173.84E	13	2.5	0.3	11	7
5965	JUN 19	1653 56.0	41.73S	174.25E	42	2.4	0.1	8	5
5971	JUN 19	1948 12.9	41.86S	174.45E	26	2.4	0.1	9	5
5984	JUN 20	0600 57.8	40.71S	174.20E	50	2.9	0.3	15	11
5995	JUN 20	1239 16.0	41.01S	175.42E	27	2.3	0.1	10	7
6004	JUN 20	1727 47.9	41.41S	175.02E	23	2.5	0.1	14	10
6006	JUN 20	1757 13.4	40.59S	174.37E	21	2.6	0.2	18	15
6011	JUN 21	0104 44.2	40.95S	174.69E	64	2.1	0.1	7	5
6015	JUN 21	0339 28.9	41.93S	174.08E	23	3.5	0.4	20	17
6019	JUN 21	0553 38.1	41.03S	173.83E	56	2.8	0.5	14	11
6039	JUN 21	1827 55.3	41.74S	173.78E	13	3.2	0.2	18	14
6048	JUN 21	1952 50.0	41.63S	173.52E	70	3.2	0.2	19	12
6062	JUN 22	0208 31.0	41.70S	174.29E	11	2.8	0.3	16	12
6073	JUN 22	0725 58.3	41.05S	175.43E	27	3.4	0.3	22	19
6076	JUN 22	0847 25.6	41.71S	174.27E	13	2.1	0.2	11	7
6083	JUN 22	1352 4.7	41.29S	175.29E	21	2.1	0.1	10	7
6097	JUN 23	0018 9.0	41.03S	175.42E	25	2.2	0.2	11	7
6099	JUN 23	0142 23.1	41.59S	174.42E	20	4.4F	0.1	24	18
6100	JUN 23	0159 33.2	41.57S	174.41E	14	2.8	0.2	14	12
6101	JUN 23	0357 22.5	40.58S	175.72E	12R	2.7	0.1	6	5
6102	JUN 23	0444 48.8	41.58S	174.42E	17	2.8	0.2	18	13
6103	JUN 23	0445 18.2	41.26S	175.22E	25	2.3	0.1	15	8
6104	JUN 23	0525 11.8	41.58S	174.43E	16	3.0	0.2	19	13
6110	JUN 23	1035 3.6	41.29S	175.29E	20	2.3	0.1	10	7
6118	JUN 23	1733 11.3	41.74S	174.94E	24	2.4	0.2	8	6
6122	JUN 23	2130 20.5	41.01S	175.43E	25	2.3	0.2	10	7
6124	JUN 23	2145 9.5	40.63S	173.98E	58	2.8	0.2	12	8
6126	JUN 23	2211 7.5	40.58S	174.25E	76	2.6	0.2	10	6
6130	JUN 24	0120 27.1	41.56S	174.39E	17	2.1	0.1	7	5
6137	JUN 24	0537 31.6	41.41S	175.34E	20	2.3	0.1	10	6
6145	JUN 24	1156 13.4	40.89S	175.83E	47	3.4	0.2	21	17
6150	JUN 24	1359 19.1	41.01S	174.66E	34	2.2	0.1	7	6
6151	JUN 24	1406 32.0	41.51S	174.24E	60	2.2	0.2	6	3

NUM	DATE	TIME	LAT	LONG	DEP	MAG	Rsd	NP	NS
6156	JUN 24	1842 52.6	40.84S	173.63E	164	3.1	0.2	9	7
6169	JUN 25	1231 30.1	40.97S	174.19E	58	3.5	0.2	20	14
6186	JUN 25	2304 52.0	41.01S	174.39E	64	2.4	0.1	8	6
6198	JUN 26	0653 49.0	41.03S	175.41E	26	2.3	0.1	8	6
6209	JUN 26	1843 41.4	41.55S	174.12E	9	2.8	0.2	14	10
6215	JUN 26	2213 46.8	41.79S	174.39E	24	2.4	0.1	11	9
6216	JUN 27	0007 1.1	41.20S	173.59E	93	2.6	0.1	11	7
6217	JUN 27	0301 12.8	41.55S	174.13E	5R	2.4	0.2	12	8
6219	JUN 27	0546 7.1	41.44S	173.63E	64	3.3	0.3	23	16
6220	JUN 27	0644 28.6	41.38S	173.78E	61	3.2	0.2	23	15
6221	JUN 27	0807 2.6	41.11S	175.36E	24	3.0	0.1	11	7
6226	JUN 27	1608 52.2	41.04S	175.37E	22	2.1	0.1	10	5
6230	JUN 27	2016 35.7	40.84S	175.06E	33	2.8	0.1	9	7
6240	JUN 28	0431 46.6	40.55S	175.72E	30	2.3	0.1	8	6
6243	JUN 28	0637 36.0	40.83S	174.58E	21	2.3	0.1	9	6
6244	JUN 28	0655 38.0	40.92S	175.16E	26	2.0	0.2	8	6
6249	JUN 28	0818 38.3	40.61S	175.00E	34	3.0	0.2	18	13
6257	JUN 28	1408 57.4	40.57S	174.94E	5R	2.4	0.1	10	8
6262	JUN 28	1526 52.3	41.40S	174.09E	44	2.1	0.2	8	6
6263	JUN 28	1536 34.9	41.37S	173.77E	67	3.2	0.2	23	16
6265	JUN 28	1625 27.0	41.23S	173.65E	63	2.4	0.2	9	6
6269	JUN 28	1939 24.6	41.02S	175.40E	27	2.1	0.1	10	8
6273	JUN 28	2300 44.8	41.03S	175.38E	23	2.4	0.1	11	9
6278	JUN 29	0223 4.3	40.91S	174.06E	57	2.5	0.2	9	5
6280	JUN 29	0423 54.1	41.38S	174.17E	66	2.6	0.2	14	11
6281	JUN 29	0453 8.1	41.02S	175.42E	25	2.2	0.1	11	7
6284	JUN 29	0727 17.4	40.56S	174.71E	50	2.1	0.1	8	5
6287	JUN 29	0939 40.2	40.68S	175.46E	24	2.5	0.2	16	10
6288	JUN 29	1007 16.6	41.46S	175.44E	26	2.9	0.1	12	11
6304	JUN 30	0121 41.5	40.85S	175.09E	32	3.3	0.2	25	21
6306	JUN 30	0215 2.3	41.02S	174.85E	45	2.1	0.1	8	7
6307	JUN 30	0244 36.1	41.00S	175.11E	28	2.1	0.1	11	8
6312	JUN 30	0554 7.5	41.06S	173.86E	54	2.1	0.2	11	8
6319	JUN 30	1052 52.9	40.91S	174.29E	46	2.8	0.2	21	17
6321	JUN 30	1257 42.2	40.97S	174.50E	63	2.5	0.2	9	7
6331	JUN 30	2047 10.0	41.02S	175.41E	26	2.2	0.1	11	8
6345	JUL 01	0720 14.8	40.80S	174.04E	64	2.0	0.1	7	5
6347	JUL 01	0923 29.5	41.69S	174.53E	28	2.1	0.2	11	9
6356	JUL 01	1432 20.8	41.59S	173.99E	9	2.2	0.2	13	8
6357	JUL 01	1457 39.6	40.59S	175.75E	30	2.1	0.2	9	6
6361	JUL 01	1703 19.8	41.48S	174.00E	39	2.5	0.2	16	12
6362	JUL 01	2022 22.9	41.37S	174.60E	28	2.2	0.1	11	8
6373	JUL 02	0446 55.8	41.00S	174.99E	42	2.7	0.1	13	11
6380	JUL 02	1202 51.4	41.41S	175.00E	23	2.1	0.1	11	8
6384	JUL 02	1719 12.5	41.08S	173.90E	60	2.8	0.2	15	11

NUM	DATE	TIME	LAT	LONG	DEP	MAG	Rsd	NP	NS
6389	JUL 02	2034 7.6	41.15S	174.50E	33	3.3	0.2	22	17
6390	JUL 02	2115 0.4	41.18S	174.50E	33	3.0	0.2	17	14
6397	JUL 03	0457 34.9	41.10S	175.46E	17	2.7	0.2	11	7
6400	JUL 03	0647 29.3	41.09S	174.04E	50	2.2	0.2	8	6
6402	JUL 03	0809 16.1	40.96S	175.51E	22	2.3	0.1	8	6
6407	JUL 03	1403 47.4	41.01S	174.28E	54	3.0	0.2	17	14
6410	JUL 03	1706 58.1	41.04S	175.39E	25	3.0	0.1	11	8
6421	JUL 04	0352 43.3	40.61S	174.71E	27	2.6	0.1	11	9
6424	JUL 04	0416 15.8	41.47S	174.42E	28	2.1	0.2	9	5
6427	JUL 04	0547 31.1	41.23S	175.38E	17	2.1	0.2	14	9
6436	JUL 04	1722 5.7	41.04S	175.40E	27	2.8	0.1	11	8
6440	JUL 04	2029 28.5	40.77S	173.80E	86	2.8	0.1	10	7
6445	JUL 05	1205 19.9	41.20S	174.28E	39	2.1	0.2	7	5
6461	JUL 06	0458 3.7	41.01S	175.42E	27	2.1	0.1	9	7
6464	JUL 06	0603 9.5	40.89S	175.50E	26	2.2	0.1	11	9
6472	JUL 06	1153 42.6	41.01S	175.42E	24	2.1	0.2	8	6
6483	JUL 06	2208 47.8	41.02S	175.40E	23	2.5	0.1	12	9
6488	JUL 07	0404 58.1	41.43S	173.52E	91	3.4	0.4	21	15
6491	JUL 07	0605 51.8	41.04S	174.78E	55	2.1	0.1	9	6
6499	JUL 07	1040 28.9	41.36S	174.64E	32	2.7	0.2	15	13
6504	JUL 07	1307 14.2	40.79S	174.77E	12R	2.0	0.2	6	4
6527	JUL 08	0324 50.6	41.39S	174.47E	12	2.9	0.3	16	13
6529	JUL 08	0331 37.3	41.40S	174.48E	12	2.5	0.2	16	13
6544	JUL 08	2318 9.8	41.55S	174.53E	12R	2.0	0.2	9	7
6545	JUL 09	0021 56.8	40.60S	175.12E	41	3.6	0.2	33	28
6550	JUL 09	0339 31.8	40.91S	175.45E	27	2.2	0.1	9	7
6552	JUL 09	0421 41.2	41.04S	174.51E	64	2.6	0.2	13	11
6554	JUL 09	0442 10.1	41.50S	175.57E	17	2.2	0.2	10	8
6561	JUL 09	0739 9.3	41.26S	175.24E	25	2.1	0.1	9	8
6567	JUL 09	1542 40.2	41.63S	174.60E	29	2.0	0.0	6	5
6573	JUL 09	1756 0.5	40.60S	174.51E	31	2.6	0.3	11	9
6589	JUL 10	0606 17.6	40.61S	174.01E	110	2.4	0.0	10	8
6590	JUL 10	0629 6.4	41.09S	174.25E	48	2.1	0.2	8	6
6594	JUL 10	1007 45.6	41.18S	175.53E	21	2.2	0.2	11	8
6595	JUL 10	1017 40.5	40.56S	174.52E	68	2.3	0.0	6	4
6599	JUL 10	1331 36.8	41.19S	173.99E	57	2.2	0.2	10	8
6608	JUL 11	0733 35.3	40.99S	175.49E	25	3.0	0.3	22	19
6612	JUL 11	0930 17.0	40.84S	175.12E	32	3.5	0.2	35	28
6613	JUL 11	0932 9.1	40.79S	175.14E	27	2.0	0.1	10	8
6623	JUL 11	1441 21.7	41.18S	174.79E	30	2.1	0.1	11	8
6631	JUL 11	1905 53.9	40.75S	174.11E	31	2.2	0.3	8	6
6637	JUL 11	2323 40.6	41.77S	174.35E	30	2.7	0.3	17	14
6655	JUL 12	1430 12.6	40.72S	175.83E	31	2.2	0.1	9	8
6656	JUL 12	1433 41.7	40.87S	175.74E	30	2.5	0.2	12	8
6658	JUL 12	1505 51.3	40.87S	174.64E	36	2.6	0.2	16	14

NUM	DATE	TIME	LAT	LONG	DEP	MAG	Rsd	NP	NS
6667	JUL 12	2313 28.6	41.08S	174.06E	85	2.3	0.1	8	5
6671	JUL 13	0539 31.6	41.44S	174.18E	31	2.3	0.2	12	9
6672	JUL 13	0707 8.8	41.64S	174.60E	31	2.1	0.1	8	6
6674	JUL 13	0812 7.5	40.71S	176.00E	39	2.5	0.2	15	10
6676	JUL 13	1148 29.4	41.20S	173.93E	55	3.4	0.2	25	20
6686	JUL 13	2120 17.8	40.85S	175.69E	5R	3.6F	0.2	23	19
6692	JUL 14	0043 5.8	40.80S	175.70E	18	2.9	0.3	16	12
6700	JUL 14	1020 59.7	40.70S	174.69E	70	2.4	0.2	9	6
6704	JUL 14	1422 31.8	41.55S	174.37E	12R	2.7	0.3	20	15
6706	JUL 14	1503 4.6	41.97S	174.07E	22	2.5	0.4	13	9
6708	JUL 14	1731 43.8	41.03S	174.17E	53	2.3	0.0	9	7
6713	JUL 14	2341 27.5	41.02S	175.41E	25	2.4	0.1	14	7
6714	JUL 14	2356 42.3	41.15S	174.61E	36	2.9	0.1	16	14
6718	JUL 15	0814 39.7	41.01S	175.41E	26	2.5	0.1	12	8
6721	JUL 15	1156 10.2	41.71S	173.92E	33	2.8	0.3	21	13
6728	JUL 15	1930 59.7	41.40S	173.83E	97	2.2	0.1	8	5
6731	JUL 15	2154 50.4	41.69S	173.95E	15	2.5	0.2	9	5
6735	JUL 16	0334 43.8	41.03S	175.40E	23	2.4	0.1	10	8
6736	JUL 16	0458 25.3	41.91S	173.99E	15	2.5	0.2	15	10
6741	JUL 16	0824 36.7	41.27S	174.23E	37	2.2	0.2	10	7
6742	JUL 16	0848 38.3	40.53S	174.17E	32	2.4	0.2	12	9
6746	JUL 16	1402 38.3	41.38S	174.37E	60	2.3	0.2	10	7
6747	JUL 16	1420 14.7	41.01S	175.40E	16	2.1	0.1	12	7
6749	JUL 16	1524 53.5	40.81S	174.65E	37	2.2	0.1	12	8
6755	JUL 16	2147 55.0	40.62S	174.37E	21	2.3	0.2	12	9
6762	JUL 17	0557 34.9	41.32S	174.40E	20	2.2	0.2	16	11
6766	JUL 17	0820 14.5	40.97S	174.71E	57	2.4	0.1	13	11
6769	JUL 17	0936 46.8	41.59S	174.65E	32	2.7	0.1	15	12
6772	JUL 17	1213 4.0	41.02S	175.41E	26	2.1	0.1	9	7
6776	JUL 17	1420 18.2	40.93S	175.48E	21	2.2	0.2	13	9
6804	JUL 18	1759 11.9	41.24S	175.27E	31	2.9	0.2	18	12
6806	JUL 18	1909 30.8	41.53S	174.52E	54	2.1	0.1	9	7
6809	JUL 18	1958 6.1	41.30S	173.88E	56	2.6	0.2	11	8
6811	JUL 18	2213 42.0	41.38S	174.73E	34	2.2	0.1	11	8
6821	JUL 19	0733 38.4	41.61S	173.97E	14	2.3	0.2	10	7
6826	JUL 19	1108 29.2	41.65S	174.63E	30	3.3	0.2	26	18
6827	JUL 19	1210 55.1	41.04S	175.41E	28	3.0	0.3	26	20
6828	JUL 19	1407 1.7	40.92S	175.73E	30	2.3	0.2	9	6
6832	JUL 19	1618 12.9	41.39S	173.61E	75	2.6	0.2	11	8
6835	JUL 19	2136 40.3	40.69S	174.36E	45	2.3	0.2	10	6
6840	JUL 20	0150 47.7	41.60S	174.46E	9	3.6	0.2	24	20
6842	JUL 20	0453 43.1	41.02S	175.40E	26	2.4	0.1	7	6
6846	JUL 20	0909 57.1	41.05S	173.91E	49	2.2	0.2	8	6
6856	JUL 20	1412 46.3	41.47S	173.93E	43	2.3	0.1	8	6
6861	JUL 20	1737 50.2	41.40S	173.94E	47	2.7	0.2	18	13

NUM	DATE	TIME	LAT	LONG	DEP	MAG	Rsd	NP	NS
6878	JUL 21	1328 9.2	40.88S	174.74E	47	2.0	0.1	9	5
6881	JUL 21	1555 36.3	41.71S	174.39E	12R	2.3	0.3	13	10
6882	JUL 21	1605 19.9	41.72S	174.40E	12R	2.1	0.2	12	9
6883	JUL 21	1607 14.5	41.07S	175.40E	26	2.5	0.2	11	8
6884	JUL 21	1611 26.9	41.99S	174.37E	37	2.0	0.2	8	6
6906	JUL 21	2050 18.1	40.54S	174.19E	78	3.0	0.2	16	13
6922	JUL 22	0400 50.2	41.70S	174.44E	23	2.0	0.1	11	8
6924	JUL 22	0407 20.2	40.81S	174.64E	68	2.1	0.1	7	4
6925	JUL 22	0431 42.6	41.73S	174.24E	11	2.1	0.2	9	6
6939	JUL 22	1505 47.2	41.19S	174.66E	33	2.1	0.1	10	7
6959	JUL 23	1233 1.4	41.10S	175.48E	24	2.3	0.1	10	7
7001	JUL 24	0524 56.6	40.51S	173.82E	82	3.0	0.2	23	16
7008	JUL 24	0703 28.8	41.64S	174.61E	30	2.4	0.1	12	10
7014	JUL 24	1051 38.0	41.36S	174.90E	28	2.1	0.1	14	10
7028	JUL 24	1734 21.6	41.03S	175.38E	25	2.1	0.1	10	8
7048	JUL 25	0324 1.7	41.94S	174.19E	5R	2.3	0.1	11	8
7055	JUL 25	1041 53.2	41.03S	175.40E	21	2.2	0.1	9	8
7064	JUL 25	1920 10.7	41.31S	174.76E	49	2.1	0.1	11	8
7069	JUL 26	0050 22.9	41.06S	175.41E	25	2.2	0.1	11	8
7071	JUL 26	0248 16.3	41.02S	175.21E	23	2.1	0.1	11	8
7076	JUL 26	1119 2.2	41.22S	175.31E	25	3.0	0.2	15	12
7088	JUL 27	1621 9.1	41.00S	174.75E	48	2.4	0.1	11	8
7093	JUL 27	2246 26.9	40.53S	174.97E	41	2.6	0.2	12	9
7095	JUL 28	0110 11.6	41.76S	174.45E	28	2.4	0.1	10	5
7097	JUL 28	0305 52.6	40.71S	174.22E	53	2.7	0.2	12	9
7098	JUL 28	0328 0.4	41.20S	174.28E	41	2.1	0.2	10	7
7102	JUL 28	1238 54.1	41.23S	175.22E	18	2.0	0.1	9	7
7109	JUL 28	2136 41.4	40.91S	175.81E	32	2.5	0.2	12	8
7110	JUL 28	2312 10.5	40.68S	175.98E	55	2.2	0.1	8	4
7111	JUL 28	2332 34.5	40.59S	174.60E	73	2.4	0.1	12	8
7113	JUL 29	0116 42.2	41.01S	174.03E	56	2.6	0.1	12	7
7116	JUL 29	0617 19.6	41.67S	174.13E	32	2.4	0.2	13	11
7120	JUL 29	1136 55.3	41.43S	175.00E	22	2.8	0.1	14	10
7134	JUL 29	2351 46.7	40.56S	174.14E	95	2.9	0.2	13	9
7140	JUL 30	0841 33.0	41.69S	174.45E	34	2.0	0.2	9	6
7145	JUL 30	1009 35.7	41.02S	175.41E	25	2.2	0.1	9	7
7155	JUL 30	2208 43.0	41.18S	174.29E	66	2.3	0.1	9	6
7164	JUL 31	0648 17.8	41.68S	174.51E	25	2.5	0.1	8	6
7168	JUL 31	1343 23.9	41.97S	173.64E	12R	2.1	0.4	9	6
7174	JUL 31	1916 49.0	40.55S	174.31E	50	2.3	0.3	10	7
7175	JUL 31	1930 16.9	40.57S	174.65E	27	2.2	0.2	10	7
7204	AUG 01	1600 27.4	40.88S	174.75E	15	2.1	0.1	12	8
7213	AUG 02	0034 2.6	41.38S	174.58E	59	2.3	0.1	10	7
7222	AUG 02	0524 20.5	40.97S	175.60E	30	2.1	0.1	11	6
7226	AUG 02	0617 38.6	41.07S	174.14E	49	2.7	0.1	14	11

NUM	DATE	TIME	LAT	LONG	DEP	MAG	Rsd	NP	NS
7228	AUG 02	0728 52.5	41.08S	174.12E	50	2.1	0.2	11	7
7252	AUG 03	0154 44.9	40.97S	174.53E	39	2.3	0.1	12	10
7268	AUG 03	1127 25.3	41.01S	175.43E	20	2.3	0.2	12	9
7275	AUG 03	1552 46.7	41.36S	175.76E	26	3.1	0.1	21	15
7280	AUG 03	1903 23.4	41.33S	175.15E	22	2.0	0.1	9	7
7281	AUG 03	1905 33.7	41.35S	175.73E	22	2.1	0.1	9	7
7284	AUG 03	2110 3.5	40.93S	175.95E	32	3.1	0.2	8	5
7285	AUG 03	2120 8.4	41.35S	174.20E	39	2.4	0.1	7	4
7288	AUG 03	2242 24.6	40.91S	175.49E	27	2.9	0.1	16	12
7290	AUG 04	0049 14.0	40.55S	174.44E	56	2.3	0.1	9	6
7294	AUG 04	0609 22.2	41.42S	175.71E	14	2.3	0.1	10	7
7298	AUG 04	0800 51.3	41.05S	174.71E	59	2.5	0.1	13	11
7301	AUG 04	1053 43.9	41.48S	174.91E	31	3.8F	0.1	28	23
7315	AUG 04	1952 33.0	41.13S	173.79E	61	3.3	0.3	23	17
7317	AUG 04	2343 12.7	41.75S	174.02E	31	2.6	0.2	12	8
7318	AUG 05	0209 50.2	40.90S	174.47E	39	2.0	0.1	8	6
7333	AUG 05	1319 42.7	40.92S	174.01E	60	2.8	0.1	10	6
7344	AUG 06	0109 12.6	41.01S	175.42E	28	2.6	0.2	18	12
7348	AUG 06	0255 9.6	41.59S	174.27E	12R	3.0	0.2	19	15
7350	AUG 06	0324 30.1	41.85S	174.47E	27	2.1	0.2	10	9
7357	AUG 06	1041 43.5	41.41S	175.30E	16	2.1	0.1	10	7
7360	AUG 06	1125 17.9	40.73S	173.89E	85	3.1	0.2	23	19
7361	AUG 06	1248 9.3	41.21S	174.54E	57	2.6	0.1	16	12
7362	AUG 06	1513 49.6	40.90S	174.93E	51	2.2	0.0	10	8
7365	AUG 06	1604 43.4	41.69S	174.16E	20	3.0	0.2	20	16
7366	AUG 06	1606 21.0	41.68S	174.14E	21	2.4	0.2	11	9
7373	AUG 06	2037 42.8	40.55S	174.30E	30	2.3	0.2	11	8
7381	AUG 07	0550 5.9	40.55S	174.33E	73	3.3	0.2	27	23
7387	AUG 07	1108 32.9	41.40S	174.23E	34	2.6	0.2	17	13
7404	AUG 07	2053 52.1	41.82S	174.14E	12R	2.5	0.3	10	8
7406	AUG 07	2139 19.4	41.14S	174.53E	33	3.3	0.2	21	17
7411	AUG 08	0811 21.8	41.56S	174.39E	10	2.6	0.2	16	11
7414	AUG 08	1010 44.1	41.16S	173.59E	73	2.8	0.2	12	8
7418	AUG 08	1147 33.4	40.96S	175.19E	25	2.3	0.2	12	10
7423	AUG 08	1643 52.4	40.90S	175.70E	31	2.6	0.2	11	9
7428	AUG 08	1928 46.0	41.59S	174.44E	18	3.3	0.2	17	14
7440	AUG 09	0852 56.0	41.60S	174.11E	33	3.0	0.3	23	17
7441	AUG 09	0903 29.4	40.64S	174.82E	26	2.2	0.2	11	9
7442	AUG 09	1225 49.0	41.56S	173.87E	43	3.6	0.3	22	15
7454	AUG 10	0232 56.3	41.23S	174.26E	34	2.5	0.2	13	11
7457	AUG 10	0527 24.4	40.54S	173.97E	110	2.9	0.1	12	10
7458	AUG 10	0554 18.6	41.27S	173.97E	48	2.7	0.1	10	8
7462	AUG 10	0857 21.4	41.75S	174.47E	27	2.5	0.3	13	11
7463	AUG 10	0942 25.8	41.49S	174.91E	30	3.1	0.2	14	13
7464	AUG 10	1458 36.4	40.61S	174.86E	28	2.2	0.2	10	8

NUM	DATE	TIME	LAT	LONG	DEP	MAG	Rsd	NP	NS
7472	AUG 11	0120 38.9	41.68S	173.98E	9	2.6	0.3	10	8
7474	AUG 11	0124 55.0	41.67S	173.96E	12	2.8	0.3	12	10
7477	AUG 11	0612 8.6	41.08S	174.64E	56	2.4	0.1	13	9
7479	AUG 11	0746 9.2	41.28S	175.31E	30	2.8	0.1	14	11
7480	AUG 11	0810 10.2	41.21S	174.25E	39	2.5	0.2	11	8
7487	AUG 11	1738 42.5	41.18S	174.25E	40	2.2	0.1	11	7
7490	AUG 11	2009 42.9	41.01S	175.43E	28	2.2	0.1	10	8
7494	AUG 11	2346 40.5	41.15S	173.83E	57	3.0	0.2	15	10
7497	AUG 12	0135 35.9	41.19S	173.88E	50	2.4	0.1	8	5
7515	AUG 12	1824 46.7	40.98S	175.61E	23	2.0	0.2	9	7
7516	AUG 12	1927 30.9	41.48S	174.92E	30	3.1	0.2	15	12
7519	AUG 12	2041 28.5	41.63S	174.21E	20	3.1	0.2	16	13
7524	AUG 13	0336 33.7	40.77S	175.10E	31	2.9	0.1	13	11
7545	AUG 14	1231 6.0	41.56S	174.47E	17	2.6	0.2	14	12
7546	AUG 14	1250 30.1	41.90S	174.51E	21	2.4	0.1	11	9
7548	AUG 14	1402 17.0	40.84S	175.25E	33	4.6F	0.2	38	33
7551	AUG 14	1756 43.4	40.72S	174.71E	119	2.5	0.3	7	5
7557	AUG 14	1931 11.0	40.93S	175.47E	24	2.1	0.1	8	5
7562	AUG 15	0425 55.7	41.93S	174.53E	35	2.4	0.1	9	7
7564	AUG 15	0620 37.4	41.36S	175.46E	16	3.1	0.2	20	14
7565	AUG 15	0947 42.8	40.79S	175.61E	30	2.3	0.1	9	7
7578	AUG 16	0113 7.9	41.38S	174.61E	29	2.3	0.2	11	8
7580	AUG 16	0229 39.6	40.75S	175.70E	30	3.0	0.1	6	4
7585	AUG 16	0439 24.5	40.72S	174.33E	81	2.5	0.4	7	5
7587	AUG 16	0537 36.5	41.46S	174.92E	26	2.0	0.1	7	5
7589	AUG 16	0943 38.6	41.18S	174.55E	87	2.2	0.1	6	4
7593	AUG 16	1330 35.1	41.36S	175.11E	29	2.9	0.2	15	10
7608	AUG 17	0621 49.5	41.70S	174.58E	27	2.1	0.3	9	8
7633	AUG 17	2031 43.4	41.30S	175.14E	20	2.3	0.1	9	8
7643	AUG 18	0306 26.6	40.76S	174.81E	34	2.7	0.2	15	11
7645	AUG 18	0523 41.6	41.53S	175.21E	24	2.4	0.1	13	8
7661	AUG 18	1801 54.2	41.42S	174.73E	26	2.2	0.1	11	9
7663	AUG 18	1932 14.3	40.59S	174.52E	17	2.6	0.2	11	9
7664	AUG 18	2115 9.5	40.65S	174.05E	77	3.1	0.2	8	6
7682	AUG 19	0906 34.4	41.00S	175.57E	22	2.3	0.2	12	8
7685	AUG 19	1101 34.7	40.67S	175.83E	28	2.7	0.2	16	11
7687	AUG 19	1133 7.8	40.77S	174.42E	46	2.3	0.1	10	6
7707	AUG 20	1325 14.3	41.26S	175.62E	27	3.1	0.1	15	9
7716	AUG 20	1709 32.6	41.21S	174.26E	42	2.0	0.2	9	6
7721	AUG 20	1841 24.2	41.80S	174.50E	31	2.5	0.1	11	8
7726	AUG 20	2357 11.2	40.65S	174.58E	81	2.5	0.1	11	8
7730	AUG 21	0352 10.2	41.60S	173.52E	65	2.7	0.3	12	8
7731	AUG 21	0359 30.0	40.95S	175.51E	25	2.8	0.2	14	10
7740	AUG 21	0945 8.5	40.51S	173.93E	84	2.3	0.3	9	6
7746	AUG 21	1324 4.7	41.45S	175.52E	12R	3.1	0.1	11	7

NUM	DATE	TIME	LAT	LONG	DEP	MAG	Rsd	NP	NS
7752	AUG 21	1721 12.0	41.01S	175.42E	28	2.7	0.1	12	8
7781	AUG 22	1659 32.0	40.59S	174.24E	82	3.5	0.2	26	22
7785	AUG 22	2333 43.0	41.00S	175.42E	19	2.0	0.1	7	5
7788	AUG 23	0044 37.3	41.45S	173.53E	69	2.5	0.3	8	5
7799	AUG 23	0615 39.9	40.98S	174.66E	38	2.0	0.1	9	8
7800	AUG 23	0617 36.2	40.51S	174.46E	24	2.3	0.2	10	7
7808	AUG 23	2117 57.8	41.27S	175.29E	26	2.3	0.1	10	7
7811	AUG 24	0110 46.0	40.97S	175.61E	22	2.2	0.2	12	8
7813	AUG 24	0409 36.2	40.90S	174.66E	44	2.3	0.1	13	10
7824	AUG 24	1235 34.0	40.84S	174.71E	48	2.7	0.1	13	10
7829	AUG 24	1411 13.4	41.67S	174.61E	29	2.7	0.2	16	13
7834	AUG 24	2139 25.6	41.49S	174.92E	30	3.2F	0.2	25	19
7841	AUG 25	0423 28.6	41.71S	174.54E	30	3.0	0.2	17	14
7852	AUG 25	2047 15.6	41.10S	173.82E	73	3.2	0.3	19	15
7854	AUG 26	0123 10.9	40.91S	174.04E	60	2.8	0.2	10	7
7858	AUG 26	0933 43.4	41.09S	175.37E	23	2.8	0.1	14	11
7860	AUG 26	1143 49.6	41.47S	173.84E	47	3.0	0.2	20	13
7861	AUG 26	1231 8.9	41.26S	174.65E	58	2.1	0.2	12	9
7862	AUG 26	1422 42.7	40.56S	174.17E	65	2.1	0.2	12	7
7869	AUG 26	2326 55.6	40.73S	175.59E	31	2.3	0.1	10	6
7871	AUG 27	0253 10.9	41.66S	174.30E	5R	2.2	0.2	11	7
7872	AUG 27	0417 18.7	40.51S	174.84E	21	2.1	0.1	10	7
7885	AUG 27	1353 17.9	41.14S	174.09E	65	2.3	0.1	11	7
7889	AUG 27	1712 45.9	41.61S	174.15E	12R	2.2	0.2	12	8
7892	AUG 27	1839 40.3	40.74S	174.35E	61	2.6	0.2	11	7
7893	AUG 27	1918 59.6	40.97S	174.94E	30	2.1	0.1	10	7
7894	AUG 27	1943 58.1	40.60S	174.06E	75	2.8	0.3	25	19
7897	AUG 27	2155 28.1	41.27S	174.57E	32	2.2	0.2	12	8
7905	AUG 28	0419 46.2	41.06S	175.31E	43	2.4	0.1	12	8
7910	AUG 28	0823 15.2	41.12S	175.49E	22	2.2	0.1	11	7
7920	AUG 28	1652 19.1	41.25S	175.32E	29	2.2	0.1	10	7
7921	AUG 28	1734 51.6	41.57S	174.53E	16	2.3	0.2	16	12
7927	AUG 28	1913 12.0	41.58S	174.55E	12R	2.1	0.3	11	9
7929	AUG 28	2213 58.8	41.56S	174.05E	12R	2.3	0.2	11	8
7932	AUG 28	2315 2.7	40.55S	174.28E	81	3.0	0.2	17	12
7936	AUG 29	0126 44.0	41.02S	175.40E	24	2.2	0.2	13	8
7941	AUG 29	0756 10.9	41.10S	173.88E	50	2.1	0.1	6	3
7944	AUG 29	0848 12.7	41.15S	173.59E	106	2.4	0.1	11	8
7949	AUG 29	1433 7.0	41.55S	174.53E	15	2.6	0.2	15	12
7957	AUG 30	0250 20.6	40.61S	175.39E	30	2.5	0.1	11	8
7961	AUG 30	0558 50.7	41.16S	174.64E	39	2.8	0.1	17	13
7978	AUG 30	1547 31.5	41.67S	174.50E	33	2.2F	0.1	11	7
7985	AUG 30	2111 19.5	41.25S	175.23E	25	2.3	0.1	14	10
7989	AUG 30	2222 43.1	40.51S	175.45E	39	2.3	0.2	8	6
7990	AUG 30	2304 21.0	41.66S	174.49E	33R	2.1	0.2	7	5

NUM	DATE	TIME	LAT	LONG	DEP	MAG	Rsd	NP	NS
7991	AUG 31	0101 47.2	41.23S	175.04E	22	2.0	0.1	7	5
7996	AUG 31	0450 22.5	41.11S	174.13E	49	2.7	0.2	16	12
8000	AUG 31	0952 0.7	40.71S	173.89E	82	3.3	0.2	38	27
8006	AUG 31	1300 7.8	41.98S	174.03E	12R	2.5	0.3	16	12
8007	AUG 31	1326 6.8	40.82S	174.82E	64	3.3	0.2	38	29
8011	AUG 31	1549 60.0	40.84S	174.72E	13	2.5	0.3	15	11
8014	AUG 31	1936 6.5	40.80S	175.44E	24	2.2	0.2	12	8
8020	SEP 01	0251 7.8	41.58S	174.69E	28	2.5	0.1	12	10
8021	SEP 01	0311 51.7	41.65S	174.95E	26	2.8	0.2	15	11
8042	SEP 01	2148 35.8	40.89S	175.97E	30	2.6	0.3	16	11
8044	SEP 01	2317 16.4	41.02S	175.44E	5R	2.1	0.1	8	6
8046	SEP 02	0035 51.4	41.00S	174.86E	31	2.0	0.1	10	7
8049	SEP 02	0501 16.7	40.77S	175.35E	29	2.7	0.2	12	10
8051	SEP 02	0640 9.4	41.25S	174.75E	50	2.4	0.1	15	12
8053	SEP 02	0836 30.7	41.03S	175.41E	26	2.2	0.1	13	11
8061	SEP 02	1907 22.0	41.13S	174.19E	51	2.2	0.1	9	6
8069	SEP 03	0716 56.5	40.98S	175.59E	27	2.2	0.1	14	8
8070	SEP 03	0750 9.5	41.78S	174.37E	15	2.2	0.1	8	6
8074	SEP 03	0900 17.2	40.84S	174.55E	5R	2.7	0.2	16	12
8077	SEP 03	1032 35.4	41.24S	174.64E	33	2.4	0.1	16	12
8081	SEP 03	1149 22.0	41.04S	174.56E	57	2.6	0.1	12	9
8102	SEP 04	0204 58.0	41.27S	174.66E	58	2.1	0.1	9	6
8103	SEP 04	0222 38.3	41.08S	174.37E	66	2.9	0.1	14	11
8107	SEP 04	0649 5.5	40.64S	173.51E	114	2.9	0.3	14	11
8109	SEP 04	0655 43.6	41.01S	175.43E	26	2.0	0.1	13	8
8118	SEP 04	1029 45.1	41.33S	173.75E	51	2.1	0.1	8	5
8120	SEP 04	1147 30.2	41.64S	175.34E	26	2.1	0.1	8	5
8124	SEP 04	1514 23.8	41.61S	174.75E	27	3.1	0.2	19	14
8125	SEP 04	1608 7.2	41.05S	174.53E	54	2.6	0.1	13	11
8134	SEP 04	2023 0.6	41.15S	174.74E	29	3.1	0.2	20	16
8138	SEP 04	2347 30.5	41.70S	173.96E	32	2.3	0.2	11	7
8156	SEP 05	0850 13.8	40.89S	174.48E	43	3.1	0.2	21	16
8157	SEP 05	0853 13.8	41.75S	174.39E	26	2.5	0.2	10	7
8163	SEP 05	1126 28.2	41.74S	174.37E	25	2.3	0.1	12	7
8178	SEP 05	2144 27.9	40.92S	175.78E	32	2.5	0.1	11	8
8179	SEP 05	2251 44.3	41.57S	174.15E	32	2.6	0.2	20	14
8185	SEP 06	0904 53.5	40.84S	174.10E	91	3.5	0.3	26	19
8191	SEP 06	1624 46.6	41.63S	174.39E	12R	2.1	0.2	12	8
8197	SEP 06	1727 25.3	41.15S	175.20E	23	2.0	0.1	12	8
8199	SEP 06	1907 57.2	40.50S	174.44E	48	2.5	0.2	7	5
8206	SEP 07	0200 8.4	40.71S	174.82E	14	2.6	0.1	12	8
8214	SEP 07	0614 58.4	41.39S	174.87E	32	2.2	0.2	6	3
8215	SEP 07	0641 24.0	41.31S	173.98E	49	2.8	0.2	10	6
8218	SEP 07	0821 27.2	41.01S	175.43E	27	2.1	0.1	10	7
8219	SEP 07	0821 57.9	41.01S	175.42E	24	2.3	0.1	10	7

NUM	DATE	TIME	LAT	LONG	DEP	MAG	Rsd	NP	NS
8222	SEP 07	1344 35.6	41.02S	175.44E	26	2.6	0.1	13	9
8227	SEP 07	1847 53.8	41.03S	174.91E	51	3.1	0.2	19	14
8228	SEP 07	2209 55.2	40.88S	174.56E	12	2.8	0.2	13	10
8236	SEP 08	0551 47.8	40.58S	174.38E	54	2.9	0.3	18	12
8243	SEP 08	0908 48.4	41.75S	174.52E	30	2.4	0.1	12	8
8259	SEP 08	2251 4.0	41.02S	174.86E	30	2.3	0.1	10	8
8265	SEP 09	0929 30.1	41.12S	174.79E	31	2.5	0.0	8	6
8266	SEP 09	1123 52.8	40.94S	175.79E	29	2.2	0.1	8	5
8279	SEP 10	0951 13.6	40.90S	175.07E	33	2.1	0.1	10	5
8281	SEP 10	1058 54.1	40.59S	174.12E	78	3.1	0.3	19	16
8288	SEP 10	1346 39.0	40.88S	175.70E	31	2.9	0.2	16	9
8297	SEP 10	1806 30.9	41.71S	174.50E	32	2.5	0.1	9	7
8302	SEP 11	0031 10.4	41.30S	175.16E	26	2.9	0.1	17	11
8310	SEP 11	0733 1.9	41.55S	174.28E	12R	2.0	0.2	8	5
8320	SEP 11	1450 15.2	41.61S	174.77E	29	2.0	0.1	12	9
8322	SEP 11	1625 41.0	41.22S	174.28E	41	2.1	0.1	9	6
8344	SEP 12	1016 30.7	40.90S	174.67E	41	2.9	0.2	19	15
8347	SEP 12	1212 27.6	41.19S	174.64E	38	3.6F	0.2	45	35
8354	SEP 12	1857 43.5	41.02S	175.42E	27	2.2	0.1	9	8
8357	SEP 12	2356 34.1	41.08S	174.17E	53	2.4	0.1	9	6
8360	SEP 13	0145 2.9	41.69S	174.24E	11	2.4	0.2	12	10
8385	SEP 14	0958 35.2	41.56S	174.29E	5R	2.4	0.3	17	12
8388	SEP 14	1155 8.6	41.61S	173.71E	41	2.7	0.3	21	14
8390	SEP 14	1726 50.2	40.55S	173.80E	107	2.8	0.3	17	12
8400	SEP 15	0043 30.9	41.03S	175.92E	30	2.7	0.2	13	10
8404	SEP 15	0543 1.6	41.27S	174.44E	34	2.2	0.1	10	8
8411	SEP 15	0811 17.2	41.12S	175.07E	20	2.8	0.2	15	11
8420	SEP 15	1326 46.4	40.86S	174.72E	15	2.4	0.2	11	8
8422	SEP 15	1659 0.1	40.82S	173.96E	39	2.3	0.3	10	5
8424	SEP 15	1714 12.5	41.72S	173.72E	76	2.3	0.1	10	7
8427	SEP 15	2017 41.4	41.32S	173.79E	48	2.3	0.2	8	6
8444	SEP 16	0748 38.4	40.93S	174.11E	57	2.3	0.2	8	6
8454	SEP 16	1324 26.7	41.74S	174.65E	29	2.7	0.1	17	12
8455	SEP 16	1342 15.5	41.70S	174.30E	11	2.3	0.3	16	12
8459	SEP 16	1542 1.1	40.76S	174.41E	5R	2.5	0.4	14	10
8463	SEP 16	1828 26.4	40.94S	175.65E	29	2.0	0.1	9	6
8484	SEP 17	0855 28.2	41.24S	175.25E	27	2.8	0.1	13	9
8499	SEP 17	2035 37.1	40.83S	175.50E	25	2.5	0.2	12	8
8508	SEP 18	0847 39.4	41.67S	174.25E	5R	2.2	0.1	9	6
8514	SEP 18	1535 9.2	40.90S	175.09E	30	2.7	0.1	12	9
8524	SEP 19	0016 37.7	41.04S	174.57E	48	2.4	0.1	12	8
8525	SEP 19	0143 41.7	40.53S	175.55E	31	2.2	0.2	6	5
8532	SEP 19	0554 30.6	41.51S	173.65E	59	3.0	0.2	18	12
8536	SEP 19	0901 12.9	41.20S	173.58E	61	2.4	0.3	8	6
8543	SEP 19	1257 51.6	41.02S	175.40E	21	2.1	0.1	10	7

NUM	DATE	TIME	LAT	LONG	DEP	MAG	Rsd	NP	NS
8544	SEP 19	1302 56.1	41.61S	174.17E	15	2.1	0.1	9	5
8547	SEP 19	1635 25.1	41.19S	174.68E	60	2.2	0.1	8	6
8550	SEP 19	1732 13.8	41.86S	174.05E	17	2.4	0.2	11	7
8551	SEP 19	1826 28.3	41.31S	175.28E	29	2.3	0.1	11	8
8552	SEP 19	1834 41.1	40.65S	175.55E	27	2.5	0.3	10	8
8553	SEP 19	1918 20.2	41.21S	173.60E	68	2.7	0.2	14	9
8559	SEP 20	0400 47.9	40.99S	174.43E	45	2.4	0.1	10	8
8568	SEP 20	1412 54.8	41.03S	173.51E	93	4.0F	0.3	33	27
8571	SEP 20	1819 33.0	41.71S	174.52E	27	2.2	0.2	14	12
8578	SEP 20	2343 14.6	41.73S	174.54E	26	2.8	0.3	15	12
8579	SEP 20	2344 45.3	41.52S	174.40E	56	3.3	0.2	21	18
8581	SEP 21	0045 47.5	41.25S	175.25E	29	2.3	0.1	12	9
8584	SEP 21	0305 36.8	41.94S	174.53E	31	2.6	0.1	10	8
8587	SEP 21	0510 1.3	41.40S	174.43E	56	2.6	0.1	12	9
8592	SEP 21	0916 37.6	41.32S	173.76E	53	2.4	0.1	10	6
8595	SEP 21	1110 10.1	41.72S	174.50E	32	2.1	0.1	8	6
8596	SEP 21	1126 32.3	41.28S	173.91E	51	2.8	0.3	19	15
8599	SEP 21	1421 22.1	41.70S	174.52E	27	2.2	0.1	11	9
8600	SEP 21	1438 50.9	41.70S	174.52E	26	2.1	0.1	7	5
8610	SEP 21	2248 51.8	40.85S	174.49E	43	3.1	0.2	26	19
8613	SEP 22	0539 8.2	41.61S	175.38E	12	2.2	0.2	9	7
8614	SEP 22	0541 33.5	41.56S	175.34E	15	2.4	0.1	11	8
8618	SEP 22	0823 58.8	41.59S	175.36E	15	2.3	0.1	10	6
8625	SEP 22	1244 38.1	40.56S	174.35E	65	2.1	0.2	11	6
8629	SEP 22	1342 20.4	40.95S	175.19E	31	2.2	0.1	10	8
8639	SEP 22	1735 9.5	41.64S	173.76E	45	2.6	0.2	14	10
8643	SEP 22	1951 51.4	41.55S	174.28E	5R	2.1	0.2	11	7
8656	SEP 23	0215 29.0	41.72S	173.91E	18	2.3	0.2	9	6
8680	SEP 23	1145 6.9	40.60S	174.11E	81	2.9	0.3	20	15
8686	SEP 23	1624 53.5	40.69S	174.20E	68	3.7	0.2	39	31
8689	SEP 23	1951 46.8	41.15S	174.51E	39	3.3	0.3	28	20
8693	SEP 23	2040 51.3	41.70S	174.28E	5R	2.6	0.2	16	13
8702	SEP 24	0334 46.2	41.27S	173.71E	87	2.6	0.2	11	8
8719	SEP 24	1502 59.3	41.12S	174.02E	53	2.8	0.2	20	14
8739	SEP 25	1201 8.1	41.21S	174.33E	45	2.2	0.1	9	5
8741	SEP 25	1217 13.2	41.49S	174.17E	32	2.5	0.2	9	6
8743	SEP 25	1302 38.1	41.09S	174.04E	54	2.7	0.2	11	7
8747	SEP 26	0137 24.7	40.70S	174.44E	69	2.2	0.1	6	4
8749	SEP 26	0605 52.4	41.67S	173.94E	15	2.8	0.3	19	14
8755	SEP 26	1255 41.4	41.08S	174.55E	37	2.3	0.1	12	9
8759	SEP 26	1622 55.6	40.68S	175.84E	25	2.5	0.1	7	5
8761	SEP 26	1700 44.0	41.01S	175.61E	26	2.8	0.1	16	10
8775	SEP 27	0446 29.2	41.00S	175.43E	28	2.2	0.2	10	7
8777	SEP 27	0723 26.9	41.01S	175.42E	22	2.5	0.2	15	10
8789	SEP 27	1557 51.2	41.83S	174.60E	12R	2.2	0.3	13	10

NUM	DATE	TIME	LAT	LONG	DEP	MAG	Rsd	NP	NS
8796	SEP 28	0058 16.1	40.82S	174.56E	42	2.6	0.2	14	11
8802	SEP 28	0714 25.9	40.95S	175.51E	26	2.6	0.1	13	10
8806	SEP 28	0922 21.4	40.89S	174.54E	9	2.0	0.2	8	6
8810	SEP 28	1916 24.3	40.96S	175.16E	26	3.5F	0.2	23	19
8811	SEP 28	1922 50.6	41.01S	175.41E	28	2.6	0.1	10	8
8812	SEP 28	2202 6.3	40.95S	175.17E	29	3.1	0.2	15	12
8816	SEP 29	0350 18.2	41.63S	173.99E	33R	2.3	0.1	7	4
8822	SEP 29	1123 34.0	41.13S	174.69E	29	2.0	0.1	5	4
8839	SEP 30	0803 57.2	41.73S	174.31E	30	2.1	0.0	7	6
8840	SEP 30	0810 36.5	41.39S	175.02E	23	2.1	0.1	8	6
8841	SEP 30	1308 50.8	40.91S	175.87E	41	3.1	0.2	12	10
8856	OCT 01	0305 17.5	40.56S	174.17E	91	3.0	0.2	13	10
8870	OCT 01	1504 52.7	41.56S	174.37E	12	4.7F	0.2	28	23
8871	OCT 01	1506 14.5	41.55S	174.37E	11	3.1	0.3	18	14
8872	OCT 01	1508 29.8	41.56S	174.38E	12R	2.2	0.2	12	9
8873	OCT 01	1515 39.2	41.57S	174.39E	10	2.4	0.2	14	11
8874	OCT 01	1520 8.8	41.56S	174.38E	12	2.4	0.2	13	9
8875	OCT 01	1523 52.3	41.55S	174.35E	13	2.2	0.2	10	7
8879	OCT 01	1711 22.4	41.55S	174.37E	13	2.8	0.2	18	14
8882	OCT 01	2205 21.0	41.55S	174.39E	12R	2.3	0.3	12	9
8885	OCT 01	2355 25.4	41.56S	174.39E	10	3.6	0.3	22	19
8888	OCT 02	0049 47.3	41.56S	174.38E	14	2.1	0.2	11	8
8889	OCT 02	0139 14.7	41.55S	174.39E	11	2.8	0.2	19	13
8893	OCT 02	0711 32.8	41.41S	175.00E	28	2.3	0.1	20	12
8894	OCT 02	0852 31.1	41.55S	174.37E	17	2.0	0.1	12	9
8900	OCT 02	1445 39.3	41.58S	174.41E	15	2.8	0.2	23	16
8901	OCT 02	1504 22.6	41.18S	175.06E	19	3.6F	0.2	24	18
8903	OCT 02	1522 10.1	41.17S	175.06E	22	2.3	0.2	14	9
8904	OCT 02	1528 31.0	41.17S	175.06E	21	3.1	0.2	16	13
8910	OCT 02	1729 18.3	41.45S	174.37E	13	2.1	0.1	10	6
8914	OCT 02	1921 10.9	41.56S	174.39E	10	2.8	0.2	20	15
8918	OCT 02	2336 16.2	41.08S	174.92E	50	2.2	0.1	8	6
8928	OCT 03	0912 51.0	41.58S	174.39E	14	2.2	0.2	12	8
8931	OCT 03	1121 41.3	41.01S	175.44E	26	2.2	0.1	10	6
8932	OCT 03	1356 59.6	41.80S	174.25E	14	3.4	0.4	22	17
8937	OCT 03	1548 57.2	41.56S	174.37E	14	2.3	0.2	12	9
8938	OCT 03	1625 10.4	40.71S	174.32E	56	3.1	0.3	16	12
8940	OCT 03	1703 39.7	41.57S	174.39E	5R	2.2	0.2	12	9
8953	OCT 04	1051 54.2	41.02S	175.20E	21	2.0	0.2	10	5
8955	OCT 04	1121 7.5	41.56S	174.38E	14	2.6	0.2	17	13
8956	OCT 04	1127 56.1	41.26S	175.25E	25	2.2	0.1	14	9
8963	OCT 04	2216 15.5	40.97S	175.44E	22	2.4	0.2	11	9
8976	OCT 05	2123 26.2	40.57S	175.96E	54	2.6	0.2	10	8
8977	OCT 05	2242 56.4	40.86S	175.09E	40	2.3	0.2	12	8
8978	OCT 05	2254 45.3	41.83S	174.07E	5R	2.6	0.2	14	11

NUM	DATE	TIME	LAT	LONG	DEP	MAG	Rsd	NP	NS
8984	OCT 06	0802 38.5	41.64S	174.85E	22	2.2	0.1	7	6
8988	OCT 06	0957 24.7	40.92S	174.92E	45	2.7	0.1	14	11
8994	OCT 06	1509 17.2	41.36S	173.87E	59	2.7	0.2	16	10
8995	OCT 06	1627 45.3	40.62S	174.78E	25	2.1	0.2	14	9
8998	OCT 06	1858 17.1	41.62S	173.93E	10	2.6	0.3	16	12
9000	OCT 06	1945 4.3	41.00S	175.44E	25	2.0	0.2	11	8
9001	OCT 06	2011 21.1	41.61S	174.77E	29	2.1	0.2	11	7
9003	OCT 06	2142 55.4	41.73S	174.53E	28	3.0	0.3	18	14
9005	OCT 06	2235 13.3	41.56S	174.32E	25	2.0	0.1	10	9
9010	OCT 07	0321 25.4	41.66S	174.22E	26	2.5	0.2	12	9
9012	OCT 07	0402 23.0	41.65S	174.19E	29	2.5	0.1	16	11
9015	OCT 07	0539 35.5	40.89S	174.55E	12R	2.3	0.2	8	6
9020	OCT 07	0944 22.5	41.72S	174.02E	9	2.4	0.2	11	8
9031	OCT 07	1537 8.9	40.54S	175.94E	25	2.5	0.3	12	9
9034	OCT 07	1703 17.4	41.57S	174.39E	12R	2.2	0.3	12	8
9038	OCT 07	1908 53.2	41.57S	174.38E	12R	2.0	0.2	10	8
9042	OCT 07	2046 34.4	41.09S	174.66E	60	2.6	0.1	11	9
9049	OCT 08	0733 33.1	41.29S	174.32E	39	2.7	0.2	14	10
9059	OCT 08	1929 40.1	41.54S	174.37E	22	2.2	0.2	11	7
9064	OCT 09	0423 35.7	41.52S	174.36E	29	2.2	0.3	11	8
9065	OCT 09	0429 44.1	41.56S	174.38E	14	2.4	0.2	13	10
9068	OCT 09	1101 28.4	41.65S	173.86E	15	2.4	0.2	10	8
9076	OCT 09	1624 14.3	40.77S	174.74E	39	3.3	0.2	25	21
9083	OCT 09	2247 59.5	41.04S	174.34E	67	2.5	0.1	10	7
9090	OCT 10	0605 19.5	41.01S	175.43E	27	2.5	0.1	12	9
9092	OCT 10	0955 34.1	41.44S	174.56E	31	2.1	0.2	10	8
9100	OCT 10	1509 40.6	41.75S	174.17E	11	2.0	0.2	9	7
9107	OCT 10	2145 7.0	41.15S	174.60E	32	3.8F	0.2	26	21
9112	OCT 11	0021 45.0	41.56S	174.22E	5R	2.6	0.3	18	12
9113	OCT 11	0113 1.2	41.15S	174.60E	33	2.8	0.1	17	14
9115	OCT 11	0325 15.5	40.97S	175.61E	26	2.2	0.1	10	7
9118	OCT 11	0650 58.8	41.64S	173.64E	54	2.9	0.2	16	10
9121	OCT 11	0908 27.8	40.84S	175.14E	29	2.7	0.2	14	10
9127	OCT 11	1423 46.7	41.64S	174.28E	14	2.6	0.2	17	12
9132	OCT 11	1845 44.1	40.75S	175.87E	12	2.2	0.2	11	8
9133	OCT 11	1918 45.9	41.90S	174.75E	33	2.9	0.2	16	12
9134	OCT 11	2013 20.5	41.87S	174.74E	25	2.4	0.1	13	9
9135	OCT 11	2249 46.2	41.56S	174.39E	9	2.9	0.2	22	15
9139	OCT 12	0604 5.2	41.56S	174.38E	16	2.5	0.1	14	10
9140	OCT 12	0707 3.8	41.58S	174.40E	7	2.9	0.2	19	13
9144	OCT 12	2037 8.6	41.72S	174.14E	14	2.5	0.1	11	7
9145	OCT 12	2040 31.0	40.84S	173.95E	64	2.6	0.2	8	5
9154	OCT 13	0252 24.3	41.57S	174.37E	22	2.2	0.1	10	6
9155	OCT 13	0532 24.0	41.01S	175.43E	26	2.2	0.1	10	7
9161	OCT 13	1112 24.7	40.98S	175.27E	28	2.1	0.1	15	10

NUM	DATE	TIME	LAT	LONG	DEP	MAG	Rsd	NP	NS
9162	OCT 13	1144 57.2	40.60S	173.96E	83	2.7	0.1	6	5
9172	OCT 13	1647 45.8	41.96S	173.89E	18	2.1	0.3	11	6
9190	OCT 13	2359 28.9	41.60S	174.06E	19	2.1	0.2	9	6
9196	OCT 14	0447 5.3	42.00S	174.02E	12R	2.7	0.3	20	15
9199	OCT 14	0547 25.5	40.57S	174.39E	82	3.2	0.2	22	15
9208	OCT 14	1054 0.8	41.96S	173.96E	12R	2.2	0.2	10	7
9212	OCT 14	1413 17.1	41.39S	174.35E	31	2.2	0.1	14	8
9219	OCT 14	2026 52.3	40.60S	174.09E	80	3.6	0.3	35	27
9231	OCT 15	1736 44.4	41.47S	174.51E	21	2.3	0.2	14	11
9239	OCT 16	0234 4.8	41.48S	174.25E	16	2.3	0.1	13	8
9240	OCT 16	0257 22.0	40.56S	174.41E	43	2.4	0.1	9	6
9241	OCT 16	0325 0.4	41.66S	174.09E	32	2.6	0.1	14	10
9247	OCT 16	1030 42.7	41.56S	174.38E	14	2.4	0.1	17	12
9255	OCT 16	1700 2.2	40.88S	174.55E	12	2.4	0.2	15	11
9256	OCT 16	1722 7.0	41.63S	174.58E	28	2.3	0.1	11	9
9262	OCT 16	2118 20.6	40.53S	174.71E	73	3.2	0.2	25	19
9272	OCT 17	0212 28.4	41.56S	174.38E	11	2.5	0.2	16	12
9282	OCT 17	1229 27.7	41.35S	174.32E	57	2.3	0.1	9	6
9289	OCT 17	1458 42.2	40.98S	174.59E	65	2.5	0.3	11	9
9290	OCT 17	1703 8.5	41.43S	174.29E	23	2.0	0.2	9	6
9291	OCT 17	1954 7.5	40.72S	175.96E	29	2.6	0.2	9	7
9292	OCT 17	2000 58.6	40.57S	174.49E	24	2.8	0.2	15	11
9296	OCT 17	2118 39.9	41.68S	174.18E	33R	2.3	0.1	8	6
9297	OCT 17	2155 22.0	40.70S	175.45E	24	2.3	0.3	9	6
9299	OCT 17	2340 31.5	41.36S	173.70E	64	2.7	0.2	14	9
9300	OCT 17	2349 21.2	41.42S	174.63E	22	2.2	0.2	12	10
9303	OCT 18	0204 50.7	40.98S	175.00E	40	2.0	0.1	9	7
9306	OCT 18	0630 50.4	41.07S	174.00E	52	2.4	0.2	13	8
9313	OCT 18	1105 56.3	40.72S	174.61E	42	2.4	0.2	11	8
9323	OCT 18	1819 43.7	41.48S	173.95E	40	3.0	0.2	24	18
9326	OCT 18	2104 3.8	41.38S	175.11E	29	3.1	0.1	21	15
9333	OCT 19	0016 7.1	40.56S	174.92E	28	2.3	0.1	10	8
9336	OCT 19	0414 46.7	40.81S	173.64E	130	2.7	0.3	9	8
9342	OCT 19	0829 18.9	40.90S	174.88E	20	2.1	0.2	13	11
9345	OCT 19	0831 11.5	41.29S	174.51E	33	2.0	0.1	13	11
9353	OCT 19	1652 39.3	41.69S	173.94E	18	2.5	0.2	15	10
9362	OCT 19	2322 12.6	40.96S	175.17E	25	3.0	0.3	25	17
9373	OCT 20	0629 10.4	41.59S	173.53E	59	2.7	0.3	22	15
9388	OCT 20	1815 21.7	41.48S	175.56E	24	2.2	0.1	9	6
9390	OCT 20	1857 1.8	40.57S	174.66E	26	2.0	0.2	8	6
9392	OCT 20	1934 5.2	41.68S	174.22E	5R	2.9	0.3	20	17
9394	OCT 20	2147 43.3	41.31S	173.56E	60	2.6	0.2	8	5
9395	OCT 20	2203 6.0	40.79S	174.90E	11	2.8	0.2	19	16
9397	OCT 20	2346 44.1	40.95S	174.15E	57	2.3	0.2	12	9
9407	OCT 21	0414 24.9	40.56S	174.15E	84	3.1	0.3	38	25

NUM	DATE	TIME	LAT	LONG	DEP	MAG	Rsd	NP	NS
9427	OCT 21	1758 6.6	40.83S	174.62E	41	3.1	0.3	30	23
9430	OCT 21	1911 44.1	40.72S	174.24E	57	2.3	0.2	10	6
9433	OCT 21	1951 40.2	40.93S	175.29E	25	3.0	0.3	31	21
9437	OCT 21	2159 39.9	40.56S	175.74E	38	3.2	0.2	28	24
9445	OCT 22	0153 4.0	40.82S	175.75E	31	2.6	0.2	14	10
9448	OCT 22	0338 35.7	41.72S	174.45E	54	3.2	0.1	28	19
9453	OCT 22	0719 24.9	41.69S	174.53E	31	2.5	0.2	19	14
9455	OCT 22	0901 23.0	40.69S	175.11E	33	2.0	0.1	12	8
9463	OCT 22	1139 18.5	40.90S	175.49E	26	2.1	0.1	10	7
9464	OCT 22	1149 18.0	40.90S	175.50E	29	2.2	0.1	10	7
9467	OCT 22	1303 55.4	41.01S	174.16E	53	2.1	0.1	8	5
9493	OCT 23	0513 26.7	41.72S	173.88E	12R	2.5	0.3	16	12
9496	OCT 23	0646 39.8	41.77S	173.89E	13	2.2	0.2	9	6
9501	OCT 23	0912 59.5	41.75S	173.89E	8	3.0	0.3	24	18
9517	OCT 23	1840 14.7	41.11S	174.52E	55	2.0	0.0	6	4
9518	OCT 23	1955 36.3	41.33S	174.34E	33	2.2	0.1	11	8
9519	OCT 23	2057 42.4	40.92S	175.29E	29	2.8	0.2	16	11
9529	OCT 24	0306 25.2	40.59S	174.39E	52	2.7	0.2	18	15
9557	OCT 24	1921 51.5	40.60S	175.66E	29	2.1	0.2	11	7
9564	OCT 24	2321 2.4	41.02S	175.40E	26	2.1	0.1	10	7
9582	OCT 25	1053 54.7	40.77S	173.72E	82	2.8	0.2	17	10
9587	OCT 25	1718 16.0	41.43S	174.36E	62	2.9	0.1	26	19
9609	OCT 26	0551 27.3	40.91S	175.19E	30	2.0	0.1	9	7
9616	OCT 26	1135 34.1	41.66S	174.22E	5R	2.1	0.3	10	8
9620	OCT 26	1212 29.8	41.40S	173.71E	49	2.4	0.1	8	5
9637	OCT 26	1736 59.7	41.66S	174.28E	5R	2.4	0.2	17	12
9644	OCT 26	2321 35.0	41.47S	174.26E	34	2.6	0.2	14	11
9650	OCT 27	0308 32.5	41.65S	174.72E	30	2.3	0.2	11	9
9659	OCT 27	0853 38.0	41.19S	174.76E	30	3.5F	0.1	32	25
9666	OCT 27	1259 42.9	41.69S	174.24E	5R	2.2	0.3	11	7
9668	OCT 27	1409 48.7	41.17S	174.76E	31	2.2	0.0	11	9
9677	OCT 27	1712 35.1	41.03S	175.39E	22	2.3	0.1	10	8
9679	OCT 27	1821 48.2	40.55S	174.20E	80	2.5	0.1	9	7
9680	OCT 27	2028 59.5	41.27S	174.45E	18	2.2	0.3	12	9
9682	OCT 27	2123 31.3	41.40S	174.61E	27	2.0	0.2	10	8
9684	OCT 27	2244 35.4	41.70S	173.99E	12	2.6	0.2	14	11
9686	OCT 27	2344 54.0	40.94S	174.71E	51	2.2	0.1	8	6
9694	OCT 28	0739 42.2	41.01S	175.41E	28	2.0	0.2	14	8
9695	OCT 28	0823 24.3	41.38S	175.60E	17	2.6	0.1	14	9
9704	OCT 28	1309 55.6	40.82S	174.76E	17	3.1	0.2	17	14
9705	OCT 28	1310 0.1	40.80S	174.74E	13	3.1	0.2	19	13
9706	OCT 28	1336 12.1	41.38S	175.59E	18	2.1	0.1	13	9
9708	OCT 28	1413 9.2	40.57S	174.68E	28	2.5	0.3	18	13
9715	OCT 28	1810 25.2	41.03S	173.78E	59	2.5	0.2	7	4
9718	OCT 28	1948 52.0	41.49S	175.54E	27	2.1	0.2	9	7

NUM	DATE	TIME	LAT	LONG	DEP	MAG	Rsd	NP	NS
9719	OCT 28	2032 8.9	41.31S	173.84E	53	2.5	0.1	9	5
9721	OCT 28	2059 26.3	40.52S	174.74E	31	2.2	0.2	11	7
9731	OCT 29	0539 42.1	41.98S	174.24E	12R	2.9	0.3	24	18
9751	OCT 29	1830 36.4	41.46S	174.13E	34	2.1	0.1	8	5
9755	OCT 29	1929 1.9	40.71S	175.90E	25	2.5	0.2	10	7
9757	OCT 29	2014 37.6	40.76S	173.62E	85	2.8	0.1	12	8
9764	OCT 30	0549 47.8	40.99S	175.80E	21	2.6	0.3	14	10
9766	OCT 30	0817 56.7	41.68S	174.19E	21	2.1	0.2	10	6
9776	OCT 30	1356 49.6	41.74S	174.53E	26	2.2	0.1	9	7
9780	OCT 30	1632 19.1	40.78S	175.00E	51	5.2F	0.2	53	42
9781	OCT 30	1640 52.9	40.79S	175.29E	26	2.4	0.2	11	7
9782	OCT 30	1810 43.4	41.84S	174.11E	16	2.6	0.2	14	9
9784	OCT 30	2118 11.2	40.58S	174.35E	12R	2.2	0.2	9	7
9791	OCT 31	0633 43.4	41.19S	174.76E	32	2.5	0.1	14	11
9793	OCT 31	0650 23.7	40.89S	174.73E	11	2.0	0.2	8	6
9796	OCT 31	0842 2.7	41.00S	175.43E	25	2.5	0.2	14	9
9799	OCT 31	0934 37.8	41.45S	175.07E	11	2.1	0.1	11	8
9800	OCT 31	1000 53.0	41.26S	173.69E	64	2.6	0.2	14	9
9802	OCT 31	1351 47.4	41.00S	174.69E	39	4.2F	0.2	39	34
9805	OCT 31	1450 17.6	41.69S	173.94E	14	2.5	0.2	14	10
9808	OCT 31	1535 42.6	41.71S	174.00E	5R	2.0	0.2	8	6
9809	OCT 31	1538 12.1	41.68S	174.18E	57	2.6	0.1	14	10
9814	OCT 31	1625 2.3	40.96S	174.69E	35	2.8	0.2	16	12
9816	OCT 31	1707 58.2	41.67S	173.95E	15	2.7	0.2	17	12
9819	OCT 31	1913 53.6	41.19S	173.55E	59	2.4	0.2	8	5
9821	OCT 31	2104 35.3	40.94S	174.68E	34	2.2	0.2	10	7
9833	NOV 01	0527 37.4	41.08S	174.13E	78	2.4	0.2	6	4
9943	NOV 01	1232 14.9	40.67S	173.57E	115	4.0	0.2	46	33
10058	NOV 01	1931 59.6	41.01S	175.41E	26	2.1	0.1	8	6
10090	NOV 02	0420 57.4	41.68S	174.23E	5R	2.1	0.3	9	7
10103	NOV 02	0747 20.8	41.11S	174.84E	57	2.4	0.1	9	8
10108	NOV 02	0943 5.0	41.58S	174.33E	26	2.4	0.1	14	11
10122	NOV 02	1414 29.1	41.02S	175.41E	25	2.3	0.1	10	7
10138	NOV 02	1706 18.6	41.80S	174.10E	31	2.3	0.1	14	9
10153	NOV 02	2201 41.4	41.39S	174.01E	45	2.9	0.2	16	10
10177	NOV 03	0551 49.3	41.17S	174.20E	46	2.0	0.2	8	5
10208	NOV 03	1410 7.0	40.53S	175.88E	54	3.2	0.2	29	24
10214	NOV 03	1511 24.3	40.89S	175.76E	28	2.3	0.1	9	7
10217	NOV 03	1537 32.8	41.27S	174.97E	22	2.6	0.1	10	6
10226	NOV 03	1747 25.9	40.64S	175.47E	30	2.2	0.2	7	6
10229	NOV 03	1900 12.6	40.87S	175.60E	16	2.8	0.3	13	10
10263	NOV 04	0228 32.5	40.77S	174.44E	59	2.3	0.2	10	8
10271	NOV 04	0442 52.6	40.62S	175.85E	29	2.9	0.2	20	14
10274	NOV 04	0506 41.2	40.57S	175.87E	30	2.4	0.3	8	5
10276	NOV 04	0518 36.9	41.04S	174.37E	48	3.3	0.1	24	16

NUM	DATE	TIME	LAT	LONG	DEP	MAG	Rsd	NP	NS
10293	NOV 04	0658 24.4	40.99S	173.72E	66	2.2	0.2	11	6
10327	NOV 04	1140 0.1	41.10S	174.58E	56	2.6	0.1	13	10
10340	NOV 04	1320 28.7	40.59S	174.98E	43	3.8	0.2	38	31
10422	NOV 05	0533 4.2	41.29S	174.65E	28	3.2	0.2	24	20
10426	NOV 05	0610 32.5	40.70S	175.99E	26	3.4	0.3	28	21
10431	NOV 05	0740 51.8	40.73S	174.88E	35	2.3	0.1	7	5
10442	NOV 05	0906 31.8	41.42S	175.01E	25	3.2	0.1	23	17
10443	NOV 05	0906 55.9	41.42S	175.01E	24	2.7	0.1	11	8
10444	NOV 05	0916 36.3	41.42S	175.01E	26	2.9	0.1	18	13
10448	NOV 05	1015 59.7	41.94S	174.05E	18	3.8F	0.4	23	19
10457	NOV 05	1137 9.7	41.05S	173.54E	85	3.1	0.3	22	16
10489	NOV 05	1533 32.3	40.59S	173.57E	102	2.6	0.2	15	10
10506	NOV 05	1736 33.4	41.23S	174.33E	39	2.5	0.1	13	9
10554	NOV 06	0513 60.0	41.77S	174.35E	12R	2.0	0.1	9	6
10585	NOV 06	1416 50.3	40.89S	174.95E	59	2.1	0.0	8	7
10587	NOV 06	1541 14.5	41.09S	175.51E	30	2.7	0.1	17	12
10589	NOV 06	1621 23.6	41.46S	173.66E	50	2.3	0.0	9	6
10610	NOV 07	0040 46.2	40.85S	173.54E	113	2.9	0.5	9	5
10624	NOV 07	0628 44.4	41.46S	173.92E	43	2.2	0.2	8	6
10646	NOV 07	1347 20.2	40.94S	175.47E	26	2.8	0.2	16	11
10655	NOV 07	1612 44.7	41.62S	173.99E	19	2.3	0.1	7	5
10677	NOV 08	0146 16.5	41.29S	175.12E	27	3.0	0.2	19	14
10694	NOV 08	0728 22.3	40.92S	174.99E	57	2.9	0.1	14	11
10699	NOV 08	0955 23.7	41.22S	174.52E	34	2.8	0.2	18	13
10719	NOV 08	1433 45.0	40.99S	175.30E	25	2.0	0.1	12	9
10721	NOV 08	1538 52.3	40.83S	173.78E	78	3.0	0.2	20	15
10724	NOV 08	1632 32.2	41.66S	174.30E	14	2.5	0.1	14	9
10732	NOV 08	1917 26.9	40.80S	175.07E	28	2.9	0.2	21	18
10744	NOV 08	2235 3.0	41.35S	175.25E	22	2.4	0.1	14	10
10748	NOV 08	2303 38.5	41.23S	175.03E	21	2.5	0.2	17	12
10749	NOV 08	2311 18.6	41.12S	175.80E	31	2.3	0.2	11	8
10751	NOV 08	2344 43.3	41.03S	174.65E	34	2.6	0.1	16	13
10756	NOV 09	0322 58.3	40.96S	174.91E	31	2.8	0.2	17	13
10760	NOV 09	0435 6.8	40.91S	175.73E	29	2.7	0.2	16	11
10764	NOV 09	0500 24.8	40.93S	174.88E	39	2.1	0.1	7	4
10792	NOV 09	1015 56.7	40.97S	175.61E	22	2.1	0.2	10	7
10799	NOV 09	1229 21.5	40.94S	175.61E	25	2.3	0.1	9	7
10821	NOV 09	1842 14.1	40.97S	175.13E	27	2.3	0.1	9	7
10840	NOV 09	2323 21.4	40.53S	174.25E	74	2.9	0.3	19	14
10845	NOV 10	0017 16.7	41.00S	174.44E	39	2.2	0.2	11	7
10846	NOV 10	0022 55.9	41.28S	175.21E	19	2.3	0.1	9	7
10850	NOV 10	0130 17.7	41.03S	175.30E	35	2.2	0.1	10	8
10852	NOV 10	0236 14.1	41.06S	174.27E	49	2.5	0.1	13	9
10872	NOV 10	0949 7.4	41.00S	174.42E	42	2.5	0.2	12	8
10893	NOV 10	1613 9.8	41.66S	174.59E	29	2.3	0.2	11	8

NUM	DATE	TIME	LAT	LONG	DEP	MAG	Rsd	NP	NS
10895	NOV 10	1614 58.4	41.66S	174.58E	30	2.5	0.2	12	10
10906	NOV 10	2002 17.0	41.62S	173.88E	19	2.5	0.2	11	8
10915	NOV 11	0319 31.0	41.01S	175.43E	30	2.1	0.1	11	8
10916	NOV 11	0344 5.1	41.41S	175.36E	17	2.2	0.1	8	5
10929	NOV 11	0754 24.9	41.18S	174.22E	56	2.6	0.2	11	7
10937	NOV 11	0943 40.9	41.87S	174.03E	37	2.2	0.1	7	6
10954	NOV 11	1552 58.8	41.25S	175.05E	20	2.2	0.1	12	10
10955	NOV 11	1553 41.0	41.64S	174.63E	28	2.0	0.1	6	4
10962	NOV 11	1718 40.7	41.20S	174.48E	38	2.5	0.1	16	12
10964	NOV 11	1753 40.4	41.30S	173.74E	65	3.4	0.3	25	19
10974	NOV 11	2002 16.9	41.32S	173.74E	50	2.6	0.2	11	7
10978	NOV 11	2041 26.0	41.38S	174.20E	44	3.7F	0.2	27	22
10980	NOV 11	2053 24.7	40.91S	175.17E	30	2.2	0.1	9	7
10995	NOV 12	0104 30.0	41.00S	175.43E	26	2.3	0.1	12	9
10996	NOV 12	0111 10.1	41.01S	175.42E	27	2.4	0.1	11	8
11002	NOV 12	0319 43.9	41.03S	174.51E	60	2.3	0.0	9	7
11007	NOV 12	0428 7.5	40.77S	175.26E	33	2.5	0.2	13	10
11008	NOV 12	0431 18.6	40.62S	175.96E	26	3.0	0.2	23	19
11015	NOV 12	0622 3.9	41.18S	175.05E	19	2.6	0.2	11	9
11017	NOV 12	0658 9.2	41.07S	175.05E	19	2.8	0.2	15	12
11103	NOV 12	1418 56.7	40.97S	174.52E	12	2.0	0.2	12	10
11149	NOV 12	1943 5.2	40.53S	174.28E	71	3.2	0.3	23	19
11161	NOV 12	2113 54.7	41.28S	174.97E	25	2.2	0.1	15	10
11186	NOV 13	0225 24.9	41.27S	175.24E	26	2.2	0.1	11	9
11189	NOV 13	0246 54.5	41.00S	175.44E	27	2.8	0.1	13	10
11203	NOV 13	0701 49.0	41.58S	174.72E	28	2.2	0.1	11	9
11231	NOV 13	1318 41.3	40.56S	173.88E	89	2.8	0.3	19	13
11258	NOV 13	1831 2.5	41.73S	174.46E	52	2.8	0.1	17	12
11278	NOV 14	0111 26.3	40.97S	173.76E	72	2.4	0.2	7	5
11336	NOV 15	0227 43.0	40.98S	174.56E	56	2.3	0.1	8	6
11363	NOV 15	1215 45.6	41.03S	175.42E	29	2.4	0.1	14	10
11378	NOV 15	1753 24.3	40.67S	175.89E	30	2.5	0.4	13	10
11408	NOV 16	0713 20.4	41.02S	174.34E	66	2.3	0.2	9	6
11429	NOV 16	1624 45.9	40.69S	174.33E	56	2.5	0.1	9	7
11436	NOV 16	1859 46.5	41.45S	175.28E	21	2.2	0.1	10	7
11437	NOV 16	2140 42.9	41.58S	174.06E	5R	2.2	0.1	8	6
11441	NOV 17	0153 38.7	41.63S	174.70E	24	2.2	0.1	8	5
11442	NOV 17	0232 9.9	41.12S	174.46E	61	2.2	0.2	8	6
11448	NOV 17	0820 33.6	40.56S	173.97E	87	3.2	0.3	25	18
11469	NOV 17	1943 42.1	41.65S	173.88E	14	2.3	0.2	10	6
11471	NOV 17	2029 41.6	41.63S	174.62E	30	2.3	0.1	7	5
11473	NOV 17	2223 6.4	41.01S	175.40E	27	2.2	0.2	13	9
11481	NOV 18	0447 6.8	40.94S	175.18E	26	2.6	0.2	14	10
11482	NOV 18	0724 4.0	41.32S	174.41E	18	2.7	0.2	13	10
11486	NOV 18	1416 9.5	41.64S	174.19E	5R	2.3	0.2	12	9

NUM	DATE	TIME	LAT	LONG	DEP	MAG	Rsd	NP	NS
11489	NOV 18	1637 49.0	41.01S	175.43E	26	2.7	0.1	13	10
11490	NOV 18	1819 19.0	40.84S	175.84E	25	2.2	0.2	8	6
11494	NOV 19	0039 58.8	41.13S	175.34E	26	2.7	0.1	13	9
11499	NOV 19	0647 33.4	41.17S	174.75E	30	2.1	0.1	9	6
11505	NOV 19	0955 13.2	40.61S	174.23E	67	2.5	0.2	13	10
11506	NOV 19	1006 6.2	41.56S	174.80E	31	2.7	0.2	20	15
11524	NOV 19	2027 23.1	40.67S	174.21E	70	3.5	0.3	25	22
11527	NOV 19	2143 22.3	41.79S	174.48E	34	3.1	0.2	18	13
11528	NOV 19	2150 29.3	40.89S	174.76E	41	2.0	0.1	8	6
11534	NOV 19	2346 34.1	41.56S	174.38E	18	2.1	0.1	8	5
11541	NOV 20	1041 22.5	41.20S	173.72E	83	3.3	0.3	25	18
11549	NOV 20	2202 29.1	41.56S	174.38E	16	2.1	0.1	10	6
11559	NOV 21	1049 34.6	40.62S	174.34E	74	2.5	0.1	11	8
11570	NOV 21	1409 30.5	41.03S	175.37E	18	2.2	0.2	9	8
11571	NOV 21	1627 37.0	40.63S	173.95E	72	2.9	0.2	16	13
11574	NOV 21	2125 40.8	41.44S	174.57E	27	2.3	0.1	12	10
11579	NOV 22	0157 18.5	40.81S	174.78E	41	2.2	0.2	8	6
11587	NOV 22	0931 31.7	40.89S	175.19E	30	2.4	0.2	12	8
11595	NOV 22	1609 54.0	41.42S	175.01E	23	2.1	0.0	10	7
11601	NOV 22	1911 7.2	41.00S	175.24E	27	2.6	0.1	10	8
11603	NOV 22	2014 23.7	41.59S	174.66E	31	2.2	0.1	9	8
11610	NOV 23	0307 34.1	41.00S	174.66E	47	2.3	0.2	12	9
11618	NOV 23	0954 46.3	41.07S	173.94E	54	2.4	0.2	8	5
11664	NOV 24	0631 16.7	41.68S	174.63E	5R	2.1	0.3	9	7
11668	NOV 24	0818 32.8	41.46S	175.53E	23	2.2	0.1	8	6
11670	NOV 24	1152 43.5	40.54S	173.51E	142	3.4	0.3	31	24
11681	NOV 24	1857 28.6	41.62S	174.42E	14	2.6	0.2	15	14
11695	NOV 25	0123 11.5	40.67S	175.27E	46	3.0	0.2	30	24
11699	NOV 25	0416 2.5	41.08S	174.30E	45	2.1	0.1	8	5
11705	NOV 25	0757 4.0	41.94S	173.97E	12R	2.4	0.3	13	9
11715	NOV 25	1337 47.2	41.57S	174.19E	10	2.5	0.2	14	11
11718	NOV 25	1701 10.6	41.02S	175.41E	28	2.5	0.1	12	9
11724	NOV 25	1922 14.2	41.29S	173.71E	87	2.0	0.0	6	5
11726	NOV 25	1944 49.1	41.08S	175.92E	31	2.2	0.2	10	7
11743	NOV 26	0438 42.0	41.57S	174.20E	10	2.8	0.3	19	14
11745	NOV 26	0510 33.8	41.26S	174.32E	19	2.1	0.2	6	3
11750	NOV 26	0757 53.1	41.17S	174.64E	30	2.1	0.1	10	7
11759	NOV 26	1412 15.4	40.92S	175.76E	31	2.4	0.2	11	7
11763	NOV 26	1519 37.8	41.27S	175.24E	25	2.1	0.1	8	6
11768	NOV 26	1812 38.3	40.71S	174.51E	81	2.6	0.3	24	18
11772	NOV 26	2126 35.6	41.78S	174.55E	29	3.0	0.3	20	14
11775	NOV 27	0235 49.0	40.66S	175.50E	28	2.5	0.1	8	5
11777	NOV 27	0619 35.5	40.66S	174.00E	70	3.1	0.3	19	15
11779	NOV 27	0825 49.0	40.52S	174.81E	23	3.1	0.3	36	28
11785	NOV 27	1206 20.4	41.05S	175.62E	23	2.2	0.2	9	6

NUM	DATE	TIME	LAT	LONG	DEP	MAG	Rsd	NP	NS
11790	NOV 27	1421 31.3	40.69S	175.89E	30	2.8	0.2	15	11
11791	NOV 27	1435 15.3	41.92S	174.59E	29	2.7	0.1	9	6
11792	NOV 27	1443 3.0	40.96S	175.50E	25	2.3	0.1	10	7
11795	NOV 27	1619 35.6	41.25S	174.66E	34	2.1	0.1	6	4
11796	NOV 27	1754 31.4	41.38S	175.71E	15	2.2	0.1	7	5
11797	NOV 27	1755 50.9	41.25S	174.77E	59	2.5	0.1	9	7
11802	NOV 27	2041 22.5	41.40S	175.72E	15	2.3	0.2	7	5
11815	NOV 28	0716 12.2	40.76S	175.15E	30	2.3	0.2	13	8
11818	NOV 28	1044 47.1	41.06S	174.56E	36	2.8	0.1	16	13
11832	NOV 28	2249 39.1	40.95S	175.54E	30	2.2	0.1	9	6
11835	NOV 29	0234 28.5	41.40S	174.58E	27	2.2	0.2	7	5
11836	NOV 29	0835 17.9	41.33S	174.29E	35	2.0	0.0	7	4
11837	NOV 29	0909 26.7	41.67S	173.97E	14	3.2	0.3	20	13
11838	NOV 29	1025 51.4	40.76S	175.90E	26	2.8	0.1	10	7
11839	NOV 29	1152 32.5	41.30S	174.29E	40	2.2	0.2	7	4
11844	NOV 29	1803 19.3	41.19S	173.84E	53	2.5	0.2	14	8
11850	NOV 29	2332 21.9	41.41S	174.93E	23	2.1	0.1	9	7
11853	NOV 30	0416 0.7	41.12S	175.01E	16	2.0	0.1	9	8
11861	NOV 30	1041 27.0	41.01S	175.42E	24	2.7	0.1	12	9
11863	NOV 30	1117 24.9	41.11S	173.86E	63	3.2	0.3	27	18
11869	NOV 30	1313 17.6	41.02S	175.44E	33	2.3	0.1	11	8
11875	NOV 30	1624 52.7	41.69S	174.23E	5R	2.6	0.2	17	14
11882	NOV 30	2125 48.6	41.06S	175.54E	26	2.1	0.1	12	9
11887	DEC 01	0025 29.8	41.26S	175.29E	24	2.2	0.1	11	8
11889	DEC 01	0751 27.4	41.15S	174.60E	33	2.5	0.1	20	12
11900	DEC 01	1730 56.6	41.11S	174.87E	28	2.3	0.1	17	11
11909	DEC 02	0500 56.6	41.08S	175.05E	17	2.8	0.2	18	13
11910	DEC 02	0507 33.4	41.41S	175.01E	25	2.2	0.1	10	9
11925	DEC 02	1236 42.9	41.11S	174.54E	36	2.4	0.1	12	9
11932	DEC 02	1950 11.5	41.07S	175.00E	48	2.0	0.1	8	5
11934	DEC 02	2101 58.1	41.00S	175.43E	32	2.2	0.1	12	7
11939	DEC 03	0231 14.6	41.82S	174.36E	19	2.1	0.2	12	6
11941	DEC 03	0403 36.8	40.93S	175.06E	30	2.8	0.2	17	13
11949	DEC 03	1210 48.0	40.72S	174.33E	57	2.5	0.1	9	7
11960	DEC 03	1909 38.8	40.57S	175.85E	31	2.8	0.2	18	14
11962	DEC 03	1957 27.0	40.72S	175.85E	12R	2.6	0.3	16	11
11966	DEC 03	2133 55.9	40.83S	174.71E	12	2.8	0.3	18	13
11974	DEC 04	0344 36.2	40.84S	174.90E	55	2.1	0.1	9	7
11977	DEC 04	0432 2.5	41.66S	174.40E	12R	2.2	0.3	15	10
11995	DEC 04	1357 40.8	40.71S	174.66E	46	3.4	0.2	33	28
12002	DEC 04	1947 25.7	41.79S	174.11E	10	2.3	0.3	11	7
12004	DEC 04	2030 18.5	41.92S	175.33E	34	2.1	0.2	11	7
12008	DEC 05	0018 9.5	40.86S	174.70E	16	2.1	0.1	6	4
12009	DEC 05	0100 31.7	41.09S	175.01E	27	2.0	0.1	8	6
12015	DEC 05	0526 51.4	41.61S	174.61E	31	2.4	0.2	12	10

NUM	DATE	TIME	LAT	LONG	DEP	MAG	Rsd	NP	NS
12023	DEC 05	0802 36.5	40.72S	174.29E	54	2.7	0.2	12	8
12034	DEC 05	1246 25.1	40.66S	174.98E	31	2.3	0.2	13	10
12035	DEC 05	1250 28.6	40.81S	175.20E	30	2.2	0.2	14	10
12040	DEC 05	1336 48.3	40.86S	174.68E	48	2.3	0.1	11	7
12042	DEC 05	1558 17.9	41.29S	175.19E	29	2.7	0.2	17	12
12048	DEC 05	1835 29.2	41.11S	174.94E	30	2.0	0.1	6	5
12064	DEC 06	0355 40.9	41.03S	173.90E	64	3.4	0.3	31	24
12074	DEC 06	1133 15.9	40.94S	173.65E	75	3.2	0.2	24	17
12078	DEC 06	1244 30.2	40.69S	173.62E	94	2.4	0.2	10	5
12080	DEC 06	1550 10.4	40.55S	175.13E	31	2.3	0.2	10	7
12082	DEC 06	1908 15.0	41.00S	175.64E	28	2.2	0.4	10	7
12086	DEC 06	2300 34.1	41.20S	174.26E	38	2.9	0.2	16	13
12088	DEC 07	0024 39.0	41.21S	174.57E	35	2.6	0.2	14	11
12089	DEC 07	0112 1.2	41.23S	174.27E	37	2.8	0.2	17	12
12104	DEC 07	1001 21.5	41.78S	173.70E	12	2.1	0.2	9	7
12107	DEC 07	1144 53.3	41.74S	174.17E	17	2.0	0.2	11	6
12108	DEC 07	1147 9.0	41.05S	173.68E	95	2.2	0.2	9	6
12112	DEC 07	1250 47.6	41.26S	174.53E	9	2.5	0.3	16	11
12135	DEC 08	0054 57.4	41.78S	173.62E	43	2.3	0.1	11	6
12142	DEC 08	0414 30.1	41.24S	175.20E	11	2.9	0.2	19	15
12157	DEC 08	1522 42.7	41.09S	174.55E	45	2.6	0.1	16	12
12167	DEC 08	1944 32.4	40.86S	175.80E	29	2.3	0.2	9	7
12169	DEC 09	0006 36.0	41.25S	174.25E	38	2.0	0.0	6	4
12171	DEC 09	0031 23.1	41.59S	174.66E	30	2.4	0.1	11	8
12172	DEC 09	0101 56.2	41.54S	174.46E	15	2.5	0.3	16	13
12185	DEC 09	0703 1.4	41.42S	175.00E	22	2.0	0.1	10	7
12198	DEC 09	1610 3.7	41.20S	174.55E	35	2.3	0.1	15	12
12199	DEC 09	1703 55.3	41.92S	174.28E	12R	3.4	0.4	25	21
12204	DEC 09	2145 45.0	41.35S	174.20E	41	2.3	0.1	10	7
12206	DEC 09	2236 6.3	41.83S	174.10E	12R	2.7	0.2	18	13
12209	DEC 09	2301 22.2	41.00S	175.43E	28	2.6	0.1	13	10
12210	DEC 09	2326 1.4	41.00S	175.43E	28	2.0	0.1	8	6
12211	DEC 09	2337 38.9	41.26S	174.03E	50	2.3	0.0	6	3
12221	DEC 10	0628 18.0	40.77S	174.68E	38	2.1	0.1	12	8
12222	DEC 10	0737 57.6	41.35S	174.80E	53	2.5	0.1	13	10
12225	DEC 10	0936 57.3	41.56S	174.37E	14	2.2	0.2	15	10
12226	DEC 10	1038 5.3	41.00S	175.44E	32	2.2	0.2	11	8
12234	DEC 10	1420 41.4	41.38S	175.11E	28	2.5	0.2	18	13
12235	DEC 10	1449 15.9	41.17S	175.66E	18	2.2	0.1	10	7
12236	DEC 10	1453 38.0	41.01S	175.42E	32	2.2	0.1	14	10
12237	DEC 10	1522 21.8	41.02S	175.40E	27	2.7	0.1	12	9
12247	DEC 11	0241 46.9	41.01S	175.43E	26	2.9	0.1	15	12
12248	DEC 11	0244 6.0	41.01S	175.42E	26	2.4	0.1	14	10
12251	DEC 11	0333 10.5	41.55S	174.27E	17	2.0	0.1	8	4
12255	DEC 11	0540 38.9	41.55S	174.28E	11	3.7	0.2	20	18

NUM	DATE	TIME	LAT	LONG	DEP	MAG	Rsd	NP	NS
12256	DEC 11	0546 17.7	41.55S	174.28E	11	3.4	0.2	22	19
12257	DEC 11	0556 19.7	41.54S	174.27E	19	2.1	0.2	10	7
12260	DEC 11	0819 15.6	40.62S	175.79E	31	2.6	0.3	9	7
12266	DEC 11	1332 8.8	40.65S	175.54E	30	2.6	0.2	12	9
12269	DEC 11	1435 41.0	41.98S	174.59E	12R	2.0	0.2	7	6
12282	DEC 12	0038 59.5	40.82S	174.84E	5R	2.0	0.2	7	4
12285	DEC 12	0301 51.8	40.68S	174.23E	50	2.2	0.3	11	8
12286	DEC 12	0357 32.9	40.91S	174.56E	52	2.0	0.1	11	5
12287	DEC 12	0409 5.8	41.45S	174.67E	55	2.2	0.1	11	9
12289	DEC 12	0506 38.5	41.40S	175.45E	26	2.7	0.6	16	10
12291	DEC 12	0905 33.6	41.65S	175.23E	38	2.2	0.1	7	5
12292	DEC 12	0916 44.3	41.47S	174.44E	19	2.3	0.1	14	11
12306	DEC 12	1318 53.5	41.36S	174.07E	41	3.0	0.2	20	17
12314	DEC 12	1634 51.9	40.94S	175.56E	30	2.2	0.2	10	8
12318	DEC 12	1833 49.4	41.19S	174.22E	48	2.8	0.1	16	10
12326	DEC 12	2059 32.7	41.40S	174.56E	21	3.0	0.2	24	17
12332	DEC 13	0030 8.0	41.95S	173.95E	13	2.4	0.2	10	7
12336	DEC 13	0202 39.1	40.87S	174.73E	13	2.0	0.1	9	7
12340	DEC 13	0427 36.6	40.83S	174.77E	40	2.1	0.2	8	6
12341	DEC 13	0427 45.3	40.80S	174.84E	46	2.3	0.2	7	5
12344	DEC 13	0523 1.0	41.05S	175.37E	28	2.0	0.0	10	7
12354	DEC 13	0903 43.0	41.70S	173.68E	43	2.1	0.2	12	7
12362	DEC 13	1242 6.0	41.60S	174.65E	31	2.3	0.1	7	6
12373	DEC 13	1927 5.4	40.90S	175.09E	31	2.3	0.1	10	7
12388	DEC 14	0408 17.4	40.90S	174.05E	60	2.8	0.2	9	6
12393	DEC 14	0620 25.5	41.96S	173.97E	12R	2.2	0.2	5	4
12396	DEC 14	0926 53.7	41.41S	175.65E	31	2.9	0.2	15	12
12398	DEC 14	0931 56.7	41.59S	174.45E	19	2.2	0.3	10	8
12400	DEC 14	1017 43.6	41.02S	175.43E	26	2.2	0.1	11	7
12403	DEC 14	1106 25.5	41.60S	174.46E	12R	2.4	0.2	11	8
12404	DEC 14	1132 10.4	41.21S	174.24E	39	2.5	0.2	11	8
12409	DEC 14	1727 58.8	40.58S	173.75E	95	2.3	0.2	13	7
12412	DEC 14	2030 29.1	41.31S	174.50E	11	2.3	0.3	14	10
12414	DEC 14	2317 15.3	40.55S	174.40E	40	2.0	0.2	8	6
12426	DEC 15	0935 16.7	41.64S	174.00E	14	2.5	0.2	11	8
12441	DEC 15	1614 12.1	41.59S	173.79E	41	2.3	0.1	12	7
12450	DEC 15	2239 14.8	40.66S	175.55E	26	3.3	0.3	29	23
12461	DEC 16	0523 44.8	41.30S	175.16E	28	2.6	0.1	14	11
12468	DEC 16	0914 9.0	40.80S	175.32E	23	2.2	0.1	10	8
12469	DEC 16	0921 50.2	40.80S	174.23E	59	2.3	0.1	9	6
12474	DEC 16	1112 6.9	40.69S	175.56E	29	2.1	0.1	7	4
12480	DEC 16	1540 52.6	41.21S	174.55E	54	2.2	0.0	7	5
12493	DEC 17	0258 12.9	41.18S	174.87E	51	2.1	0.1	10	8
12497	DEC 17	0613 3.9	40.93S	175.55E	27	2.4	0.1	10	7
12518	DEC 17	1357 1.1	40.50S	174.55E	85	2.6	0.2	13	9

NUM	DATE	TIME	LAT	LONG	DEP	MAG	Rsd	NP	NS
12519	DEC 17	1414 56.2	41.29S	175.20E	22	2.0	0.2	8	7
12535	DEC 17	2059 33.8	41.27S	175.30E	22	2.2	0.1	11	8
12550	DEC 18	0718 18.9	41.61S	175.37E	15	2.1	0.2	11	8
12561	DEC 18	1206 39.5	41.58S	175.35E	17	2.2	0.1	12	8
12568	DEC 18	1618 27.2	40.79S	173.93E	75	2.1	0.2	11	8
12569	DEC 18	1647 10.8	41.65S	174.78E	28	3.5	0.2	25	19
12571	DEC 18	1707 48.0	41.59S	175.38E	23	2.5	0.3	15	11
12573	DEC 18	1737 43.1	41.62S	174.76E	31	2.3	0.2	11	8
12574	DEC 18	1804 22.4	40.96S	175.68E	30	2.2	0.1	8	6
12591	DEC 19	0503 37.5	41.35S	174.35E	42	5.1F	0.2	36	32
12592	DEC 19	0504 57.2	41.27S	174.29E	41	3.2	0.2	12	8
12594	DEC 19	0519 34.5	41.31S	174.33E	42	3.5F	0.2	26	22
12595	DEC 19	0524 8.2	41.32S	174.37E	35	2.3	0.2	11	6
12596	DEC 19	0524 9.2	41.74S	174.15E	15	2.5	0.1	9	5
12597	DEC 19	0524 32.5	41.47S	174.37E	21	2.0	0.0	5	3
12598	DEC 19	0532 34.7	41.31S	174.33E	38	3.0	0.2	23	16
12599	DEC 19	0551 1.5	41.37S	174.33E	34	2.2	0.0	6	4
12600	DEC 19	0730 33.3	41.38S	174.34E	35	2.0	0.1	7	4
12602	DEC 19	0928 40.5	41.37S	174.33E	34	2.1	0.1	9	5
12609	DEC 19	1404 44.5	41.67S	174.29E	15	2.1	0.1	9	5
12611	DEC 19	1550 6.8	41.32S	174.32E	39	2.2	0.1	9	6
12612	DEC 19	1623 40.8	41.84S	174.29E	9	2.3	0.1	9	7
12614	DEC 19	1731 40.3	41.11S	175.88E	31	2.4	0.2	8	6
12623	DEC 20	0335 56.3	41.15S	173.83E	56	2.1	0.2	7	4
12627	DEC 20	0557 33.2	41.16S	174.74E	29	2.4	0.2	11	8
12629	DEC 20	0608 23.9	41.14S	174.74E	28	2.1	0.0	7	5
12630	DEC 20	0623 21.7	41.63S	175.51E	22	2.6	0.2	10	8
12643	DEC 20	1149 10.2	40.74S	174.58E	41	3.4	0.2	30	24
12645	DEC 20	1213 19.0	41.27S	175.24E	26	2.1	0.1	8	7
12646	DEC 20	1246 13.5	41.04S	174.83E	52	2.2	0.1	8	6
12657	DEC 20	1642 39.1	41.70S	174.28E	12R	2.3	0.2	10	7
12661	DEC 20	2017 10.0	40.89S	174.73E	16	2.4	0.2	9	7
12674	DEC 21	0019 54.4	40.86S	174.71E	13	2.7	0.2	8	6
12682	DEC 21	0531 40.9	40.78S	175.84E	30	2.7	0.2	11	8
12688	DEC 21	1217 51.1	40.50S	174.45E	29	2.4	0.2	10	7
12691	DEC 21	1414 52.0	40.96S	175.46E	14	2.9	0.2	12	9
12693	DEC 21	1512 58.5	41.30S	175.00E	26	2.6	0.1	15	10
12702	DEC 22	0035 11.6	41.51S	174.16E	33	2.2	0.1	8	5
12704	DEC 22	0057 22.6	41.29S	175.02E	27	2.0	0.1	6	5
12711	DEC 22	0542 27.1	41.60S	173.76E	50	2.7	0.3	19	12
12730	DEC 22	1410 21.3	41.30S	174.30E	40	2.6	0.2	16	12
12739	DEC 22	1657 34.6	41.25S	175.32E	21	2.1	0.2	10	6
12745	DEC 22	1837 21.2	40.94S	175.02E	30	2.1	0.1	11	7
12748	DEC 22	2009 46.6	41.31S	174.30E	41	2.4	0.2	13	9
12752	DEC 22	2207 26.4	40.63S	173.53E	132	2.9	0.3	14	10

NUM	DATE	TIME	LAT	LONG	DEP	MAG	Rsd	NP	NS
12786	DEC 23	2206 32.9	41.36S	174.27E	44	2.0	0.0	7	5
12789	DEC 24	0052 45.5	41.16S	174.64E	31	2.6	0.1	17	12
12790	DEC 24	0406 22.2	40.86S	173.74E	80	2.9	0.3	18	12
12792	DEC 24	0523 43.8	41.25S	175.23E	24	2.4	0.1	9	7
12794	DEC 24	0649 6.7	40.84S	175.80E	24	2.3	0.2	6	5
12797	DEC 24	0818 57.7	41.46S	173.63E	87	2.5	0.3	10	6
12802	DEC 24	1059 2.2	40.91S	174.75E	47	2.1	0.1	7	4
12813	DEC 24	2030 56.4	41.00S	174.59E	61	2.3	0.3	9	5
12817	DEC 24	2242 48.2	41.48S	173.52E	81	2.6	0.2	10	7
12819	DEC 24	2346 47.5	40.63S	174.90E	14	2.4	0.2	11	5
12821	DEC 25	0115 18.4	40.53S	173.99E	66	2.8	0.4	13	9
12831	DEC 25	0842 4.3	41.37S	175.12E	27	2.0	0.0	7	6
12837	DEC 25	1040 0.5	40.63S	174.89E	14	2.2	0.1	8	6
12838	DEC 25	1116 27.8	41.33S	174.33E	38	3.1	0.2	20	17
12852	DEC 25	2255 54.2	41.18S	174.76E	33	2.2	0.2	8	5
12853	DEC 26	0001 24.5	41.01S	175.42E	24	2.7	0.2	18	11
12858	DEC 26	0735 12.9	41.11S	175.19E	34	2.5	0.1	13	7
12860	DEC 26	0824 45.3	41.04S	173.79E	73	2.0	0.2	7	5
12875	DEC 26	1059 16.3	41.10S	174.58E	35	2.0	0.1	11	7
12880	DEC 26	1128 25.5	41.58S	174.03E	32	2.4	0.2	13	8
12886	DEC 26	1247 0.5	41.45S	174.37E	29	2.3	0.3	7	5
12892	DEC 26	1502 32.0	41.01S	175.42E	25	2.2	0.2	8	6
12896	DEC 26	1823 52.9	41.95S	173.55E	33	2.6	0.1	10	6
12900	DEC 26	1913 36.1	40.55S	174.76E	26	2.5	0.3	11	9
12905	DEC 26	2058 40.9	40.90S	175.72E	30	2.7	0.2	11	8
12915	DEC 27	0209 5.5	40.91S	174.60E	52	3.0	0.1	14	11
12937	DEC 28	0549 1.8	41.07S	173.66E	94	3.4	0.3	22	14
12938	DEC 28	0640 23.1	41.45S	174.53E	23	2.2	0.2	10	6
12944	DEC 28	1137 48.4	41.44S	173.72E	63	2.4	0.1	8	5
12954	DEC 28	1808 34.9	41.37S	174.62E	30	2.8	0.2	18	14
12958	DEC 28	2110 1.9	40.63S	174.43E	51	2.2	0.2	10	6
13003	DEC 30	0605 46.0	40.87S	175.62E	22	2.4	0.2	7	5
13009	DEC 30	0725 8.3	41.65S	174.49E	46	2.2	0.1	8	5
13016	DEC 30	1228 4.0	41.03S	175.83E	27	2.8	0.2	12	8
13019	DEC 30	1505 10.8	41.72S	173.92E	14	2.2	0.1	8	6
13020	DEC 30	1612 58.2	40.66S	175.41E	29	2.2	0.2	9	6
13025	DEC 30	2315 38.1	41.03S	174.90E	32	2.2	0.2	12	8
13029	DEC 31	0740 2.3	40.75S	175.73E	5R	3.4	0.4	22	18
13034	DEC 31	1333 39.5	40.52S	174.39E	32	2.2	0.2	7	5
13042	DEC 31	1849 42.1	40.52S	175.79E	30	2.5	0.1	7	6
13045	DEC 31	2013 59.8	41.57S	174.02E	16	2.5	0.1	8	4

NON-INSTRUMENTAL DATA

THE FELT REPORTING SYSTEM

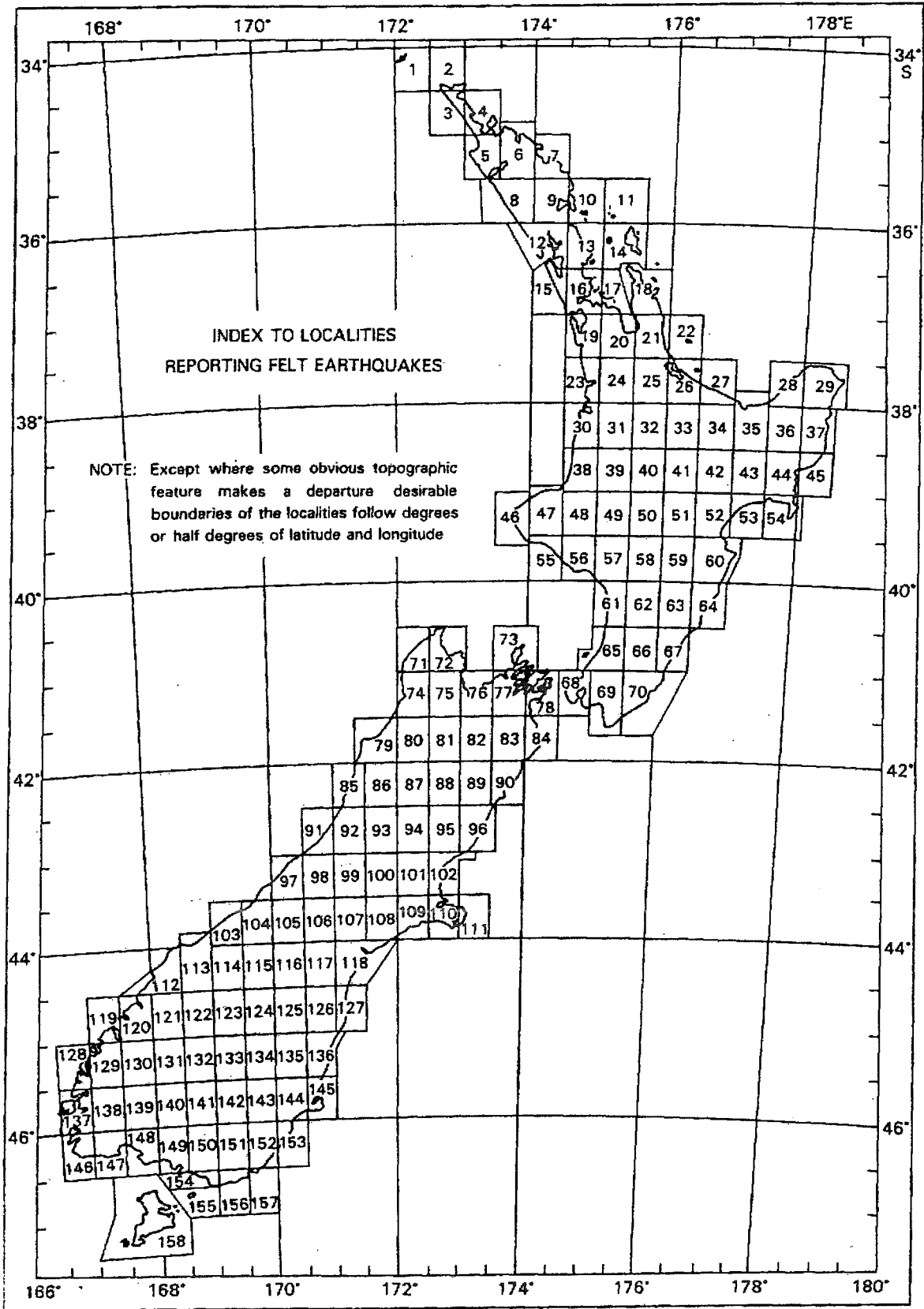
The Observatory has recruited a network of about 600 volunteer observers spread throughout the country, who use a standard form to describe the effects of any earthquake they feel. The Observatory also collects casual reports from newspapers, meteorological observers, postmasters and members of the public. For large earthquakes, or ones with features of special interest, questionnaires are issued and assessed.

Several difficulties arise in assessing the distribution of felt intensity. The population of the country is very unevenly spread, and the observers' personal circumstances may prevent them from feeling a shock that has been noticed by others. These problems also affect lists of earthquakes felt in particular localities. It may reasonably be assumed that a strong earthquake reported from one township was felt in another nearby, even though the Observatory has received no report. However, an index of this kind must summarise data and not deductions, so the following scheme is used.

The land area of New Zealand has been divided into 'localities', mostly bounded by half-degree lines of latitude and longitude, but varied as necessary to avoid splitting

obvious geographic or structural units (see map overleaf). Each locality has a number and a name, usually that of the principal population centre within it. The names are listed overleaf. In most localities there are at least two well-separated reporters, but there are still some sparsely populated parts of the country without observers, notably in Southland. Felt information is summarised in information lines following the instrumental data in the main list of earthquakes. Modified Mercalli intensities quoted there have been assessed by the Observatory from replies to standard questionnaires. Assessments based on less formal descriptions of intensity are included in the following list, in which the localities which have reported shocks during the year are presented in alphabetical order, each followed by the reference numbers of the shocks felt and their respective maximum reported intensities within that locality. By comparing the reports from neighbouring localities, it is possible to form a truer estimate of the incidence of the felt effects than would be possible from a simple list of places reporting each shock.

A further list records reports received from places in the south-west Pacific.



Standard Reporting Localities.

STANDARD REPORTING LOCALITIES

1	Three Kings	41	Taupo	81	Glenhope	121	Glenorchy
2	Te Reinga	42	Te Whaiti	82	Wairau	122	Arrowtown
3	Ninety Mile Beach	43	Tuai	83	Awatere	123	Wanaka
4	Doubtless Bay	44	Whakapunaki	84	Cape Campbell	124	St Bathans
5	Kaitaia	45	Gisborne	85	Greymouth	125	Kurow
6	Kaikohe	46	Cape Egmont	86	Reefton	126	Duntroon
7	Bay of Islands	47	New Plymouth	87	Maruia	127	Waimate
8	Dargaville	48	Whangamomona	88	Hanmer	128	Secretary Is.
9	Whangarei	49	Ohakune	89	Clarence	129	Doubtful Sound
10	Bream Head	50	Chateau	90	Kaikoura	130	Te Anau
11	Moko Hinau	51	Kaweka	91	Hokitika	131	Livingstone Mts
12	Kaipara	52	Napier	92	Kumara	132	Kingston
13	Warkworth	53	Wairoa	93	Arthur's Pass	133	Alexandra
14	Barrier Islands	54	Mahia	94	Lake Sumner	134	Poolburn
15	Helensville	55	Hawera	95	Culverden	135	Ranfurly
16	Auckland	56	Waverley	96	Cheviot	136	Oamaru
17	Waiheke	57	Wanganui	97	Franz Josef	137	Resolution Island
18	Coromandel	58	Taihape	98	Hari Hari	138	Pillans Pass
19	Pukekohe	59	Ruahine	99	Whitcombe Pass	139	Monowai
20	Mercer	60	Hastings	100	Lake Coleridge	140	Mossburn
21	Thames	61	Bulls	101	Oxford	141	Waikaia
22	Mayor Is.	62	Palmerston North	102	Rangiora	142	Roxburgh
23	Raglan	63	Dannevirke	103	Haast	143	Lawrence
24	Hamilton	64	Porangahau	104	Bruce Bay	144	Outram
25	Matamata	65	Otaki	105	Mount Cook	145	Dunedin
26	Tauranga	66	Masterton	106	Tekapo	146	Puysegur Point
27	Whakatane	67	Castlepoint	107	Mount Somers	147	Poteretere
28	Te Kaha	68	Wellington	108	Ashburton	148	Tuatapere
29	East Cape	69	Featherston	109	Rakaia	149	Invercargill
30	Kawhia	70	Martinborough	110	Christchurch	150	Gore
31	Te Kuiti	71	Mount Stevens	111	Akaroa	151	Clinton
32	Tokoroa	72	Takaka	112	Big Bay	152	Balclutha
33	Rotorua	73	D'Urville Island	113	Jackson's Bay	153	Waihola
34	Murupara	74	Karamea	114	Makarora	154	Bluff
35	Opotiki	75	Motueka	115	Lake Ohau	155	Ruapuke
36	Motu	76	Nelson	116	Pukaki	156	Tahakopa
37	Tolaga Bay	77	Blenheim	117	Fairlie	157	Owaka
38	Mokau	78	Picton	118	Timaru	158	Stewart Is.
39	Taumarunui	79	Westport	119	George Sound	159	Chatham Islands
40	Tokaanu	80	Murchison	120	Milford		

EARTHQUAKES FELT IN STANDARD LOCALITIES

Localities within which earthquakes were felt are listed in alphabetical order, each preceded by its number on the reference map. Each set of numbers, separated by commas, following the name of the locality consists of an earthquake reference number followed by the maximum intensity (in brackets) reported within the district covered

by the locality name. An asterisk (*) indicates that the particular intensity was not evaluated from the standard questionnaire. The location of the earthquake, the instrumental magnitude and the actual places at which it was reported felt may be found from the table 'Summary of Origins and Magnitudes'.

16	Auckland	2349	(4*),	4167	(4).								
24	Hamilton	2784	(4*).										
25	Matamata	5579	(4*),	9173	(4*),	9174	(4).						
26	Tauranga	304 11388	(4*), (4*).	4545	(4*),	5244	(4),	8733	(4*),	9173	(4),	9174	(3),
27	Whakatane	5577	(4*),	7563	(4*).								
29	East Cape	5577	(4).										
31	Te Kuiti	4167	(3).										
33	Rotorua	4038 12557	(4*), (4*).	4913	(4*),	4924	(4*),	7415	(4),	12277	(4*),	12556	(4*),
34	Murupara	1298	(4*),	1340	(4*),	1725	(4*).						
35	Opotiki	2351	(4),	5577	(4),	7312	(4),	7415	(4),	7563	(4).		
36	Motu	7415	(3),	12300	(4).								
38	Mokau	2188	(4),	2784	(4),	4167	(4),	4853	(4).				
39	Taumarunui	6887	(4*),	8720	(4).								
40	Tokaanu	1600 8447	(4*), (4),	2137 12978	(3), (4),	5033 13005	(4), (4).	5779	(4),	7131	(4),	7415	(4),
41	Taupo	2137 6234 7476	(3*), (4*), (4*),	3100 6247 9148	(4*), (4*), (4*),	3591 7059 12993	(4*), (4), (4).	4227 7060	(4), (4),	5033 7131	(4), (5),	5779 7415	(4), (5),
42	Te Whaiti	12300	(4*).										
43	Tuai	8221	(4),	12300	(4).								
44	Whakapunaki	5577	(4).										
45	Gisborne	3641	(4),	5577	(4),	7563	(4),	8805	(3),	13050	(4).		
46	Cape Egmont	1854	(4),	2784	(4),	3041	(4),	4853	(4).				
47	New Plymouth	2413 7482	(4*), (4).	2784	(4),	3041	(3*),	4853	(4),	6887	(4),	7415	(4),
48	Whangamomona	1424 2784	(4*), (4).	1436	(4*),	1437	(4*),	2160	(4*),	2188	(4),	2413	(4),

151 Clinton	9142 (4),	9839 (4*).
152 Balclutha	5405 (3),	9142 (4*).
156 Tahakopa	9142 (4).	
158 Stewart Is.	4094 (4*).	

FELT REPORTS FROM OUTSIDE NEW ZEALAND

The Observatory sometimes receives reports of earthquakes felt on islands of the south-west Pacific and other places beyond the limits of its systematic reporting

network. Where Modified Mercalli scale intensities in the list below are shown in quotes, they have been estimated by the reporters, not the Observatory.

DATE	TIME	INTENSITY	PLACE
Jan 15	21h 52m	MM3	Raoul Island
Jan 16	15h 02m	MM4	Raoul Island
Feb 01	19h 47m	MM4	Raoul Island
Feb 02	16h 29m	MM4	Raoul Island
Apr 11	06h 41m	'felt'	Raoul Island
Nov 25	14h 50m	'felt'	Raoul Island
Dec 01	22h 57m	'felt'	Raoul Island
Dec 08	18h 02m	'felt'	Raoul Island
Dec 17	02h 29m	'felt'	Raoul Island

PUBLICATIONS BY STAFF MEMBERS

The following papers by members of the Seismological Observatory staff were published in 2000:

Abercrombie, R.E.; Webb, T.H.; Robinson, R.; McGinty, P.J.; Mori, J.J.; Beavan, R.J. The enigma of the Arthur's Pass, New Zealand, earthquake - 1. Reconciling a variety of data for an unusual earthquake. *Journal of geophysical research. Solid earth* 105(B7): p. 16119-16137.

The 1994 Arthur's Pass earthquake (M_w 6.7) is the largest in a recent sequence of earthquakes in the central South Island, New Zealand. No surface rupture was observed, the aftershock distribution was complex, and routine methods of obtaining the faulting orientation of this earthquake proved contradictory. We use a range of data and techniques to obtain our preferred solution, which has a centroid depth of 5 km, $M_0=1.3 \times 10^{19}$ N m, and a strike, dip, and rake of 221° , 47° , 112° , respectively. Discrepancies between this solution and the Harvard centroid moment tensor, together with Global Positioning System (GPS) observations and unusual aftershock distribution, suggest that the rupture may not have occurred on a planar fault. A second, strike slip, subevent on a more northerly striking plane is suggested by these data but neither the body wave modelling nor regional broadband recordings show any complexity or late subevents. We relocate the aftershocks using both one-dimensional and three-dimensional velocity inversions. The depth range of the aftershocks (1-10 km) agrees well with the preferred mainshock centroid depth. The aftershocks near the hypocenter suggest a structure dipping toward the NW, which we interpret to be the mainshock fault plane. This structure and the Harper fault, ~15 km to the south, appear to have acted as boundaries to the extensive aftershock zone trending NNW-SSE. Most of the $M_L \geq 5$ aftershocks, including the two largest (M_L 6.1 and M_L 5.7), clustered near the Harper fault and have strike slip mechanisms consistent with motion on this fault and its conjugates. Forward modelling of the GPS data suggests that a reverse slip mainshock, combined with strike slip aftershock faulting in the south, is able to match the observed displacements. The occurrence of this earthquake sequence implies that the level of seismic hazard in the central South Island is greater than previous estimates.

Audoine, E.; Savage, M.; Gledhill, K.R. Seismic anisotropy from local earthquakes in the transition region from a subduction to a strike-slip plate boundary, New Zealand. *Journal of geophysical research. Solid earth* 105(B4): p. 8013-8033.

Shear wave splitting is used to investigate anisotropy in the crust and upper mantle in a subduction zone (lower half of the North Island of New Zealand), and its transition to oblique transform faulting (Marlborough area, northern South Island). In Marlborough, delay times show almost no increase with depth, and it is most likely that the higher-frequency phases used in this study respond mainly to lithospheric anisotropy. In the central Marlborough Fault System (MFS), fast polarisations are subparallel to the faults. Anisotropy is attributed to the presence of metamorphosed schist (eclogite), of 30 ± 10 km thickness and located 50-80 km beneath the MFS. On the edges of the MFS, fast polarisations are parallel to the maximum compressive stress direction, consistent with crack-induced anisotropy in the crust. The shear zone, which is as wide as the island in the mantle as inferred from SKS phases, seems to occur in a narrower zone in the crust. In the lower half of the North Island, fast polarisations from events at all depths are oriented half of the North Island, fast polarisations from events at all depths are oriented parallel to the strike of the Hikurangi subduction zone as well as to the faults. Polarisations are similar to those of SKS phases, which mainly sample the mantle. This suggests that the lithosphere and the upper mantle asthenosphere deform in a coherent strike-slip shear. We calculate $1.2 \pm 0.3\%$ velocity anisotropy in the first 200 km of the mantle from increasing delay times with depth. In order to match the SKS delay times, this result requires the presence of anisotropic material down to 580 ± 100 km depth, or a change in anisotropy with depth, or frequency dependent splitting.

Benites, R.A. The 17th Course of the International School of Geophysics 'Fault interaction by stress transfer: new horizons for understanding earthquake occurrence'. *Newsletter / New Zealand Geophysical Society* 57 p. 40-44.

The school was focused, basically, on issues relevant to earthquake triggering, covering a wide variety of subjects, such as rock mechanics, tectonics, seismology, geodesy, theoretical elasticity, etc. About 120 scientists participated from different parts of the world, New Zealand included.

Benites, R.A.; Olsen, K.B.; Wood, P.R. Modeling strong ground motion in the Wellington metropolitan area, New Zealand. *Eos* 81(48:supplement): p. F828.

Chadwick, M.P.; Eberhart-Phillips, D. Three-dimensional attenuation imaging of the Northern Hikurangi subduction margin, New Zealand. *Eos* 81(22:supplement): p. WP136.

Cousins, W.J.; Heron, D.W.; Jensen, S.; Kozuch, M.J.; Savage, J. City risk: an integrated risk assessment for Wellington, New Zealand. *Hazards & society: planning for an earthquake crisis in New Zealand: 28-29 February 2000, field trip to Wellington Fault, 1 March 2000*: 5p.

While the first half of the 20th century was characterised by a redistribution of wealth and the latter half by a redistribution of power, the first part of the 21st century may be characterised by a redistribution of risk. The reasons for this are clear: about 80% of a world population of six billion are living in metropolitan areas. Many of these swelling urban areas are vulnerable to natural and technological disaster, with people continuing to settle in marginal areas. Recent disasters have demonstrated how brittle our cities have become, with vulnerable populations at increasingly higher levels of risk despite advances in our understanding of disaster issues. The global upsurge in urban growth is compounded by the increasing complexity and interdependency within the infrastructure and economies supporting these communities. Given this complexity, managing growth is a difficult task as city planners, risk managers, and others are confronted with the need to build more resilient and sustainable communities.

Cousins, W.J.; Heron, D.W.; Jensen, S.; Kozuch, M.J.; Savage, J. Integrated and interactive risk assessment platform for Wellington, New Zealand. *12th World Conference on Earthquake Engineering*:

Wellington, the capital of New Zealand, is at risk from many hazards. Earthquakes pose the greatest threat. Recognising these risks, Wellington city's Emergency Management Office has commenced an all-hazards programme which promotes risk reduction, community readiness, response co-ordination and disaster recovery. At the heart of this work is risk assessment. The Integrated Risk Assessment Programme is designed to use geographic information systems (GIS) to illustrate various aspects of hazard impact, with the twin goals of enhanced communication of risk and greater precision in the formulation of policy options. This project provides a more holistic view of the consequence of various approaches to hazards. Practical techniques, utilising the most up-to-date science and technology, are used to incorporate the latest information into a comprehensive system. Project goals are as follows: evaluate the level of risk resulting from interactions among natural, built, and social environments; create an interactive platform for the risk assessment model so that parametric analyses and other sensitivity tests can be performed to evaluate the effect various mitigation strategies, options, and policies may have on risk reduction; provide results in a format that Council and other organisations can use to support policy recommendations; increase community awareness of relationships between hazard and risk through development of an accessible interactive resource on the Internet.

Davenport, A.J.; Gurnell, A.M.; Armitage, P.D. Hydro-ecological classification of urban rivers. *Fresh perspectives: a joint conference of New Zealand Hydrological Society, Meteorological Society of New Zealand, New Zealand Limnological Society, 21-24 November 2000, University of Canterbury, Christchurch, New Zealand: abstracts and general information*: p. 224-225.

Doser, D.J.; Robinson, R. Modelling stress changes induced by earthquakes in the northeastern South Island, New Zealand. *Seismological research letters* 71(2): p. 257.

Downes, G.L.; Doser, D.; Webb, T.H.; McSaveney, M.J.; Chague-Goff, C.; Darby, D.J.; Barnett, A. Re-evaluation and analysis of the March and May 1947 tsunami. *Geological Society of New Zealand, New Zealand Geophysical Society Joint Annual Conference, 27-30 November 2000: programme & abstracts*: p. 38.

Downes, G.L.; Webb, T.H.; McSaveney, M.J.; Darby, D.J.; Doser, D.; Chague-Goff, C.; Barnett, A. The 26 March and 17 May 1947 Gisborne earthquakes and tsunami: implication for tsunami hazard for East Coast, North Island, New Zealand. *The International Workshop: tsunami risk assessment beyond 2000: theory, practice and plans: in memory of Professor Sergey L. Soloviev, June 14-16, 2000, Russia, Moscow Soloviev, June 14-16, 2000, Russia, Moscow*: p. 21.

Eberhart-Phillips, D.; Chadwick, M.P. Three-dimensional attenuation model of the shallow Hikurangi Subduction Zone in the Raukumara Peninsula, New Zealand. *Geological Society of New Zealand, New Zealand Geophysical Society Joint Annual Conference, 27-30 November 2000: programme & abstracts* : p. 40.

Eberhart-Phillips, D.; Reyners, M.E. A complex, young subduction zone imaged by 3-D seismic velocity, Fiordland, New Zealand. *Eos* 81(48:supplement): p. F1080-F1081.

Ferris, B.G. Some guidelines for CUSP analysts. *Institute of Geological and Nuclear Sciences science report 2000/22*: 17 p.

There are broad guidelines for using the CUSP system for the analysis and location of earthquakes recorded on the NZ digital network. They should cover most of what is usually required during analysis. More detailed and comprehensive information on the CUSP system can be found in the CUSP User's Guide.

Gledhill, K.R. President's piece. *Newsletter / New Zealand Geophysical Society* 55: p. 4.

The President of the Geophysical Society reflects on the start of the new millennium.

Gledhill, K.R. Conference reviews: AGU Fall Meeting: Seismology. *Newsletter / New Zealand Geophysical Society* 55: p. 37-40.

Over 8000 people attended the Fall 1999 AGU Meeting. There were special sessions on the Turkey earthquake, the Taiwan earthquake and the Hector Mine, California earthquake. Sessions and posters on seismic anisotropy and shear wave splitting were checked out. New developments in the instrumental side of seismology were checked out. The USArray project, part of EARTHSCOPE, is a huge project. The tsunami debate continues.

Gledhill, K.R. President's piece. *Newsletter / New Zealand Geophysical Society* 56: p. 4.

The President expresses concern about the lack of comprehensive hiring in the science professions since the 1980s and the resulting concentration of knowledge and experience in the senior age groups of the science professions.

Gledhill, K.R. President's piece. *Newsletter / New Zealand Geophysical Society* 57: p. 4.

Those of us in the government science sector have face a decade of almost constant change. Unfortunately, the university sector is now undergoing the same process, especially in the sciences. Whereas the changes in the government science sector were driven by the ideology of the right, those in the university sector appear to be only about saving money.

Gledhill, K.R. Monitoring nuclear explosions. *Newsletter / New Zealand Geophysical Society* 57: p. 47-50.

In April, I travelled to Vienna to take part in a Comprehensive Nuclear Test-Ban Treaty Organisation (CTBTO) training programme. CTBTO is charged with implementing the International Monitoring System (IMS) to detect nuclear explosions following the signing of the Comprehensive Nuclear Test-Ban-Treaty in 1996.

Gledhill, K.R.; Robinson, R.; Webb, T.H.; Abercrombie R.; Beavan, R.J.; Cousins, W.J.; Eberhart-Phillips, D. The M_w 6.2 Cass, New Zealand, earthquake of 24 November 1995 : reverse faulting in a strike-slip region. *New Zealand journal of geology and geophysics* 43(2): p. 255-269.

On 24 November 1995 an earthquake of moment magnitude M_w 6.2 struck near the small settlement of Cass in the Southern Alps, South Island, New Zealand. Body-wave modelling using teleseismic arrivals gives an oblique reverse focal mechanism for the mainshock, with the fault plane striking approximately north-south, and a shallow centroid depth of 3-6 km. Aftershock recordings at the station SNZO near Wellington were used as empirical Green's functions to estimate a source time function duration at 7 s. A joint inversion for velocity and location of 169 selected events was used to derive a one-dimensional velocity model with station terms, and this velocity model was then used to relocate all recorded aftershocks. A subset of the best 803 events was then selected for further analysis. The apparent trend of the aftershock zone is NNW-SSE, with the mainshock near the centre. However, projections of the aftershocks on north-south and east-west cross-sections show a band of activity shallowing to the south and dipping to the west. The north-striking, west-dipping nodal plane of the mainshock focal mechanism is therefore most likely to be the fault plane. Early aftershocks occurred mainly to the south of the mainshock location, suggesting rupture to the south, a feature supported by mainshock modelling. The aftershock focal mechanisms are mixed but reflect the regional stress field (NW-SE compression).

Gledhill, K.R.; Savage, M. What does seismic anisotropy tell us about the lower South Island of New Zealand. *Geological Society of New Zealand, New Zealand Geophysical Society Joint Annual Conference, 27-30 November 2000 : programme & abstracts* : p. 49.

McGinty, P.; Reyners, M.E.; Robinson, R. Stress directions in the shallow part of the Hikurangi subduction zone, New Zealand, from the inversion of earthquake first motions. *Geophysical journal international* 142(2): p. 339-350.

The numerous earthquakes recorded during recent dense seismograph deployments in the northern South Island and the southernmost North Island, and in the Raukumara Peninsula of New Zealand, provide an opportunity to investigate stress directions in the shallow part of the Hikurangi subduction zone. Here we invert for the stress tensor orientation for the regions within both the subducted and overlying plates, using a new method that invokes the Coulomb failure criterion and considers all P-wave first motions together, regardless of whether or not they are sufficient to define single-event focal mechanisms. The inversion also provides information on which of the two plates with maximum Coulomb failure stress is the preferred fault plane. In the crust of the subducted plate, the least compressive stress (σ_3) is closely aligned with the dip of the plate. The subducted plate is acting as an efficient stress guide, with slab pull from the deeper part of the plate being transmitted to shallower depths. Normal faulting on steeply dipping fault planes is favoured,

suggesting that bending of the crust of the subducted plate is accomplished through bulk simple shear (akin to shuffling a vertical deck of cards). In the overlying plate in the northeastern South Island, the greatest and least compressive stresses (σ_1 and σ_3) are horizontal, thus favouring strike-slip faulting. The orientation of σ_1 is close to that expected if the overlying plate is contracting in response to coupling at the underlying plate interface. However, sinistral motion on NW faults is favoured, whereas motion on the major NE-ESE surface faults is predominantly dextral. In the Raukumara Peninsula, thrust faulting on steeply dipping planes is favoured in the lower part of the overlying plate and near the plate interface. The stress regime at the plate interface does not favour interplate thrusting, and a weak interface is required for this to occur. It appears that strain in the overlying plate in both the northeastern South Island and Raukumara Peninsula is partitioned in time - conjugate faults may be active in taking up strain in the interseismic period between large events on the major faults.

McVerry, G.H.; Zhao, J.X.; Abrahamson, N.A.; Somerville, P.G. Crustal and subduction zone attenuation relations for New Zealand earthquakes. *12th World Conference on Earthquake Engineering* :

Attenuation relations have been developed for 5% damped acceleration response spectra in New Zealand earthquakes. Response spectrum attenuation relations relevant to New Zealand were required for the revision of the New Zealand Loadings Standard currently underway, the construction and retrofitting of several major buildings, and design reviews and strengthening of hydro-electricity dams. The models take account of the different tectonic types of earthquakes in New Zealand, i.e. crustal, subduction interface and dipping slab, and of the faster attenuation of high-frequency components in the volcanic region. The study used all data from the New Zealand earthquake accelerograph network that satisfied various selection criteria, supplemented by selected data from digital seismographs. The latter provide additional records from moderate- to high-strength rock sites, and of motions involving propagation paths through the volcanic region. The dataset has been further augmented by seismograph records from a temporary deployment in the volcanic region. To constrain the model at short distances where New Zealand records are lacking, overseas peak ground acceleration data recorded less than 10 km from the source were included. Base models selected from published crustal and subduction zone attenuation relations were modified to improve the matches to the New Zealand motions for these classes of earthquake. It was found that New Zealand earthquake motions are mostly similar to those from other parts of the world for the same tectonic class, especially for crustal earthquakes. The results show that crustal and subduction zone earthquake motions have different spectral shapes.

Matcham, I.; Savage, M.K.; Gledhill, K.R. Distribution of seismic anisotropy in the subduction zone beneath the Wellington region, New Zealand. *Geophysical journal international* 140(1): p. 1-10

Shear wave splitting measurements from S arrivals of local earthquakes recorded at the Incorporated Research Institutions for Seismology (IRIS) broadband sensor SNZO are used to determine a basic anisotropic structure for the subduction zone in the Wellington region. With the use of high-frequency filters, fast anisotropic polarization and splitting time measurements typical of crustal anisotropy are evident, but the large splitting expected from the mantle is often not resolved. The small splitting seen agrees well with the results of previous studies concerning shallow crustal anisotropy. With the use of lower-frequency filters, measurements more consistent with mantle anisotropy are made. Anisotropy of 4.4 ± 0.9 per cent with a fast polarization of $29^\circ \pm 38^\circ$ is calculated for the subducting slab, from 20 to 70 km depth. Using this result in addition to the results of previous studies, a model is proposed. The model requires a frequency-dependent anisotropy of less than 1.4 per cent when measured with a period of ~ 2 s to be present in the sub-slab mantle. Separate from this population, a band of events in northern Cook Strait with an $86^\circ \pm 10^\circ$ fast polarization is seen. This is at about 40° from the strike of the Hikurangi margin, and suggests a source of shear strain 40° removed from that found in the majority of the region. The cause of this is probably a deformation in the subducting slab in this region, as it moves towards a greater incline to the south.

Maunder, D.E. (ed.) New Zealand seismological report 1998. *Institute of Geological and Nuclear Sciences science report 2000/29*: 174 p.

The form of this report follows lines established in recent years. The main list of regional shocks contains only earthquakes of magnitude 3.5 or greater located within 10° of Wellington, and smaller earthquakes known to have been felt in New Zealand. Many other earthquakes have however been assigned serial numbers, so the shocks listed are often not consecutive. Phase data are not published here, but are sent to the International Seismological Centre, and appear in their bulletins, which constitute the only medium now in use for routine reporting of arrival time observations made in New Zealand. The lists of origin coordinates and magnitudes include sufficient supplementary information for assessment of the quality of the data on which they are based.

Pancha, A.; Webb, T.H.; Stedman, G.E.; McLeod, D.P.; Schreiber, K.U. Ring laser detection of rotations from teleseismic waves. *Geophysical research letters* 27(21): p. 3553-3556.

Horizontal and vertical rotational components of teleseismic surface and body waves are detected by large ring laser gyroscopes. This is illustrated with records from magnitudes 7.0 and 7.3 events at distances of 31° and 42.3° respectively. Phase comparisons with synchronous linear seismometer records confirm the gyroscopic coupling.

Reyners, M.E.; Eberhart-Phillips, D.; Robinson, R.; Pancha, A.; McGinty, P.J. Anatomy of a twisted subduction zone : Fiordland, New Zealand. *Eos* 81(22:supplement): p. WP124.

Reyners, M.E. AGU Western Pacific Geophysics Meeting, Tokyo, June 23-30, 2000. *Newsletter / New Zealand Geophysical Society* 56: p. 32-33.

As far as American Geophysical Union meetings go, this one was relatively small, with only 1500 participants. Yet it proved to be very successful, largely for two reasons. Firstly, it overlapped with the annual meeting of the Japanese Association for Earth and Planetary Science Societies, which attracted 2000 Japanese scientists. This resulted in the presentation of a large amount of new research from Japan to the international community. And secondly, the venue of the meeting facilitated great interaction between participants. It was held in the National Olympic Memorial Youth Centre near Shinjuku, and most people stayed in the adjoining dormitory buildings. So there was lots of scientific discussion at meal times in the large cafeteria.

Reyners, M.E. Projected work 2001 : The Central North Island Passive Seismic Experiment (CNIPSE). *Newsletter / New Zealand Geophysical Society* 57: p. 28-29.

Martin Reyners prepared the following to hand out to those he was approaching for permission to put in a seismometer on their property. It well describes the proposed project.

Reyners, M.E. Quantifying the hazard of large subduction thrust earthquakes in Hawke's Bay. *Bulletin of the New Zealand Society for Earthquake Engineering* 33(4): p. 477-483.

Beneath Hawke's Bay, the interface between the Pacific and overlying Australian plates lies at shallow depth - within the depth range where large subduction thrust earthquakes are expected. Determining the likely size of such earthquakes is thus a major issue in quantifying the seismic hazard of the region. Here we use recent seismological, geodetic and geologic research results to estimate the rupture dimensions, magnitude and recurrence of a large subduction thrust event. The estimated rupture zone extends 45 km downdip, from 15km to 22 km depth on the plate interface, and 120 km along strike, from 45km

southwest of Napier to 10 km northeast of Wairoa. This equates to an M_w 7.7 earthquake. The estimated recurrence of such an event depends on the coupling coefficient (i.e. the ratio of seismic slip to total slip) at the plate interface, which is not well determined. Our preferred range for this coefficient is 0.3-0.5, which yields a recurrence interval range of 250-400 years. Such recurrence is broadly consistent with the geological record of subsidence in the Ahuriri Lagoon near Napier in the 3500 years prior to the M_w 7.8 Hawke's Bay earthquake of 1931.

Reyners, M.E.; CNIPSE Team The Central North Island Passive Seismic Experiment: why and how. *Geological Society of New Zealand, New Zealand Geophysical Society Joint Annual Conference, 27-30 November 2000: programme & abstracts*: p. 131.

Reyners, M.E. Seismology news from the IGNS *Newsletter / New Zealand Geophysical Society* 55: p. 20-21.

A fault zone study deployed three EARSS short-period seismometers near the Alpine fault in the Haast-Okuru region. Another fault zone study deployed two broad band seismographs along the Wellington fault. Planning is well advanced for the central North Island passive seismic experiment.

Reyners, M.E.; Eberhart-Phillips, D.; Robinson, R.; Pancha, A.; McGinty, P.J. Anatomy of a twisted subduction zone : Fiordland, New Zealand. *Eos* 81(22:supplement): p. WP124.

Reyners, M.E.; Webb, T.H. Large earthquakes near Doubtful Sound, New Zealand, 1989-93. *Geological Society of New Zealand, New Zealand Geophysical Society Joint Annual Conference, 27-30 November 2000 : programme & abstracts* : p. 132.

Reyners, M.E.; Eberhart-Phillips, D.; Robinson, R.; Pancha, A.; McGinty, P.J. Anatomy of a twisted subduction zone: Fiordland, New Zealand. *Eos* 81(22:supplement): p. WP124.

Robinson, R. A test of the precursory accelerating moment release model on some recent New Zealand earthquakes. *Geophysical journal international* 140(3): p. 568-576.

The proposal that the moment release rate increases in a systematic way in a large region around a forthcoming large earthquake is tested using three recent, large New Zealand events. The three events, 1993-1995, magnitudes 6.7-7.0, occurred in varied tectonic settings. For all three

events, a circular precursory region can be found such that the moment release rate of the included seismicity is modelled significantly better by the proposed accelerating model than by a linear moment release model, although in one case the result is dubious. The 'best' such regions have radii from 122 to 167 km, roughly in accord with previous observations world-wide, but are offset by 50-60 km from the associated main shock epicentre. A grid-search procedure is used to test moment release model. For two of the earthquakes the result is positive in terms of location, but the main shock times are only loosely constrained.

Robinson, R. Conference reviews : Seismological Society of America, 96th Annual Meeting, San Francisco, 17-21 April, 2001. *Newsletter / New Zealand Geophysical Society* 59: p. 26-27.

Russell Robinson reviews the Seismological Society of America 96th Annual Meeting, San Francisco, 17-21 April 2001.

Robinson, R.; McGinty, P.J. The enigma of the Arthur's Pass, New Zealand, earthquake - 2. The aftershock distribution and its relation to regional and induced stress fields. *Journal of geophysical research. Solid earth* 105(B7): p. 16139-16150.

The aftershock distribution of the 1994 Arthur's Pass earthquake, M_w 6.7, is unusual for a reverse faulting event in that it extends 12 km NNW and 30 km SSE of the actual fault plane which strikes NE-SW. We have used several methods to infer the regional stress field in the region, including geodetic results, earthquake mechanisms, and inversion of P wave polarity data for the stress tensor orientation. The inversion method is new and does not require the focal mechanisms of the events used. It also incorporates the Coulomb failure criterion. All results point to a stress field favoring strike-slip faulting, not thrusting, with near-horizontal σ_1 and σ_3 principal axes striking 298° and 28° . Using dislocation theory, we calculate the stress induced by the Arthur's Pass earthquake and its largest aftershock (a strike-slip event) and add this to the regional field. There is a fair correspondence between the hypocenters of aftershocks away from the mainshock fault plane and regions of high induced Coulomb Failure Stress (CFS) on optimally oriented fault planes. However, there are regions of high induced CFS that are devoid of aftershocks. It appears that earthquake slip in this region of oblique (19°) plate convergence is, as observed elsewhere, partitioned into components parallel and perpendicular to the plate margin. Most of the slip is parallel, as occurs on the nearby dextral Alpine fault, the boundary between the Pacific and Australian plates. However, occasional reverse events, such as the Arthur's Pass earthquake, account for at least some of the perpendicular component of slip and the uplift that produced the Southern Alps.

Webb, T.H. The science of earthquakes. *Hazards & society: planning for an earthquake crisis in New Zealand: 28-29 February 2000, field trip to Wellington Fault, 1 March 2000* : 17 p.

New Zealand is slowly deforming as a result of plate tectonic motion. The relatively frequent small earthquakes that we experience do little to accommodate this motion. A lot of this motion is eventually released in large, infrequent earthquakes. Nearly all earthquakes are caused by slip on a fault. Such faults occur in three main guises: large (and small) crustal faults visible at the surface; the subduction zone interface between the Pacific and Australian plates; and faults within the subducting Pacific plate. Faults slip in a variety of ways, giving rise to what we call strike-slip, reverse and normal faulting earthquakes.

Zhao, J.X.; Cousins, W.J.; Robinson, W.H. Using a lead-based damper to increase near-source ground motion resisting capacity of existing base-isolated structures. *12th World Conference on Earthquake Engineering*.

Impulsive near-source ground motions can impose extremely large displacement demands on long period structures, including base-isolated structures. We use a model of a 4-storey reinforced-concrete moment-resisting frame isolated with lead rubber bearings to demonstrate that some early design of base-isolated structure do not have sufficient displacement capacity to cope well with such motions. We allow a gap of 150mm between the concrete slab above the lead rubber bearings and a buffer stop, and assume a maximum displacement capacity of 250mm for the lead rubber bearings. Base-buffer impact occurs in response to the Sylmar record (from the 1994 Northridge earthquake). It results in a very large ductility demand in the upper structure when the buffer stiffness is high and in an unacceptably large bearing displacement when the buffer stiffness is low. Various ways of improving the response to the near-source motions are investigated. Increasing the buffer gap to the maximum displacement capacity of the bearings does not greatly reduce the ductility demand on the upper structure, but adding lead extrusion dampers proves to be a very effective way of reducing both the bearing displacements and the inter-storey drifts of the isolated structure. A disadvantage of using the additional dampers is that the peak storey accelerations at the base and the top floor increase significantly, but the increase is not excessive. The system with the added dampers also gives satisfactory results when subjected to near-source motions exhibiting the "backward directivity" effect and to a conventional ground motion such as the 1940 El Centro record. The combined system is expected to be cost effective because the minimised displacement demand on the bearings allows the use of smaller and cheaper bearings.

OBSERVATORY SERVICES

PUBLICATIONS

The New Zealand seismological reports are a continuing series of E-bulletins published in the science report series from the Institute of Geological and Nuclear Sciences. They contain summaries of the data used for each origin determination, lists of origins, felt intensity data, and brief accounts of the principal earthquakes of the year. They also provide details of the instruments used to record earthquakes and descriptions of Observatory practices.

Copies of this material may be purchased from:

Publications Sales
Institute of Geological and Nuclear Sciences
PO Box 30-368
Lower Hutt
New Zealand

EARTHQUAKE CATALOGUE

The Observatory has a master file of some tens of thousands of earthquake origins and associated information stored on magnetic tape. From this, lists of earthquakes within particular geographical areas of New Zealand, or in categories defined in other ways, can be made available to researchers. Full details have been published elsewhere (W.D. Smith, 1976: A Computer File of New Zealand Earthquakes. *Bulletin of the New Zealand National Society for Earthquake Engineering*. 9(2): p.136-13; *New Zealand journal of geology and geophysics*, 19(3): p.393-394). Criteria that may be specified are dates, magnitudes, focal depths, intensities and regions bounded in a number of different ways. It is also possible to search for earthquakes likely to have produced intensities

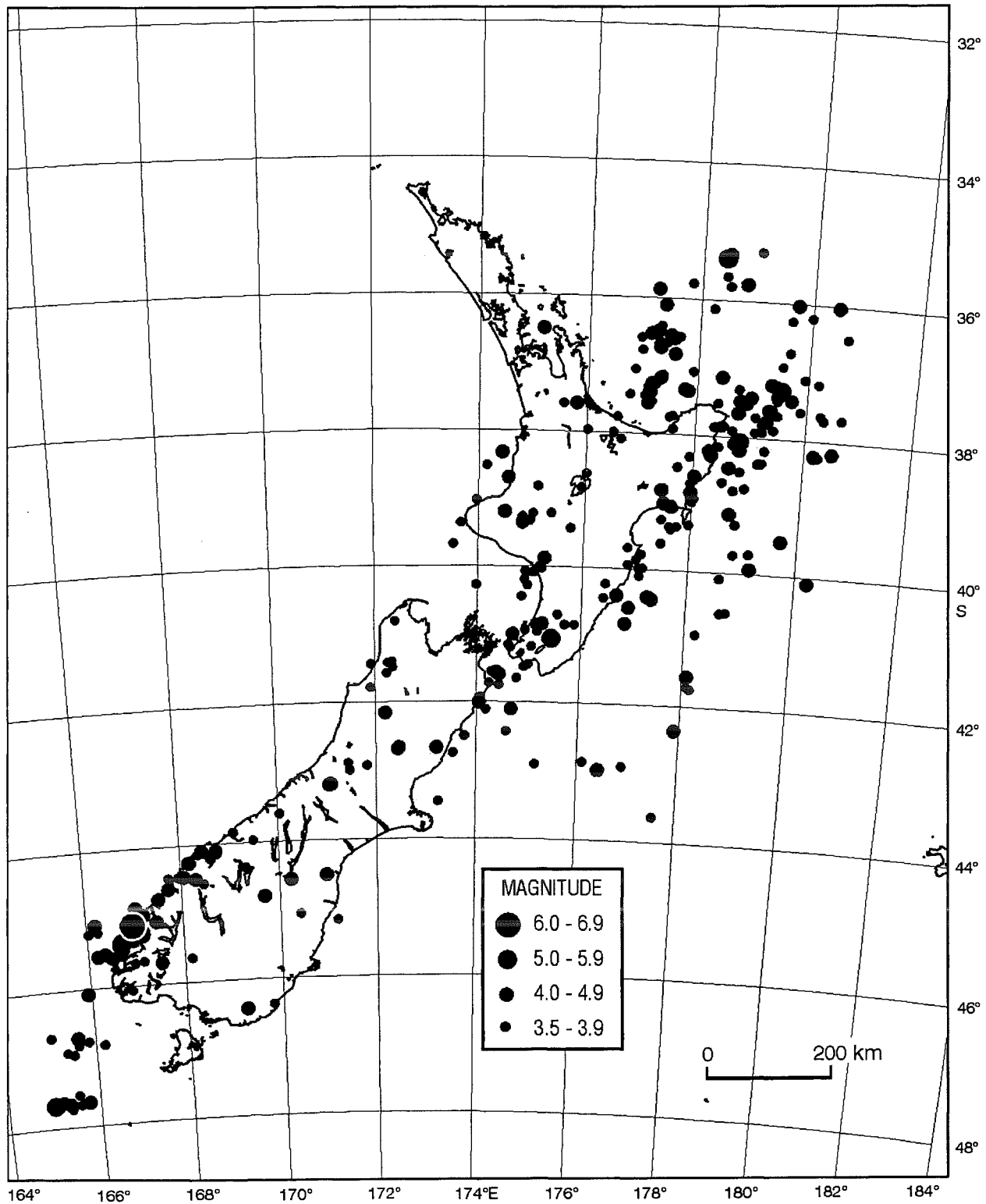
above a specified minimum at a particular place and to list reports of intensities above a given minimum intensities that have originated in a chosen reporting locality. Because of the dangers inherent in the use of incompletely assessed data, it is recommended that users should discuss their search criteria with the Observatory.

Waveforms of earthquakes recorded by digital seismographs are also archived and accessible for further processing by CUSP or other compatible software.

EPICENTRE MAPS 2000

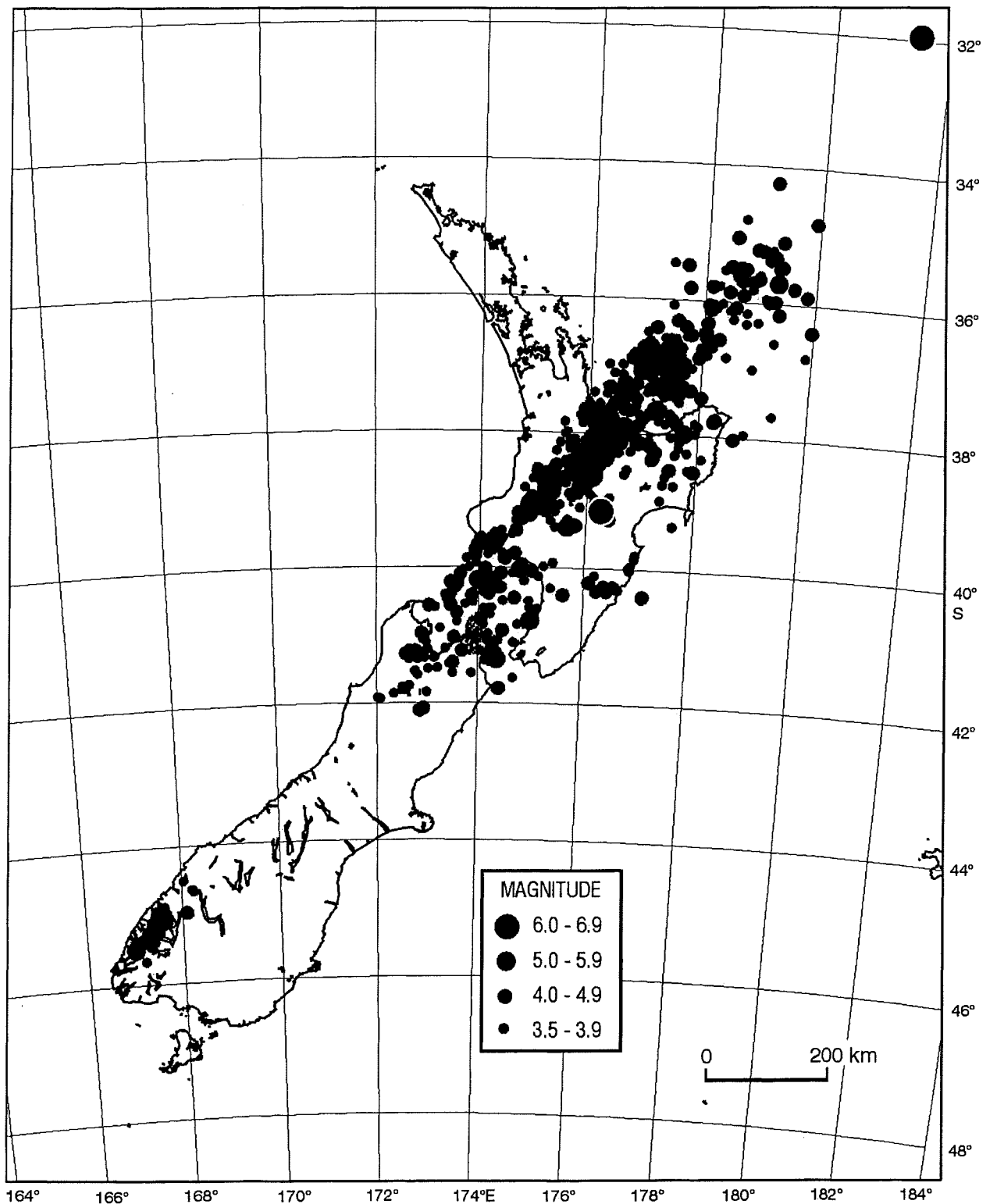
	Page
Regional Shallow Earthquakes	162
Regional Deep Earthquakes	163
Wellington Area Epicentres	164
Wellington Hypocentre Depths	165

REGIONAL SHALLOW EARTHQUAKES



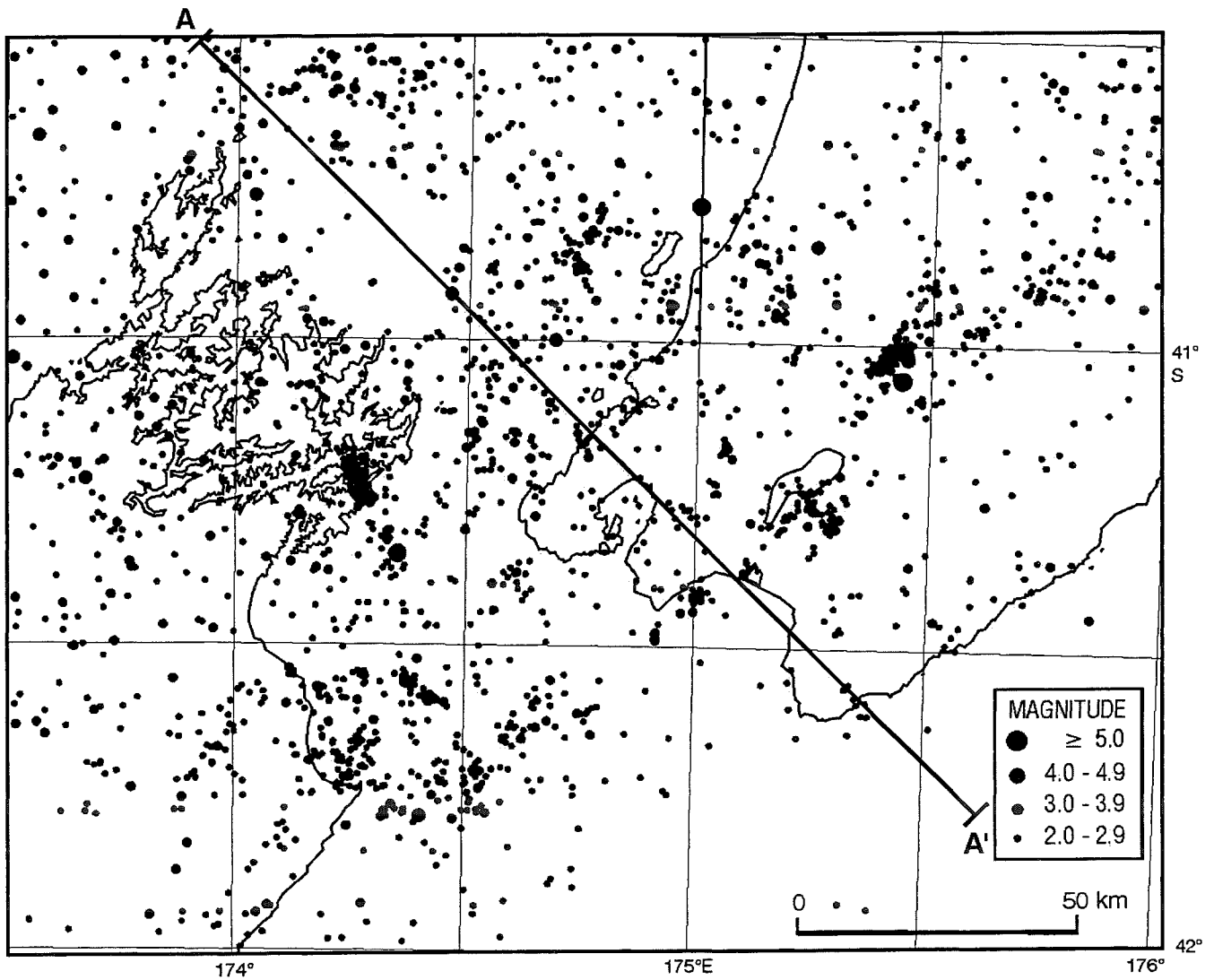
Epicentres of all earthquakes of $M_L \geq 3.5$ with focal depths less than 40 km. When several shocks have the same epicentre, the largest is shown.

REGIONAL DEEP EARTHQUAKES



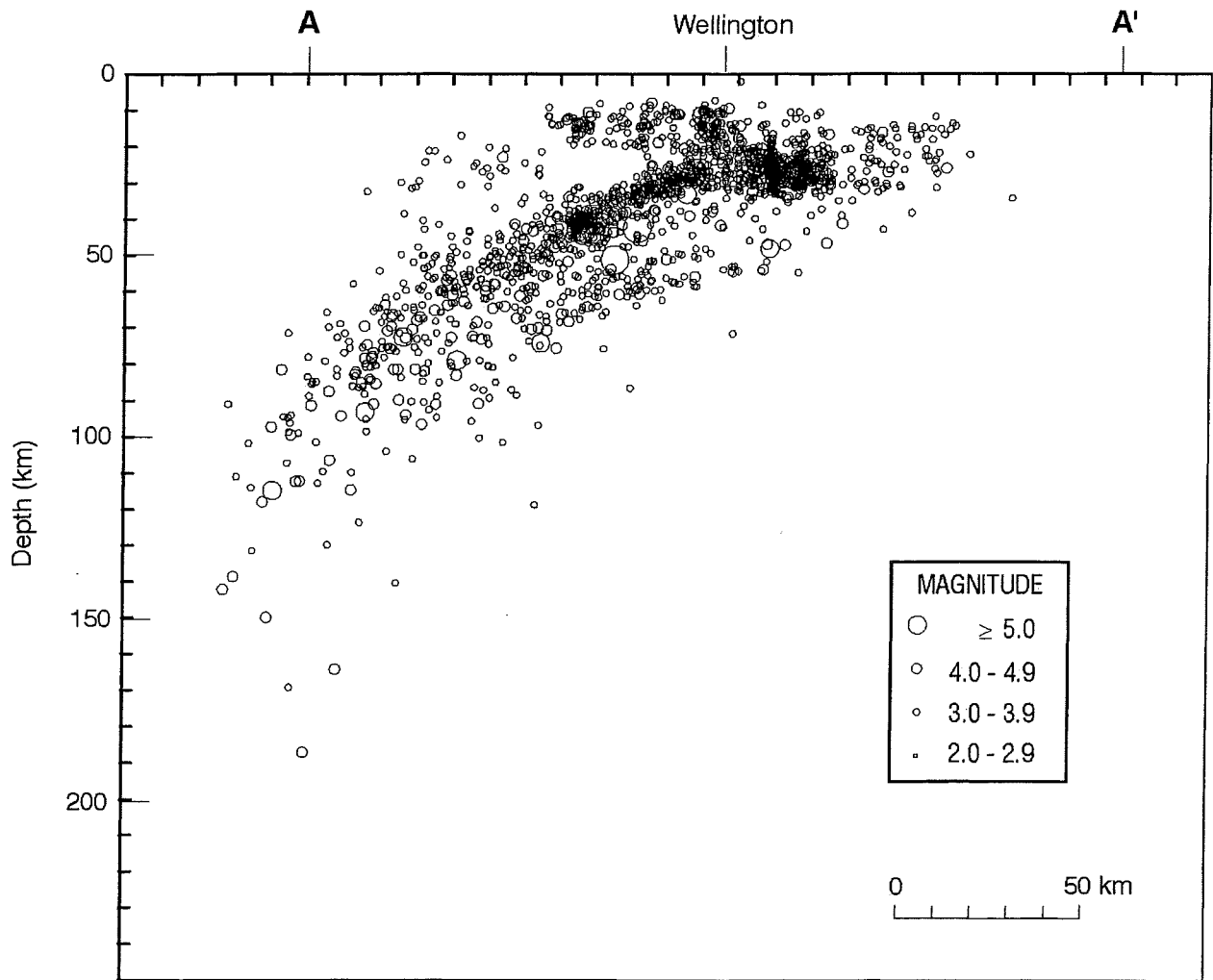
Epicentres of all earthquakes of $M_L \geq 3.5$ with focal depths of 40 km or more. When several shocks have the same epicentre, the largest is shown.

WELLINGTON AREA EPICENTRES



Epicentres of all earthquakes of $M_L \geq 2.0$ in the Wellington area. The distribution of these earthquakes in depth is shown on the next page, where the hypocentres have been projected onto a vertical plane passing through the line A-A'.

WELLINGTON HYPOCENTRE DEPTHS



In this diagram, the hypocentres of all shocks mapped on the previous page have been projected onto a vertical plane passing through the line A-A', which is roughly normal to the Pacific/Australian plate boundary.

