

**New Zealand Seismological Report 2001
Seismological Observatory Bulletin E-185**

D E Maunder (ed.)
L Cowan

**GNS Science Report 2007/12
May 2007**

**New Zealand
Seismological Report 2001**

Seismological Observatory Bulletin E-185

**D. Maunder (ed.)
L. Cowan**

GNS Science Report 2007/12

**GNS Science
PO Box 30 368
Lower Hutt, New Zealand
May 2007**

BIBLIOGRAPHIC REFERENCE

Maunder, D.E. (ed.); Cowan, L. 2007. New Zealand Seismological Report 2001. Seismological Observatory Bulletin E-185. *GNS Science Report 2007/12*, 216 p.

D. E. Maunder (ed. Retired), c/- GNS Science, PO Box 30 368, Lower Hutt 5040
L. Cowan, GNS Science, PO Box 30 368, Lower Hutt, 5040

POSTAL SERVICE

Requests and communications should be sent to:

GeoNet Data Centre
GNS Science
P O Box 30 368
Lower Hutt 5040
NEW ZEALAND

or to FAX No. + 64-4-570-4600
also visit our websites: www.geonet.org.nz
www.gns.cri.nz

© Institute of Geological and Nuclear Sciences Limited, 2007

ISSN 1177-2425

ISBN 0978-0-478-09976-8

CONTENTS

	Page
Introduction	1
Staff in 2001.....	2
New Zealand Seismicity in 2001	4
Instrumentation in 2001.....	4
Instrumental Changes in 2001	5
Index of Station Codes and Positions	6
Instrumentation and Lithology	9
Standard Network and Contributing Stations.....	9
Broadband IRIS Station and Local Networks	13
Auckland Volcano-Seismic Network.....	13
Bay of Plenty Volcano-Seismic Network.....	14
Taranaki Volcano-Seismic Network	14
Taupo Volcano-Seismic Network	15
Tongariro Volcano-Seismic Network.....	15
Wellington Network.....	16
Strong-Motion Station Codes and Positions.....	17
Temporary Networks.....	19
CNIPSE (Central North Island Passive Seismic Experiment) Network.....	19
Awatere Fault Network.....	21
Jackson's Bay.....	21
Response Curve	22
National Seismograph Network.....	23
Strong Motion Network Map.....	24
Taranaki and Auckland Network Map.....	25
Volcanic and Hawke's Bay Network Map	26
Wellington Network Map	27
Pacific Island Stations Map	28
Timing Arrangements	29
Origin Information	30
Data Catalogue.....	30
Content.....	30
Determination of Origins	31
Magnitudes	32
Calculation of Amplitudes	33
List of Origin and Magnitude Determinations	35
Data from the National Network	35

Higher Magnitude Earthquakes	146
Wellington Area Seismicity	148
Non-Instrumental Data	201
The Felt Reporting System	201
Index of Standard Reporting Localities	203
Earthquakes Felt In Standard Localities	204
Felt Reports From Outside New Zealand	207
Publications By Staff Members	208
Epicentre Maps 2001	210
Regional Shallow Earthquakes	211
Regional Deep Earthquakes.....	212
Wellington Area Epicentres.....	213
Wellington Hypocentre Depths	214

INTRODUCTION

This issue of the Seismological Observatory Bulletin is the final publication in a series stretching back to Bulletin E-1 in 1921. The availability of its information in a more convenient form on the internet has made the continuing publication of hypocentres, instrumentation details and networks unnecessary.

Since July 2001, the GeoNet project has undertaken to upgrade, install and maintain a network of modern instruments and data centres to monitor earthquakes, volcanic unrest, land deformation, land stability, geothermal activity and tsunami in New Zealand. It is funded by the New Zealand Earthquake Commission (EQC) and is being designed, installed and operated by GNS Science. As part of its remit, all raw seismic data and earthquake hypocentres are freely available from the web site within one hour of their collection or determination. The entire catalogue of New Zealand hypocentres is available for searching and downloading from the GeoNet web site www.geonet.org.nz.

The form of this Report follows lines established in recent years. The main list of regional shocks contains only earthquakes of magnitude 3.5 or greater located within 10° of Wellington, and smaller earthquakes known to have been felt in New Zealand. Many other earthquakes have however been assigned serial numbers, so the serial numbers of the shocks listed are often not consecutive.

Phase data are not published here, but are instead sent to the International Seismological Centre, and appear in their bulletins, which constitute the only medium now in use for routine reporting of arrival time observations made in New Zealand. The lists of origin coordinates and magnitudes include sufficient supplementary information for assessment of the quality of the data on which they are based.

There is also a list of origins of earthquakes in the Wellington area with magnitudes of 2.0 or more. This list gives less information on the quality of individual determinations, but the density of recording stations in the area and their easy accessibility for maintenance ensure that errors are small.

Seismologists urgently requiring unpublished New Zealand data may apply to the Institute. Historical data are also available, but it is the Institute's practice to make a charge for recovery of this material unless a two-way information exchange is involved. Definitive origins for local earthquakes are usually available within some months of their occurrence.

D E Maunder-Editor (Retired)

L Cowan

STAFF IN 2001

Wellington

D E Baguley, NZCE (Mech)	Operations Technician
G J Campbell, NZCE	Operations Technician
M P Chadwick, MSc, PhD (VUW)	System Developer
G M Clitheroe, BSc (Hons), PhD (ANU)	System Developer
H Cowan, MSc, PhD	Section Manager, GeoNet
W J Cousins, BSc (Hons), PhD (VUW)	Scientist
A F Cresswell, NZCS	Operations Technician
P N Davenport, BSc, BE (Hons)(Civil), PhD, MIPENZ	Scientist
G L Downes, BSc (Hons), MSc	Scientist
C Dyer, BE (Electrical)	Network Communications Engineer
S C Ede	Data Centre Technician
K F Fenaughty, MSc	GeoNet Data Centre Manager
B G Ferris, NZCS	Data Centre Technician
K R Gledhill, MSc (Hons), PhD	Geophysical Network Manager
J S Harris, NZCS	Data Centre Technician
C Hume	Technical Artist
M Kopeykin	Data Centre Technician
F Langford, NZCE, BSc	Operations Technician
G H McVerry, BE (Hons), ME (Hons) (Auck), PhD (Caltec)	Scientist
D E Maunder, BSc	Data Centre Technician
C W O'Reilly, NZCE	Operations Technician
C J Ray (from November)	Operations Technician
M E Reyners, BSc (Hons), PhD	Scientist
R Robinson, MSc, PhD (Stanford)	Scientist
T H Webb, BSc (Hons), PhD (Cant)	Scientist

STAFF IN 2001**Wairakei (Volcanic Networks)**

D E Keen, NZCE	Operations Technician
B J Scott NZCS, NZ Dip Sci	Scientist
S Sherburn, BSc (Hons)	Scientist

Christchurch

T J O'Neill, NZCE	Operations Technician
-------------------	-----------------------

Rarotonga

R Taia	Observer in Charge
--------	--------------------

Raoul Island

P Todd	Observer
--------	----------

Scott Base

J Plowman	Observer
-----------	----------

NEW ZEALAND SEISMICITY IN 2001

New Zealand was hit by at least six potentially damaging earthquakes in 2001, but they were either too distant from population centres or too deep to cause harm, in what can be described as an average year in terms of size, number and distribution of earthquakes.

The largest jolt was a magnitude 7.0 earthquake centred offshore in the Kermadec trench, 420 km north-east of Gisborne on August 21. Although distant, its large size and relatively shallow depth meant it was felt throughout much of the North Island and as far south as Otago in the South Island. It caused minor damage and a brief electricity blackout at Tolaga Bay, 56 km north-east of Gisborne. Lagoon seiche occurred at Chatham Island. There were many aftershocks recorded.

A magnitude 6.2 earthquake centred 20 km north of Taumarunui on the morning of May 24 was felt throughout the eastern North Island, but its impact was not severe because of its depth of 260 km.

A magnitude 6.1 earthquake on the morning of December 8 located 30 km south-west of Haast, and shallower than 12 km, was felt throughout the southern South Island, but was away from major population centres. Aftershocks occurred at the rate of up to 20 an hour during the first two days after the main shock.

During late September and early October a number of moderate-sized shallow earthquakes occurred in southern

Hawke's Bay, off the coast at Porangahau. The largest of these, a magnitude 5.6 quake on September 24, was felt throughout the central and southern North Island.

Among other moderate-sized shallow earthquakes recorded in 2001 was a magnitude 5.0 event on April 4, located 30 km south-east of Blenheim. The largest of a cluster of eight earthquakes that occurred in that area on that day, it was felt from Wanganui to Marlborough.

On May 18, a magnitude 5.1 earthquake located 50 km west of Methven in Canterbury was felt on the West Coast and inland Canterbury.

A number of moderate-sized deep earthquakes also occurred during 2001. On October 15 a magnitude 5.8 quake with an epicentre close to Hastings was widely felt. A magnitude 5.0 quake on October 24, located 30 km north-west of Taupo, was felt along the east coast of the North Island.

On November 9, a magnitude 5.3 earthquake located 30 km south of Nelson was felt in the northern South Island and the Wellington region. A magnitude 5.0 event on December 8 at 6:34 am, located 30 km south-west of Gisborne, was felt in the East Cape and Hawke's Bay regions. There were also three earthquakes above magnitude 5.0 in the Bay of Plenty during the first half of the year. All of these events were too deep to cause damage.

INSTRUMENTATION IN 2001

By the end of 2001 the New Zealand network consisted of 34 digital stations (28 three-component and 6 single component), one analogue station, six regional networks and an IRIS (Incorporated Research Institutions for Seismology) system. Two of the three-component stations, Rata Peaks (RPZ) and Urewera (URZ), record data for the CTBTO (Comprehensive Test Ban Treaty Organization). As well there were 66 digitally recording strong-motion stations. We also received analogue records from stations outside New Zealand: Raoul Island (RAO), Scott Base (SBA) and Vanda (VNDA). There were 3 temporary networks operating during the year: one in the North Island operated between January and June, a small network on the Awatere fault operated during August and September and a network of seven stations recorded aftershocks of the Jackson's Bay earthquake during December.

A new kind of station was added to the National Seismograph Network in late 1998. It is intended that these stations will replace the current EARSS based stations. The new stations record six components of ground motion (three components of weak motion and three components of strong motion) and telemeter data continuously to both Gracefield and Wairakei. The data are received on a Sun workstation at each centre and earthquake events are detected and added to the rest of the data for the appropriate events. The continuous record of ground motion is also archived at Gracefield. A pilot network of four sites: Kokohu (KNZ), Tahuroa Road (TOZ), Denniston North (DSZ), and McQueen's Valley (MQZ) was installed late in 1998, subsequently expanded to Pawanui (PWZ) and Wether Hill (WHZ) in 2000/2001.

Each site consists of a vault and a small shed. The vault houses a Guralp CMG-40T broadband seismometer and a Kinometrics EpiSensor force-balance accelerometer. The Kinometrics EpiSensor can record strong ground shaking of up to 2g, and the Guralp CMG-40T has a bandwidth from 50 Hz to 30 or 60 seconds period. The data logger employed is a Quanterra Q4126 equipped with a GPS receiver for absolute timing, a hard disk for on-site recording, and an ethernet card so that data can be sent in real time using standard Internet protocols. The Quanterra Q4126 has a 24-bit digitiser and thus has a dynamic range of over 140 dB. The power supply for each site consists of a bank of 12 volt batteries on continuous charge using mains power. If the mains power fails the batteries have enough capacity to operate the site for about three days.

Each site has a Very Small Aperture Terminal (VSAT) satellite transceiver system comprising an indoor unit (IDU) housed inside the shed with the Quanterra data logger, and a small dish antenna (1.8 m in diameter) with an attached outdoor unit. The IDU contains an ethernet card so the Quanterra data logger plugs directly into it and sends data via satellite to both Gracefield and Wairakei.

Until new 6-component stations replace the existing stations, the main recording system is still the EARSS (Equipment for the Automatic Recording of Seismic Signals). EARSS data loggers come in two main types: a

three channel system used at the standard National Network stations, and a 16-channel system used to record the telemetry networks at Rotorua, Wairakei, Chateau Observatory and Gracefield. The volcano-seismic networks run in Auckland and Taranaki by the respective regional councils also use 16-channel EARSS recorders. The three-channel EARSS system employs automatic magnification adjustment ("gain-ranging") to extend the dynamic range of the 13-bit (12-bit plus sign) digitiser giving a dynamic range of 120 dB. In contrast the 16-channel version just uses the digitisation system without the gain-ranging and thus has a dynamic range of 76 dB. However, this is sufficient as the dynamic range of telemetry networks is restricted by the current telemetry technology to less than 50 dB. A frequency domain earthquake detector is used by both three and 16-channel EARSS systems to identify possible earthquake events which are then recorded on magnetic tape or computer hard disks.

The strong-motion stations are equipped with Kinometrics Etna recorders and Kinometrics FBA accelerometers. Instrument specifications are as follows: accelerometer triaxial force-balance, range $\pm 2g$, natural frequency 50Hz and damping 70% of critical; recorder: 18-bit resolution at 200 sps, on-site storage capacity 48 minutes, and threshold triggering. GPS timing is provided at all stations, and data transmission is by cell phone.

INSTRUMENTAL CHANGES IN 2001

In 2001 three new Quanterra instruments were installed. The first operated at Rata Peaks (RPZ), a new station, in May and the other at Urewera (URZ) in June. The instrument at URZ operated with the existing system until December, when the EARSS system was taken out. These two stations are part of the world network of stations monitoring the Comprehensive Test Ban Treaty. The third Quanterra replaced the instrument at Wether Hill (WHZ) in April. The Mark Products L4-3D continued to operate at this site until October. The instrument at Omahuta

(OUZ) did not record during 2001. The station at Erewhon (EWZ) was closed in July, and the station at Stewart Island (SIZ) was closed in October.

The upgrade of the Strong Motion Network began in October. A total of 130 instruments are to be installed over a period of 13 months. The new stations have Etna instruments with data being sent directly to Gracefield and Wairakei via cell phone.

INDEX OF STATION CODES AND POSITIONS

The number of seismograph stations has grown so much in recent years that it is not always possible to find short mnemonic codes that are unique in the world. Nearly all the codes used below are recognised and used by the United States National Earthquake Information Center (NEIC) and

by the International Seismological Centre (ISC), but some of those for stations in the telemetered networks may not be. The coordinates for the New Zealand stations are NZGD49 on the Hayford (International) spheroid.

CODE	NAME	LATITUDE				LONGITUDE				ALTITUDE metres
		d	m	s		d	m	s		

STANDARD NETWORK

AXZ	Alexandra	45	16	02	S	169	19	52	E	260
BFZ	Birch Farm	40	40	54	S	176	14	46	E	318
BSZ	Bushy Park	39	47	55	S	174	55	52	E	150
BWZ	Berwen	44	32	02	S	169	53	13	E	500
DCZ	Deep Cove	45	28	04	S	167	09	15	E	20
DSZ	Denniston North	41	44	49	S	171	48	09	E	630
EWZ	Erewhon (until July)	43	30	42	S	170	51	09	E	650
FWVZ	Far West T-bar	39	15	23	S	175	33	07	E	2000
HBZ	Hicks Bay	37	35	57	S	178	18	05	E	0
KHZ	Kahutara	42	25	05	S	173	32	25	E	70
KNZ	Kokohu	39	01	17	S	177	40	25	E	0
KUZ	Kuaotunu	36	44	50	S	175	43	12	E	40
LMZ	Lake Moeraki	43	42	59.5	S	169	16	10	E	-50
LTZ	Lake Taylor	42	46	58	S	172	16	08	E	640
MLZ	Mavora Lakes	45	20	52	S	168	10	22	E	640
MOZ	Mahoenui	38	30	21	S	174	48	11	E	160
MQZ	McQueen's Valley	43	42	28	S	172	39	08	E	60
MRZ	Mangatainoka River	40	39	45	S	175	34	45	E	320
MSZ	Milford Sound	44	40	31.5	S	167	55	39	E	90
NOZ	North Gisborne	38	37	05	S	178	02	12	E	60
NRZ	Ngariki Road	39	20	15	S	173	55	59	E	250
ODZ	Otahua Downs	45	02	43	S	170	38	40	E	270
OIZ	Oio	39	02	48	S	175	23	33	E	470
PUZ	Puketiti	38	04	24	S	178	15	26	E	420
PWZ	Pawanui	40	01	47	S	176	51	43	E	65
QRZ	Quartz Range	40	49	39	S	172	31	44	E	260
RAO	Raoul Island	29	15	06	S	177	55	06	W	110
RPZ	Rata Peaks (from June)	43	43	09	S	171	03	14	E	468
SIZ	Stewart Island (until October)	46	52	30	S	168	07	59	E	60
THZ	Top House	41	45	50	S	172	54	13	E	760
TOZ	Tahuroa Road	37	43	51	S	175	30	07	E	0
TTH	Taradale Trig	39	32	29	S	176	49	34	E	120
TUZ	Tuapeka	45	57	22	S	169	37	56	E	110
URZ	Urewera	38	15	37	S	177	06	37	E	100
WEL	Wellington	41	17	10	S	174	46	06	E	122
WHZ	Wether Hill	45	53	41	S	167	56	51	E	320
WVZ	Waitaha Valley	43	04	35	S	170	44	10	E	75

CODE	NAME	LATITUDE			LONGITUDE			ALTITUDE metres
		d	m	s	d	m	s	

BROADBAND IRIS STATIONS

RAR	Rarotonga	21	12	45	S	159	46	24	W	28
SBA	Scott Base	77	50	57	S	166	45	26	E	48
SNZO	South Karori	41	18	37	S	174	42	17	E	-10
VNDA	Vanda	77	30	50.2	S	161	50	44.2	E	-2

AUCKLAND VOLCANO-SEISMIC NETWORK

KAZ	Kauri Point	36	49	27	S	174	42	13	E	65
MKAZ	Moumoukai	37	06	41.1	S	175	09	59.6	E	120
MTAZ	Motutapu	36	47	17.3	S	174	54	36.2	E	60
OTAZ	Otara	36	57	04	S	174	55	29	E	140
WTAZ	Waiatarua	36	56	03.1	S	174	34	26.0	E	340

BAY OF PLENTY VOLCANO-SEISMIC NETWORK

EDRZ	Edgecumbe	38	06	27.5	S	176	44	17	E	780
HARZ	Haroharo	38	05	28	S	176	30	07	E	740
LIRZ	Lichenstein Road	38	00	18	S	176	23	03	E	340
MARZ	Manawahe	37	59	12	S	176	40	28	E	480
PARZ	Papamoa	37	44	01	S	176	17	24	E	180
PATZ	Paeroa	38	22	53	S	176	15	30	E	940
TAZ	Tarawera	38	13	59	S	176	30	28	E	1037
UTU	Utuhina	38	10	39	S	176	11	32	E	410
WIZ	White Island	37	31	42	S	177	11	21	E	40

TARANAKI VOLCANO-SEISMIC NETWORK

DFE	Dawson Falls	39	19	39	S	174	06	13	E	880
NEZ	North Egmont	39	16	19	S	174	05	44	E	920
NRZ	Ngariki Road	39	20	15	S	173	55	59	E	250
NWEZ	Newall Road	39	16	30	S	173	52	00	E	230
PKE	Pukeiti	39	11	44	S	173	59	14	E	485
RAEZ	Rainy Point	39	17	18	S	174	23	36	E	326

TAUPO VOLCANO-SEISMIC NETWORK

HATZ	Hinemaiaia	38	57	32	S	176	05	31	E	492
KATZ	Kakaramea	38	58	36	S	175	41	40	E	1280
RATZ	Rangitukia	38	52	07	S	175	46	16	E	649
WATZ	Waihaha	38	42	35	S	175	43	58.5	E	520
WHTZ	Whakarua	38	40	04	S	175	57	27	E	780

CODE	NAME	LATITUDE				LONGITUDE				ALTITUDE metres
		d	m	s		d	m	s		

TONGARIRO VOLCANO-SEISMIC NETWORK

CNZ	Chateau	39	12	00	S	175	32	51	E	1116
DRZ	Dome Shelter	39	16	35	S	175	33	49	E	2600
KAVZ	Karewarewa	39	05	55	S	175	38	45	E	1200
MGZ	Maungaku	39	00	07	S	175	32	20	E	806
NGZ	Ngauruhoe	39	10	37	S	175	36	04	E	806
TUVZ	Tukino	39	16	09	S	175	39	13	E	1410

WELLINGTON NETWORK

BBW	Black Birch	41	42	45	S	173	52	42	E	250
BHW	Baring Head	41	24	33	S	174	52	17	E	10
BLW	Big Hill	41	22	07	S	175	28	29	E	340
CAW	Cannon Point	41	06	32	S	175	04	04	E	330
CCW	Cape Campbell	41	45	03	S	174	13	01	E	216
DIW	D'Urville Island	40	48	08	S	173	55	19	E	460
GFW	Glenfield	41	27	24	S	173	49	51	E	230
KIW	Kapiti Island	40	51	50	S	174	54	42	E	320
MOW	Moikau	41	25	18	S	175	15	07	E	430
MRW	Makara Radio	41	13	48	S	174	42	00	E	235
MTW	Mount Morrison	41	09	34	S	175	30	07	E	282
OTW	Orongorongo Tunnel	41	16	39	S	175	00	15	E	230
TCW	Tory Channel	41	12	48	S	174	16	33	E	150
WEL	Wellington	41	17	10	S	174	46	06	E	122

INSTRUMENTATION AND LITHOLOGY

STANDARD NETWORK AND CONTRIBUTING STATIONS

Stations are listed in alphabetical order of their abbreviations. Free period, T_0 , is given in seconds for moving coil seismometers. Long-period corner, T_c , is given in seconds for force-feedback seismometers. Damping, when not listed, may be assumed to be critical.

Magnifications listed are for the period of maximum response. Response curves for Mark Products L4-C seismometers with EARSS recorders and for Guralp seismometers with Quanterra recorders are shown at the end of this section.

Instrument	Components	T_0	T_c	Magnification
AXZ	ALEXANDRA Foundation: Schist. Mark Products L4-3D (with EARSS digital gain-ranging recorder). ZNE	1.0		
BFZ	BIRCH FARM Foundation: Greywacke. Mark Products L4-3D (with EARSS digital gain-ranging recorder). ZNE	1.0		
BSZ	BUSHY PARK Foundation: Quaternary marine sediments. Mark Products L4-C (with EARSS digital gain-ranging recorder). Z	1.0		
BWZ	BERWEN Foundation: Greywacke. Mark Products L4-C (with EARSS digital gain-ranging recorder). Z	1.0		
DCZ	DEEP COVE Foundation: Granite. Mark Products L4-3D (with EARSS digital gain-ranging recorder). ZNE	1.0		
DSZ	DENNISTON NORTH Foundation: Upper Precambrian greywacke. Guralp CMG-40T (with Quanterra Q4126 recorder). ZNE Kinometrics EpiSensor (with Quanterra Q4126 recorder). ZNE		30 -	
EWZ	EREWHON (until July) Foundation: Triassic greywacke. Mark Products L4-C (with EARSS digital gain-ranging recorder). Z	1.0		
FWVZ	FAR WEST T-BAR Foundation: Andesite lava. Guralp CMG-40T (with Quanterra Q734 recorder). ZNE		30	
HBZ	HICKS BAY Foundation: Consolidated conglomerate. Mark Products L4-C in borehole (with EARSS digital gain-ranging recorder). Z	1.0		67 500 at 0.10s

Instrument	Components	T ₀	T _c	Magnification
KHZ	KAHUTARA Foundation: Jurassic greywacke. Mark Products L4-3D (with EARSS digital gain-ranging recorder). ZNE	1.0		
KNZ	KOKOHU Foundation: Miocene limestone. Guralp CMG-40T (with Quanterra Q4126 recorder). ZNE Kinometrics Episensor (with Quanterra Q4126 recorder). ZNE		30 -	
KUZ	KUAOTUNU Foundation: Greywacke. Mark Products L4-3D (with EARSS digital gain-ranging recorder). ZNE	1.0		
LMZ	LAKE MOERAKI Foundation: Precambrian greywacke. Mark Products L4-C (with EARSS digital gain-ranging recorder). Z	1.0		
LTZ	LAKE TAYLOR Foundation: Triassic greywacke. Mark Products L4-3D (with EARSS digital gain-ranging recorder). ZNE	1.0		
MLZ	MAVORA LAKES Foundation: Greywacke. Mark Products L4-3D (with EARSS digital gain-ranging recorder). ZNE	1.0		
MOZ	MAHOENUI Foundation: Jurassic greywacke. Mark Products L4-3D (with EARSS digital gain-ranging recorder). ZNE	1.0		
MQZ	McQUEEN'S VALLEY Foundation: Miocene volcanics. Guralp CMG-40T (with Quanterra Q4126 recorder). ZNE Kinometrics EpiSensor (with Quanterra Q4126 recorder). ZNE		30 -	
MRZ	MANGATAINOKA RIVER Foundation: Greywacke. Mark Products L4-3D (with EARSS digital gain-ranging recorder). ZNE	1.0		
MSZ	MILFORD SOUND Foundation: Gneiss. Mark Products L4-3D (with EARSS digital gain-ranging recorder). ZNE	1.0		

Instrument	Components	T _o	T _c	Magnification
NOZ	NORTH GISBORNE Foundation: Upper Miocene siltstone. Mark Products L4-C (with EARSS digital gain-ranging recorder). Z	1.0		
NRZ	NGARIKI ROAD Foundation: Andesite. Mark Products L4-C (with EARSS digital gain-ranging recorder). Z	1.0		
ODZ	OTAHUA DOWNS Foundation: Greywacke. Mark Products L4-3D (with EARSS digital gain-ranging recorder). ZNE	1.0		
OIZ	OIO Foundation: Tertiary sandstone. Mark Products L4-3D (with EARSS digital gain-ranging recorder). ZNE	1.0		
PWZ	PAWANUI Foundation: Greywacke. Guralp CMG-40T (with Quanterra Q4126 recorder). ZNE Kinometrics EpiSensor (with Quanterra Q4126 recorder). ZNE		30 -	
PUZ	PUKETITI Foundation: Cretaceous greywacke. Mark Products L4-3D (with EARSS digital gain-ranging recorder). ZNE	1.0		
QRZ	QUARTZ RANGE Foundation: Golden Bay schist. Mark Products L4-3D (with EARSS digital gain-ranging recorder). ZNE	1.0		
RAO	RAOUL ISLAND Foundation: Volcanic rock. Willmore II (with Kinometrics VR-1 pen-recorder). Z	1.0		4 800 at 0.25s
RPZ	RATA PEAKS (from June) Foundation: Rhyolite. Guralp CMG-3TB (with Quanterra Q4126 recorder). ZNE Kinometrics EpiSensor (with Quanterra Q4126 recorder). ZNE		30 -	
SIZ	STEWART ISLAND (until October) Foundation: Granite. Mark Products L4-C (with EARSS digital gain-ranging recorder). Z	1.0		

Instrument	Components	T _o	T _c	Magnification
THZ	TOP HOUSE Foundation: Permian greywacke. Mark Products L4-3D (with EARSS digital gain-ranging recorder).	ZNE	1.0	
TTH	TARADALE TRIG Foundation: Calcareous mudstone. Mark Products L4-C (with Kinometrics VR-1 pen-recorder in the Hawke's Bay Museum).	Z	1.0	
TOZ	TAHUROA ROAD Foundation: Jurassic greywacke. Guralp CMG-40T (with Quanterra Q4126 recorder).	ZNE		30
	Kinometrics EpiSensor (with Quanterra Q4126 recorder).	ZNE		-
TUZ	TUAPEKA Foundation: Haast schist. Mark Products L4-3D (with EARSS digital gain-ranging recorder).	ZNE	1.0	
URZ	UREWERA Foundation: Greywacke. Until December: Mark Products L4-3D (with EARSS digital gain-ranging recorder).	ZNE	1.0	
	From May: Guralp CMG-3TB (with Quanterra Q4126 recorder).	ZNE		30
	Kinometrics EpiSensor (with Quanterra Q4126 recorder).	ZNE		-
WEL	WELLINGTON Foundation: Greywacke. Kinometrics force-balance accelerometer (with EARSS digital gain-ranging recorder).	ZNE	1.0	
	The signal is transmitted to Gracefield by spread-spectrum radio and received on a Sun computer.			
WHZ	WETHER HILL Foundation: Greywacke. Until October: Mark Products L4-3D (with EARSS digital gain-ranging recorder).	ZNE	1.0	
	From April: Guralp CMG-40T (with Quanterra Q4126 recorder).	ZNE		30
	Kinometrics EpiSensor (with Quanterra Q4126 recorder).	ZNE		-
WVZ	WAITAHA VALLEY Foundation: Granite. Mark Products L4-3D (with EARSS digital gain-ranging recorder).	ZNE	1.0	

BROADBAND IRIS STATION AND LOCAL NETWORKS

These stations are operated by the United States Geological Survey, with recorded data archived at the IRIS data centre (www.iris.edu). Data at all stations are recorded on

Quanterra Q680 dataloggers. More detailed information about the Global Seismic Network (GSN) can be found at www.cr.usgs.gov.

Code	Station	Instrument	Foundation
RAR	Rarotonga	Geotech KS-36000-I borehole seismometer Streckeisen STS-1 seismometer	Basalt
SBA	Scott Base	Geotech KS-54000 borehole seismometer Guralp CMG3-T seismometer Streckeisen STS-2 seismometer	Frozen basaltic debris resting on lava flows
SNZO	South Karori	Geotech KS-36000-I BD seismometer (in 98m borehole) Guralp CMG-3ESP seismometer Kinometrics FBA-23 strong motion sensor	Jurassic-Permian greywacke
VNDA	Vanda	Geotech KS-54000 borehole seismometer Geotech GS-21 short period vertical seismometer Geotech K53 6000I broadband 3-D seismometer recorded at Scott Base.	Granite gneiss intruded by quartz porphyry dykes

AUCKLAND VOLCANO-SEISMIC NETWORK

This network has been installed in Auckland to monitor seismic activity associated with volcanic and tectonic processes in the Auckland volcanic region and is operated by Auckland Regional Council in conjunction with GNS

Science Wairakei. The instruments are single component L4-C seismometers telemetered to an EARSS digital recorder, and are also recorded on VR-1 visual recorders.

Code	Station	Component	Foundation
KAAZ	Kauri Point	Z	Miocene mudstone
MKAZ	Moumoukai	Z	Greywacke
MTAZ	Motutapu	Z	Jurassic mudstone
OTAZ	Otara	Z	Sandstone
WTAZ	Waiatarua	Z	Miocene volcanoclastics

BAY OF PLENTY VOLCANO-SEISMIC NETWORK

This network is operated by the Volcanology Programme in conjunction with the Seismological Institute and monitors seismic activity associated with volcanic, geothermal and tectonic processes in the northern portion of the Taupo Volcanic Zone.

Data from these stations are telemetered to a 16-channel EARSS at Rotorua and also Wairakei. Selected stations are also recorded on VR-1 pen-and-ink visual recorders. The seismometers are Mark Products L4-C (1 Hz) short-period vertical seismometers.

Code	Station	Component	Foundation
EDRZ	Edgecumbe	Z	Andesite
HARZ	Haroharo	Z	Rhyolite
LIRZ	Lichenstein Road	Z	Rotoiti breccia
MARZ	Manawahe	Z	Andesite
PARZ	Papamoia	Z	Andesite
PATZ	Paeroa	Z	Ignimbrite
TAZ	Tarawera	Z	Rhyolite lava
UTU	Utuhina	Z	Ignimbrite
WIZ	White Island	Z	Recent andesite

TARANAKI VOLCANO-SEISMIC NETWORK

This network is operated by the Taranaki Regional Council and GNS Science Wairakei to monitor volcanic activity around Egmont volcano. The stations are single component L4-C

seismometers telemetered to a 16-channel EARSS recorder at New Plymouth. Ngariki Road (NRZ) is also part of the New Zealand Standard Seismic Network.

Code	Station	Component	Foundation
DFE	Dawson Falls	Z	Volcanic ash
NEZ	North Egmont	Z	Volcanic ash
NRZ	Ngariki Road	Z	Andesite
NWEZ	Newall Road	Z	Andesite
PKE	Pukeiti	Z	Andesite
RAEZ	Rainy Point	Z	Sandstone/mudstone

TAUPO VOLCANO-SEISMIC NETWORK

This network is operated by the Volcanology Programme in conjunction with the Seismological Institute and monitors seismic activity associated with volcanic and tectonic processes in the central part of the Taupo Volcanic Zone. Data from the stations are telemetered to a 16-channel EARSS at Wairakei. One station is usually

also recorded on a VR-1 pen-and-ink visual recorder. The seismometers are all Mark Products L4-C (1 Hz) vertical-component instruments. The equipment for the network was funded by a grant from the New Zealand Lottery Grants Board's Science Research Committee.

Code	Station	Component	Foundation
HATZ	Hinemaiaia	Z	Ignimbrite
KATZ	Kakaramea	Z	Ignimbrite
RATZ	Rangitukia	Z	Ignimbrite
WATZ	Waihaha	Z	Ignimbrite
WHTZ	Whakarua	Z	Pumice alluvium

TONGARIRO VOLCANO-SEISMIC NETWORK

This network is operated jointly by the Volcanology programme and the Seismological Institute to monitor seismic activity associated with volcanic and tectonic processes about Tongariro Volcanic Centre. The instruments at all sites are Mark Products L4-C

short-period vertical seismometers and their signals are telemetered and recorded on a 16-channel EARSS at the Chateau Observatory. The signals from selected stations are also recorded on VR-1 pen-and-ink recorders.

Code	Station	Component	Foundation
CNZ	Chateau	Z	Andesitic ash
DRZ	Dome Shelter	Z	Andesite ash
KAVZ	Karewarewa	Z	Lava
MGZ	Maungaku	Z	Andesite
NGZ	Ngauruhoe	Z	Andesite lava
TUVZ	Tukino	Z	Tephra

WELLINGTON NETWORK

The stations of the Wellington network are linked by radio or land-line to the Cotton Building at Victoria University of Wellington in Kelburn. The data are continuously recorded and transmitted to Gracefield via a spread-spectrum radio link. The data are received at Gracefield on a Sun workstation where event detection takes place. The

instrument at WEL is a Kinematics force balance accelerometer and the seismometer at Makara Radio (MRW) is a Mark Products L4-3D. The seismometers for the rest of the network are Mark Products L4-C instruments with a period of 1.0 second.

Code	Station	Component	Foundation
BBW	Black Birch	Z	Schist
BHW	Baring Head	Z	Jurassic-Permian greywacke
BLW	Big Hill	Z	Jurassic-Permian greywacke
CAW	Cannon Point	Z	Jurassic-Permian greywacke
CCW	Cape Campbell	Z	Miocene sandstone
DIW	D'Urville Island	Z	Grandodiorite
GFW	Glenfield	Z	Jurassic-Permian greywacke
KIW	Kapiti Island	Z	Jurassic-Permian greywacke
MOW	Moikau	Z	Jurassic-Permian greywacke
MRW	Makara Radio	ZNE	Jurassic-Permian greywacke
MTW	Mount Morrison	Z	Jurassic-Permian greywacke
OTW	Orongorongo	Z	Jurassic-Permian greywacke
TCW	Tory Channel	Z	Jurassic-Permian greywacke
WEL	Wellington	ZNE	Jurassic-Permian greywacke

STRONG-MOTION STATION CODES AND POSITIONS

These strong motion instruments were installed to record ground acceleration, especially accelerations that might be strong enough to cause damage to buildings and contents. The data are used to help develop building codes and to facilitate design of special structures. The instruments at

these sites are three-component Kinematics Etna recorders.

The data from these stations are now analysed with data from the weak-motion instruments. These station codes are not internationally recognised.

CODE	NAME	LATITUDE				LONGITUDE			
		d	m	s		d	m	s	
ARKS	Wainuiomata Arakura School	41	14	38	S	174	56	38	E
ARPS	Arnold River Power Station	42	31	32	S	171	24	28	E
AVIS	Aviemore Dam	44	39	24	S	170	21	25	E
BENS	Benmore Dam	44	33	53	S	170	11	34	E
CACS	Christchurch Canterbury Aero Club	43	29	05	S	172	31	48	E
CBGS	Christchurch Botanic Gardens	43	31	52	S	172	37	11	E
CCPS	Christchurch Police Station	43	32	04	S	172	37	56	E
CMHS	Christchurch Cashmere High School	43	34	02	S	172	37	26	E
CSHS	Castle Hill Station	43	13	42	S	171	43	24	E
DFHS	Darfield High School	43	29	29	S	172	06	07	E
DUNS	Dunedin Corstophine Substation	45	54	24	S	170	28	14	E
FTPS	Featherston School	41	07	13	S	175	19	38	E
GISS	Gisborne 2ZG	38	40	05	S	178	01	21	E
GMTS	Greymouth Telecom	42	27	03	S	171	12	37	E
HMCS	Hokitika Medical Centre	42	43	07	S	170	57	50	E
HOCS	Levin Horowhenua College	40	37	24	S	175	16	45	E
IFPS	Inchbonnie Fitzsimmons Farm	42	43	42	S	171	28	22	E
INSS	Lower Hutt GNS Science	41	14	07	S	174	55	15	E
KAFS	Kawerau Fire Station	38	05	05	S	176	42	35	E
KAPS	Auckland Kauri Point	36	49	27	S	174	42	13	E
KIKS	Kaikoura South Bay	42	25	39	S	173	40	55	E
KOKS	Kokatahi	42	53	36	S	171	08	08	E
LHES	Lower Hutt Emergency Management Office	41	12	48	S	174	54	12	E
LHRS	Lower Hutt Normandale Rock Site	41	12	23	S	174	53	35	E
LHUS	Lower Hutt Unilever	41	13	57	S	174	53	37	E
MANS	Manapouri Power Station	45	31	22	S	167	16	41	E
MAVS	Martinborough Wines Vineyard	41	12	45	S	175	27	41	E
MISS	Wellington Miramar School	41	19	00	S	174	49	06	E
MNGS	Mangaweka School	39	48	35	S	175	47	27	E
MSZS	Milford Sound	44	40	29	S	167	55	32	E
NELS	Nelson Hospital	41	17	22	S	173	16	27	E
NGHS	Napier Girls High	39	29	15	S	176	54	53	E
NMPS	Ngawihi Moana Pacific Fisheries	41	34	34	S	175	13	40	E
NNBS	Christchurch New Brighton School	43	29	50	S	172	43	04	E
NPCS	New Plymouth Civil Defence	39	03	51	S	174	04	24	E

CODE	NAME	LATITUDE				LONGITUDE			
		d	m	s		d	m	s	
OPCS	Opotiki College	38	00	57	S	177	17	20	E
ORCS	Ohakune Ruapehu College	39	25	09	S	175	24	45	E
OTKS	Otaki School	40	45	24	S	175	08	37	E
PAPS	Paraparaumu Primary School	40	54	58	S	175	00	17	E
PFAS	Porirua Free Ambulance	41	08	25	S	174	50	45	E
PGMS	Petone Municipal Building	41	13	34	S	174	52	45	E
PKIS	Pukaki Hydro	44	11	39	S	170	08	41	E
POLS	Porirua Library	41	07	59	S	174	50	20	E
POTS	Wellington Potters Association	41	16	26	S	174	46	28	E
REHS	Christchurch Resthaven	43	31	25	S	172	38	06	E
ROPS	Rotorua Police Station	38	08	17	S	176	15	15	E
RQGS	Wellington Aarque Graphics	41	17	54	S	174	46	52	E
RUAS	Ruatoki School	38	08	57	S	177	00	30	E
SPFS	Springfield Fire Station	43	20	23	S	171	55	44	E
TBCS	Tauranga Boys College	37	42	16	S	176	09	23	E
TFSS	Wellington Thorndon Fire Station	41	16	40	S	174	46	58	E
THPS	Taihape Primary School	39	40	43	S	175	48	04	E
TKAS	Tekapo A Power Station	44	00	54	S	170	27	38	E
TPPS	Taupo Police Station	38	41	17	S	176	04	02	E
TTHS	Turangi Tongariro High School	38	59	16	S	175	48	51	E
UHCS	Upper Hutt College	41	07	43	S	175	02	27	E
WAIS	Wairakei Research Centre	38	38	03	S	176	05	37	E
WCDS	Wanganui Civil Defence Store	39	56	07	S	175	02	52	E
WDPS	Woodville Police Station	40	20	24	S	175	52	11	E
WEMS	Wellington Emergency Management Office	41	16	35	S	174	46	45	E
WKHS	Whakatane High School	37	57	48	S	176	59	07	E
WNAS	Wellington International Airport (fire stn)	41	19	41	S	174	48	32	E
WNHS	Wellington High School	41	18	09	S	174	46	31	E
WNKS	Wellington Karori Normal School	41	17	11	S	174	44	31	E
WRCS	Masterton Wairarapa College	40	57	08	S	175	38	51	E
WVZS	Waitaha Valley (rock site)	43	04	34	S	170	44	12	E

TEMPORARY NETWORKS

CNIPSE (CENTRAL NORTH ISLAND PASSIVE SEISMIC EXPERIMENT) NETWORK

This network operated from January until June 2001. The codes for these stations are not internationally recognised.

CODE	NAME	LONGITUDE			LATITUDE		
		d	m	s	d	m	s
ALLC	Allen Road	38	25	07 S	175	28	24 E
ARPC	Lake Arapuni Road	38	09	07 S	175	39	25 E
AWAC	Awanui	39	46	41 S	176	58	56 E
BGLC	Bouguer Low	38	18	22 S	175	45	28 E
BLUC	Bluff Hill	39	29	23 S	176	54	48 E
BNDK	Bennydale Mine	38	31	19 S	175	22	32 E
CREC	Crestridge	39	47	52 S	176	49	29 E
ELAC	Eland	39	19	06 S	176	44	23 E
ESKC	Esk	39	20	23 S	176	53	53 E
GREC	Greenstone	38	55	28 S	177	17	30 E
KARC	Karaitiana Farm	38	55	46 S	176	27	20 E
KIDC	Kidnappers	39	38	37 S	177	04	09 E
KIWC	Kiwitahi	38	34	25 S	175	57	24 E
KNGC	Kaingaroa Forest	38	45	37 S	176	14	52 E
KONC	Konini	39	27	36 S	176	37	31 E
KOTC	Kotare	38	53	41 S	177	31	26 E
LAHV	Home Valley Road	39	28	21 S	175	41	43 E
LATK	Three Kings Range	39	23	09 S	175	55	05 E
LBST	Black Stump Farm	39	10	01 S	176	29	37 E
LCRO	Crohane Forest	39	14	02 S	176	35	57 E
LDEN	Denley's Farm	38	29	23 S	175	47	41 E
LGDS	Glendale Station	39	16	13 S	176	59	09 E
LGLS	Glen Falls	39	06	09 S	176	45	19 E
LJAI	Jailhouse	38	36	22 S	176	45	18 E
LKOW	Te Kowhai	39	20	29 S	176	29	58 E
LLRC	Leslie Road	38	02	16 S	175	51	30 E
LMAN	Mangaohane	39	33	40 S	176	04	52 E
LMAT	Matapuna	39	40	51 S	176	17	13 E
LMAU	Maungataniwha	38	54	52 S	176	56	11 E
LMOT	Motokawa	39	35	12 S	175	50	56 E
LMOW	Moawhango Dam	39	24	31 S	175	45	12 E
LOCC	Lochinver	38	52	12 S	176	22	26 E
LOPO	Opouahi Station	39	08	41 S	176	48	02 E
LOTA	Otamapotiki	38	43	47 S	176	34	59 E
LPAP	Papakiri	39	11	58 S	176	54	04 E

CODE	NAME	LATITUDE				LONGITUDE			
		d	m	s		d	m	s	
LPEN	Pentwyn	39	33	26	S	175	37	42	E
LPIH	Pihahui	38	58	33	S	177	06	17	E
LPOR	Poronui	39	00	32	S	176	17	00	E
LRAN	Rangitikei River	39	28	39	S	176	02	16	E
LROS	Ross Road	39	02	58	S	176	57	18	E
LTAT	Tataraakina	39	02	39	S	176	36	53	E
LTIM	Timahanga	39	24	40	S	176	14	45	E
LWAI	Waiotukupuna River	38	42	32	S	177	04	24	E
LWHI	Whirinaki	38	49	58	S	176	35	16	E
LWON	Waione	39	27	51	S	175	37	08	E
LWTT	Waitata	39	32	17	S	176	23	58	E
MAHC	Mahia	39	04	58	S	177	53	05	E
MIMC	Mimiha	38	39	12	S	176	55	09	E
ONEC	Onenui	39	14	13	S	177	52	42	E
OPHC	Ophero	39	37	01	S	176	31	46	E
PKRC	Pukeroa	38	28	57	S	175	32	25	E
PLRC	Pearl Road	38	19	57	S	175	43	37	E
POHC	Pohokura	38	59	08	S	176	32	37	E
POIC	Poihipi	38	37	57	S	176	02	03	E
RAHC	Rahui	39	03	48	S	177	15	42	E
RANC	Rangitoto	39	56	19	S	176	42	23	E
ROTC	Rotopara	39	00	41	S	177	28	40	E
RTKC	Rangitaiki	38	49	23	S	176	19	11	E
S16	Tongariro River	39	14	03	S	175	46	39	E
S25	Rangipo	39	04	49	S	175	51	11	E
SCHC	Scheres farm	38	25	51	S	175	43	51	E
TAPC	Tapui A	38	49	53	S	177	08	57	E
TARC	Tara	39	40	10	S	176	43	31	E
TAUC	Tauhara	38	41	56	S	176	08	12	E
TEAC	Te Apiti	39	54	44	S	176	56	59	E
TETC	Te Tarata	38	32	00	S	175	51	58	E
TITC	Titirangi	39	50	00	S	176	33	32	E
TRUC	Taruarau River	39	30	04	S	176	14	35	E
TUIC	Tapui B	38	49	53	S	177	08	58	E
TUKC	Tukairangi Road	38	38	51	S	176	01	58	E
WAIC	Waipapa	38	22	00	S	175	38	49	E
WTAC	Waitaha	39	07	53	S	177	05	05	E
YUPC	Yup Farm	38	19	03	S	175	33	01	E

AWATERE FAULT NETWORK

This network was installed by Dr D Eberhart-Phillips (GNS Science Dunedin) to study wave-forms across the Awatere Fault. It operated from July until January 2002. The data included with the New Zealand network data were recorded at AC3A, GR1A and GR5A. The instruments

were Nanometrics Orion, Mark Products L4-3D (with EARSS digital gain-ranging recorder) and Guralp CMG-40T.

The codes for these stations are not internationally recognised.

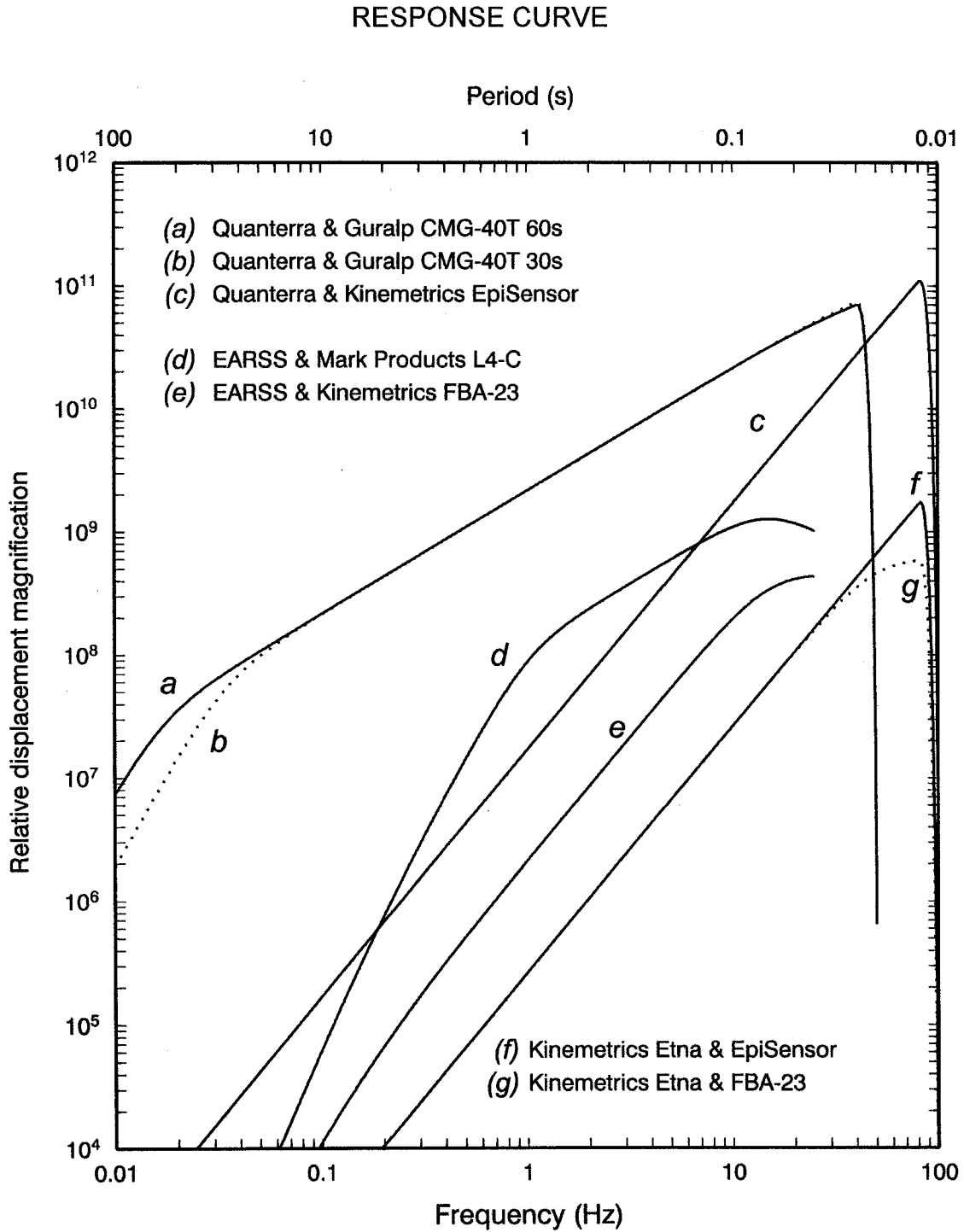
CODE	NAME	LATITUDE			LONGITUDE				ALTITUDE metres	
		d	m	s	d	m	s			
AC3A	Acheron 3	42	05	21.6	S	173	09	58	E	972
GR1A	Grey River 1	41	53	50	S	173	34	57.6	E	772
GR5A	Grey River 5	41	53	40.8	S	173	35	35	E	525

JACKSON'S BAY

This network was installed to record the aftershocks of the Jackson's Bay earthquake (Dec 07 1927 UT) and operated during December. The instruments were L4-3D three component short period seismometers recorded on EARSS gain-ranging digital recorders.

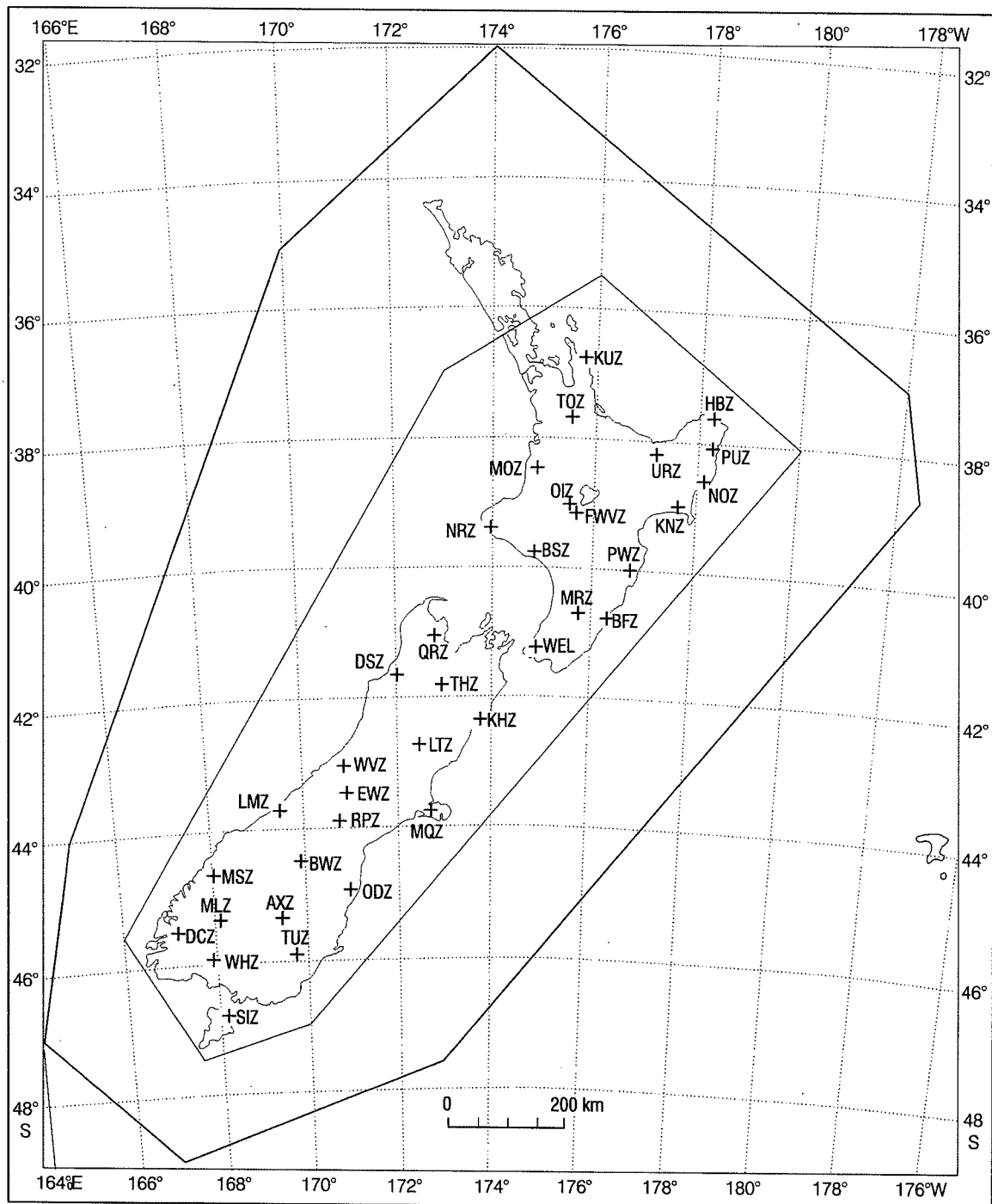
The codes for these stations are not internationally recognised.

CODE	NAME	LATITUDE			LONGITUDE				ALTITUDE metres	
		d	m	s	d	m	s			
CKCJ	Cranky Creek	44	05	47	S	168	37	31	E	100
JCWJ	Jackson's Wharf	43	58	26	S	168	36	42	E	5
LICJ	Lichen Creek	44	09	54.6	S	168	46	35	E	103
LKMJ	Lake Mary	44	02	31	S	168	43	00	E	50
MPGJ	Monkey Puzzle Gorge	44	07	08	S	168	32	23	E	150
MUSJ	Musical Creek	44	06	11	S	168	43	29	E	0
ZIHA	Zillion Hill	43	53	13	S	169	02	59	E	0



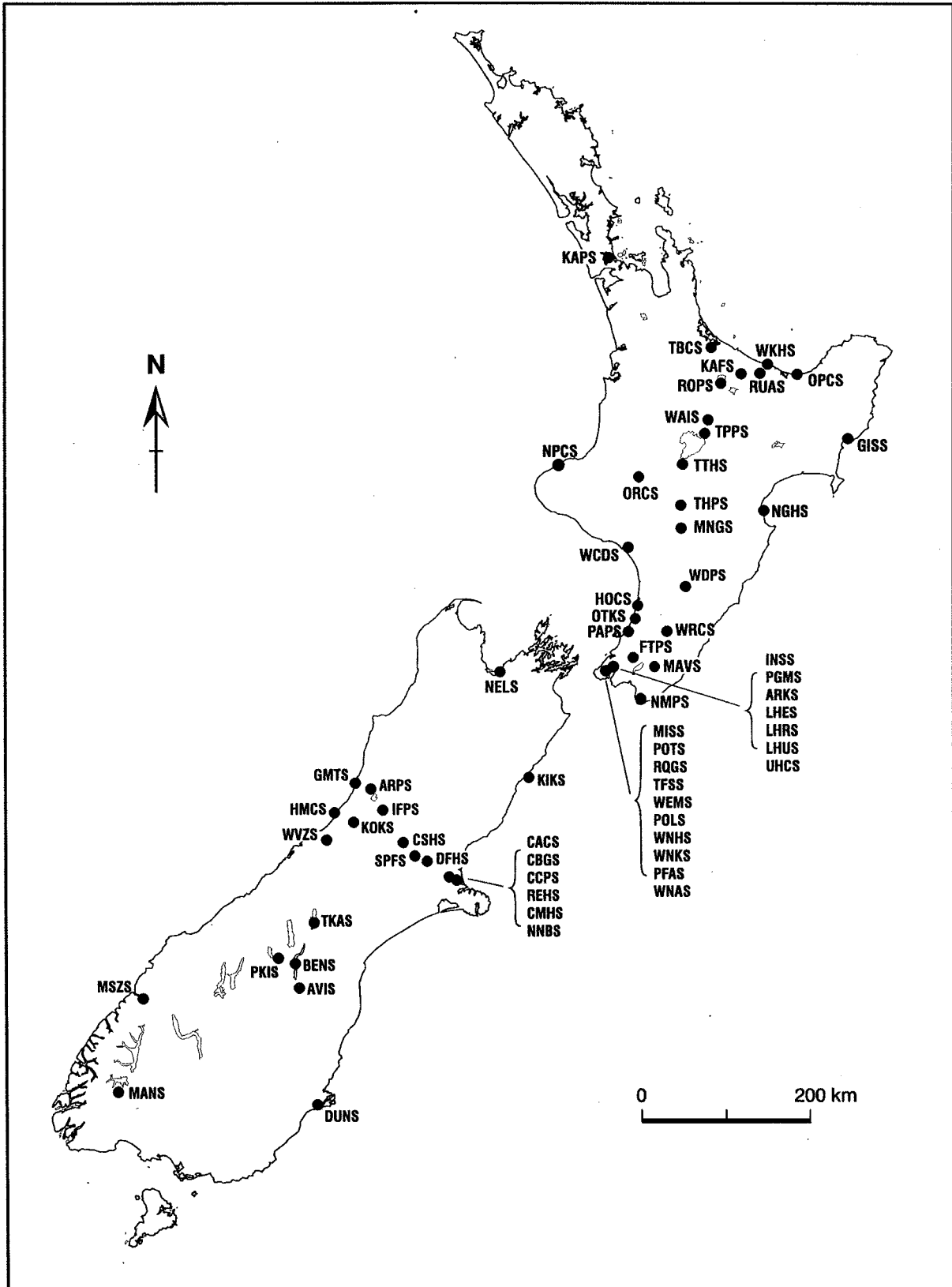
Period response curve of L4C seismometers with EARSS recorders. Guralp CMG-40T seismometers with Quanterra Q4126 recorders and Kinometrics Etna seismometers with EpiSensor or FBA-23 recorders.

NATIONAL SEISMOGRAPH NETWORK



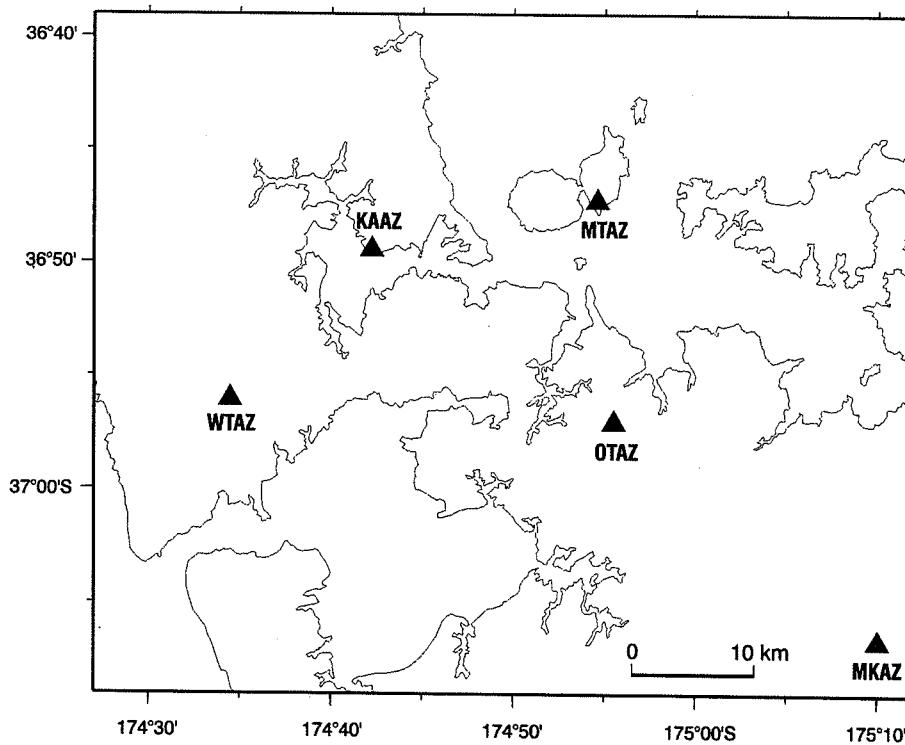
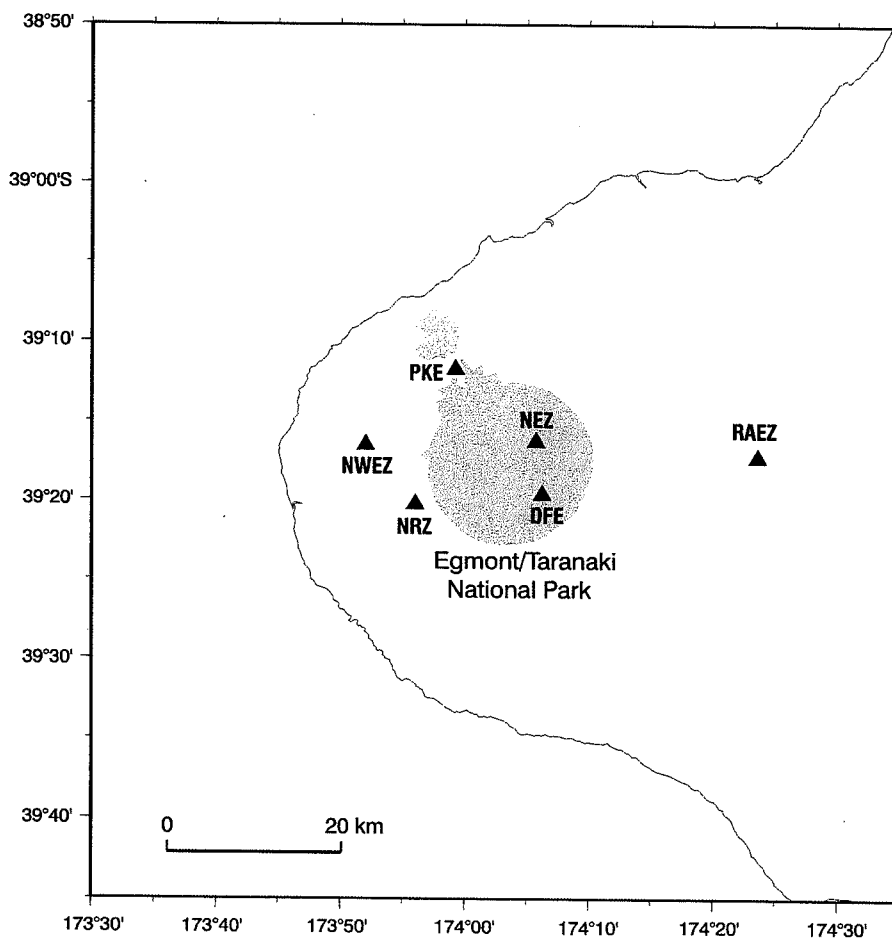
Stations of the National Seismograph Network. Some stations that are too closely spaced to show on this scale are shown instead on the map of the Volcanic Networks. The inner and outer polygons define areas where accuracy of epicentre locations is considered reliable, less reliable and inadequate.

STRONG MOTION NETWORK MAP



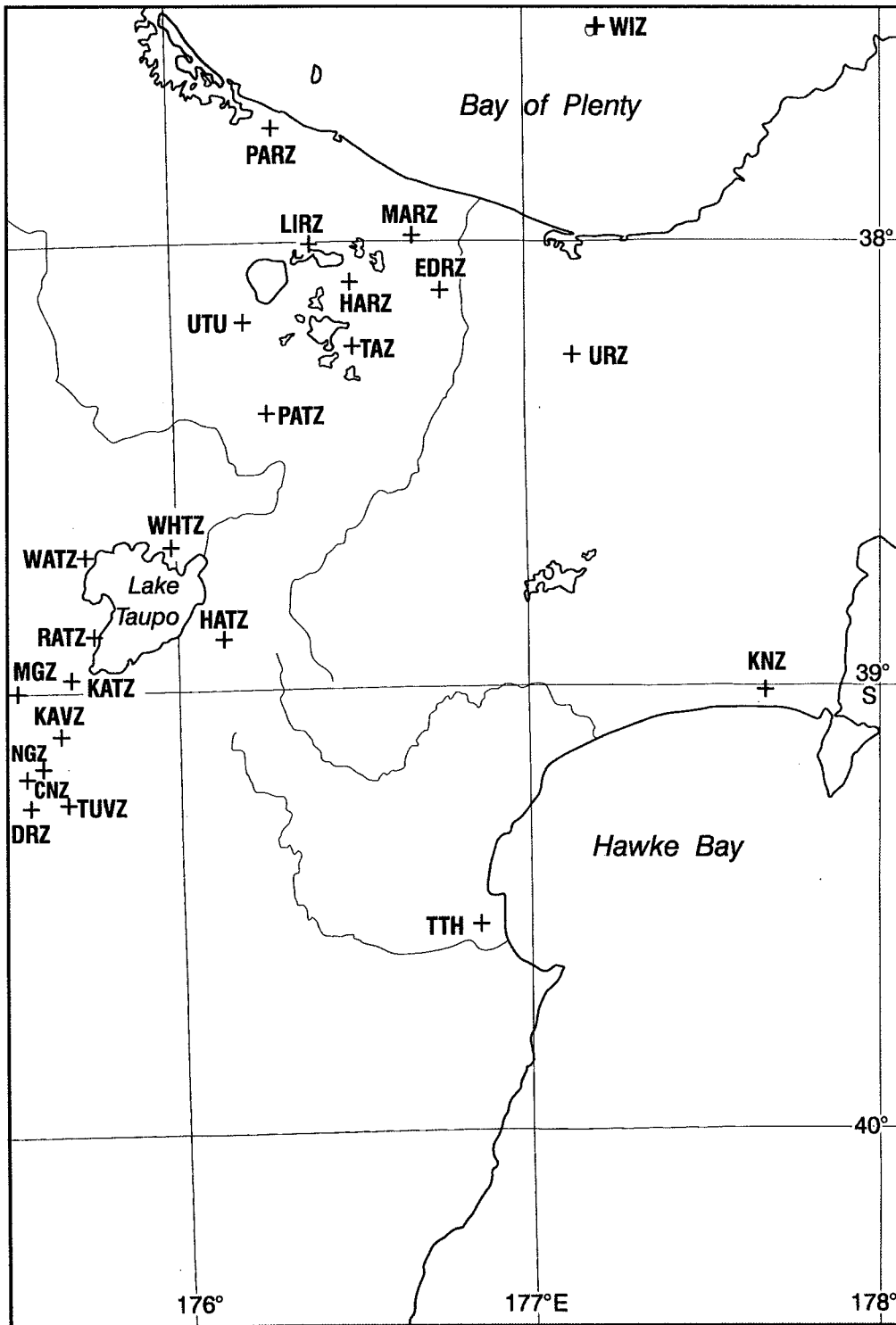
Stations of the Strong Motion Network with Kinematics Etna recorders. Some stations are too closely spaced to show on this scale and are indicated by a single spot.

TARANAKI AND AUCKLAND NETWORK MAPS



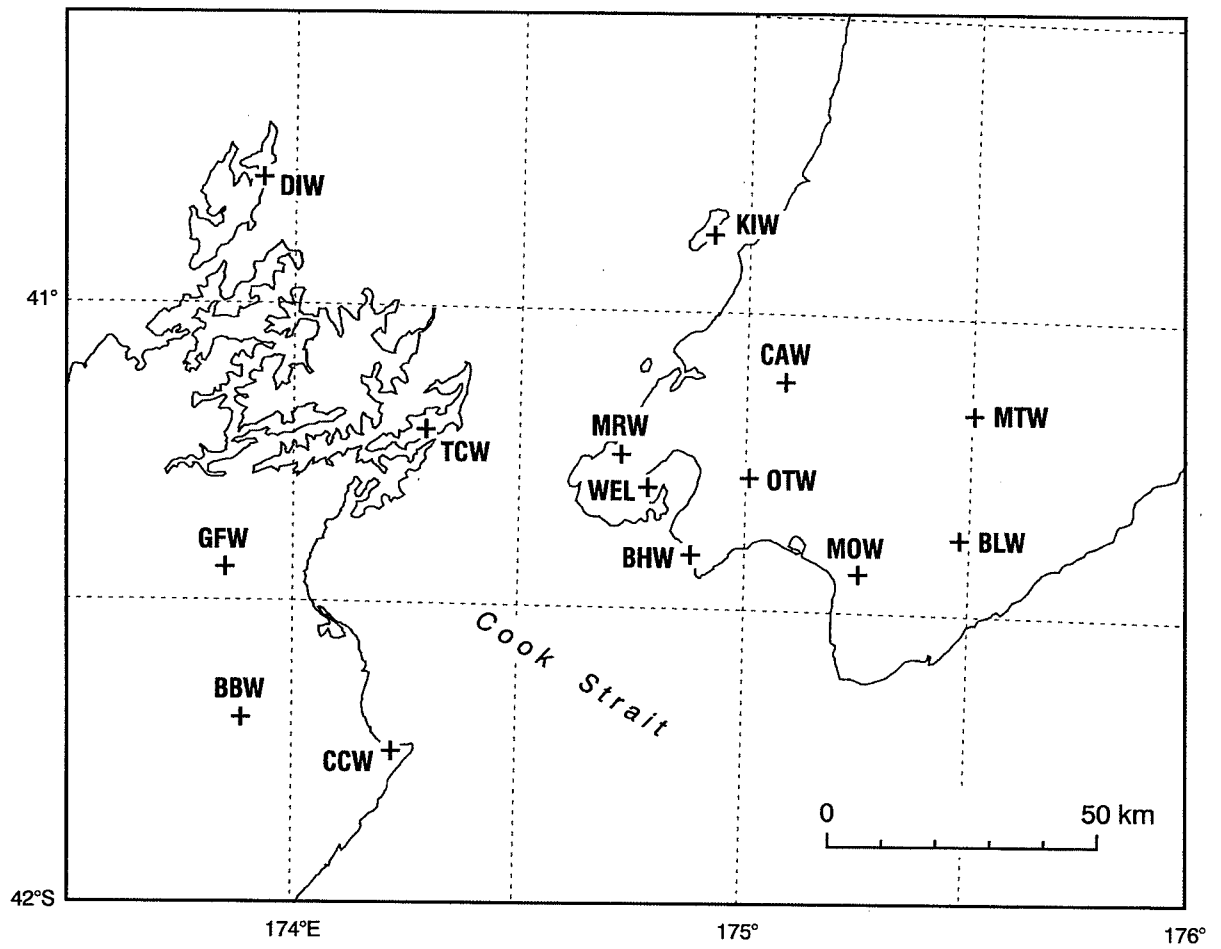
Stations of the Taranaki and Auckland Volcanic Networks.

VOLCANIC NETWORKS MAP



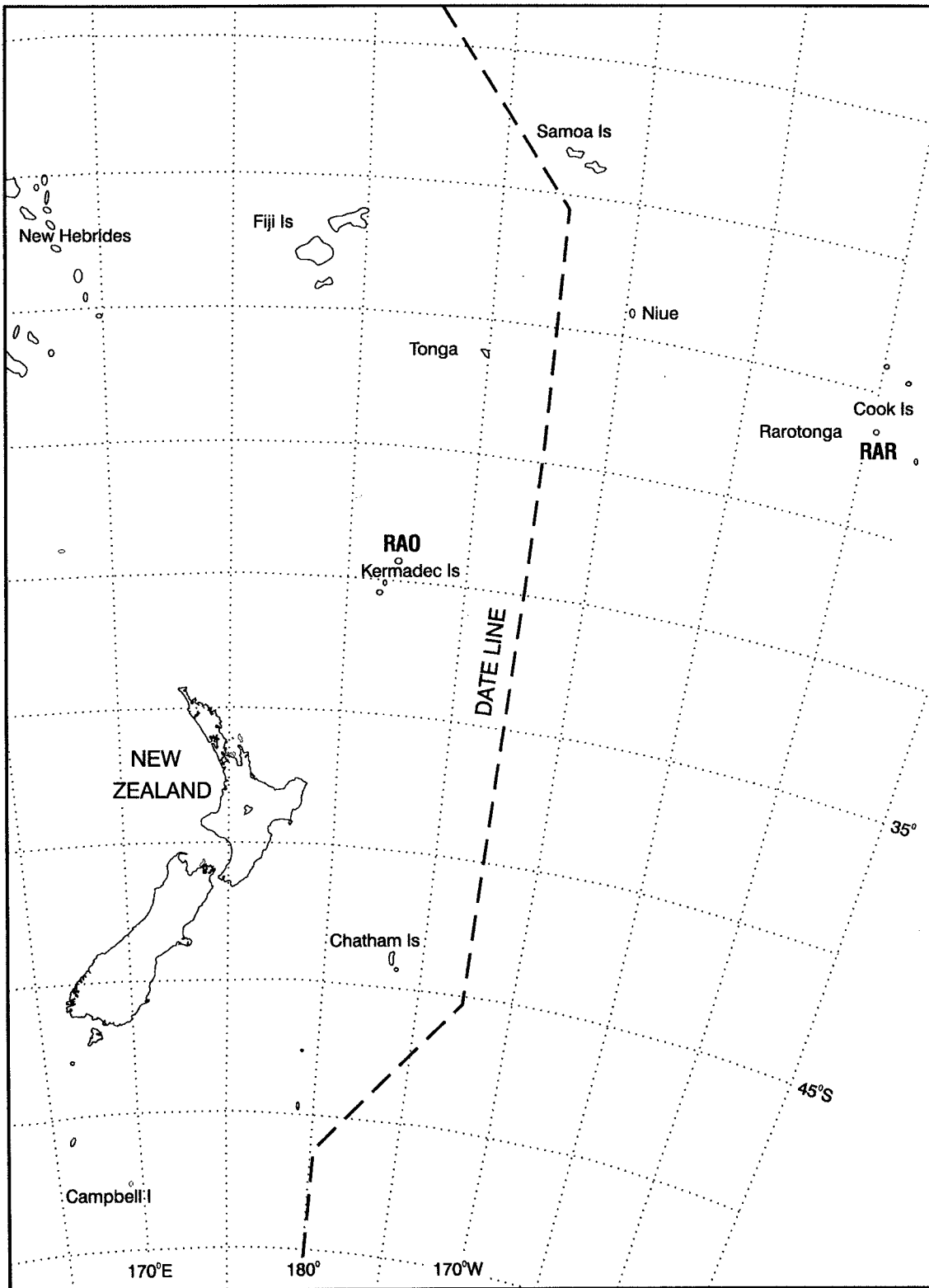
Stations of the Volcanic Networks. Other stations lying within the boundaries of the map are also shown.

WELLINGTON NETWORK MAP



The Wellington Network includes stations on both sides of Cook Strait.

PACIFIC ISLAND STATIONS MAP



Pacific Island Stations.

TIMING ARRANGEMENTS

Unless stated otherwise, times in this Report are given in Universal Time (U.T. or, more strictly, U.T.C., which is atomically kept time, adjusted when necessary by one second steps ("leap seconds") to agree with the astronomically determined time known as UT1). For most seismological and civil purposes this may be regarded as the Mean Solar Time of the Greenwich meridian.

On paper seismograms made by the national network, minute marks, derived from quartz crystal clocks of high stability, appear on records as abrupt trace deflections of about two seconds duration. Radio time signals also operate the trace deflector so that the relationship between the locally generated minute marks and Universal Time can be established. In most cases the radio signals are those of the New Zealand Time Service, transmitted hourly through the stations of Radio New Zealand, but in areas where local reception is bad, a time signal broadcast from overseas may be used. It is estimated that the total error in time-signal recording resulting from signal transmission and delay in operation of the trace deflector should never exceed 30 milliseconds.

GeoNet seismographs are equipped with GPS receivers for timing purposes. A temperature compensated quartz crystal clock is synchronised hourly with GPS time. The GPS time is extremely precise (nanosecond accuracy) but the crystal clock may drift between synchronisations at a rate of a few

milliseconds per day. Arrival times in the CUSP analysis system are expressed to a precision of one hundredth of a second; only rarely would the time be inaccurate to that degree.

At Raoul Island, time signals originating from the national Time Service or some other reliable time service are used.

It is sometimes desirable to know the local civil time at which an earthquake occurred. The times now used for civil purposes in New Zealand (except the Chatham Islands) are New Zealand Standard Time, and New Zealand Daylight Time, which are defined in the Time Act, 1974. New Zealand Standard Time is 12 hours, and New Zealand Daylight Time 13 hours, ahead of U.T. The period of Daylight Time is specified by Order in Council, as provided by the Act, and in 2001 Daylight Time was in effect until 02h NZST on March 18th, and from 02h NZST on October 7th until the end of the year.

The time observed in the Chatham Islands is 45 minutes in advance of that currently in use in New Zealand. New Zealand Standard Time is observed at Scott Base, in Fiji and on Raoul Island. Times kept elsewhere in the South Pacific are set by the governments of the respective countries. Those used in places that sometimes report earthquakes to the Institute are listed below.

Western Samoa	11h 00m behind U.T.
Niue	11h 00m behind U.T.
Rarotonga	10h 00m behind U.T.
Tonga	13h 00m ahead of U.T.
Norfolk Island	11h 30m ahead of U.T.
French Polynesia	10h 00m behind U.T.
Note that Western Samoa, Niue, Rarotonga and French Polynesia are on the opposite side of the International Date Line from New Zealand.	

ORIGIN INFORMATION

DATA CATALOGUE

The entire New Zealand regional earthquake hypocentre catalogue is available from the GeoNet web site www.geonet.org.nz. It consists of approximately 200,000 events dating from 1460 to the present day, including origin times, locations and magnitudes, together with indicators of the quality of the data used. The retrieval facility allows users to restrict their interest by origin time, geographical location, focal depth, magnitude and/or quality.

The Institute can also offer a service to search for earthquakes likely to have produced Modified Mercalli intensities above a specified minimum at a particular place, and to list reports of intensities above a given minimum for events occurring in chosen felt reporting localities.

Waveforms of earthquakes recorded by digital seismographs are also archived and will be made freely available through the GeoNet web site progressively from July 2003.

CONTENT

This section contains origin times, epicentres, focal depths, and magnitudes of earthquakes in the New Zealand region that the Institute has located from instrumental data, together with indicators of the quality of the data used.

In the areas within the inner and outer polygons outlined on the map on page 23, the Institute attempts to determine origins for all shallow earthquakes of M_L 3.5 or more, and

all shocks of M_L 4.0 or more, respectively. (Origins are regarded as shallow if their depths are less than 60 km.) Origins are also calculated for smaller or more distant earthquakes reported to have been felt in New Zealand. Weak shocks felt during earthquake swarms do not automatically get this individual attention, but an origin is found for at least one shock in any sequence giving rise to felt reports.

DETERMINATION OF ORIGINS

Four different velocity/depth structures are used to calculate travel-times of rays passing through and immediately beneath the crust in different parts of the country (see table below). Beneath the "Moho" defined by these models, velocities are smoothly merged with those of

the Jeffreys-Bullen Tables (British Association for the Advancement of Science, 1958). The Standard velocity model is used to calculate crustal velocities beneath all regions except those defined in the following table.

MODEL	UPPER DEPTH BOUNDARY (km)	V _p (km/s)	V _s (km/s)	CORNERS OF REGION	
				Lat.	Long.
New Zealand Standard	0.0	5.5	3.3	(in clockwise order)	
	12.0	6.5	3.7		
	33.0	8.1	4.6		
Wellington	0.0	4.40	2.54	41.0 S	178.0 E
	0.4	5.63	3.16	43.5 S	175.0 E
	5.0	5.77	3.49	42.0 S	173.0 E
	15.0	6.39	3.50	39.7 S	175.7 E
	25.0	6.79	3.92		
	35.0	8.07	4.80		
	45.0	8.77	4.86		
Taupo	0.0	3.00	1.70	35.6 S	180.0 E
	2.0	5.30	3.00	38.0 S	177.5 E
	5.0	6.00	3.50	39.7 S	175.7 E
	15.0	7.40	4.30	39.0 S	175.0 E
	33.0	7.78	4.39	37.0 S	176.0 E
	65.0	7.94	4.51	34.6 S	178.5 E
Clyde	96.4	8.08	4.52		
	0.0	4.4	2.6	45.5 S	172.0 E
	0.5	6.0	3.3	49.0 S	167.0 E
	12.0	6.5	3.7	44.5 S	168.0 E
	33.0	8.1	4.6	44.0 S	169.0 E

Seismograms are displayed on high-resolution graphics monitor screens under the control of CUSP (Caltech-USGS Seismic Processor) interactive software, for an analyst to select phase onset times by positioning a cursor on the trace. The analyst also selects the amplitude maximum to be used in magnitude calculations. Whenever possible, locations are based exclusively on times of first-arriving P and S phases.

Weights are initially assigned to phase arrival times by analysts according to the precision of the measurement. The weight of readings is further modified by the location program, which, after each iteration, weights the residuals used to adjust the trial origin. The procedure (see Jeffreys, H., 1939: Probability Theory, Cambridge University Press) greatly reduces the weight given to phases with residuals greater than three standard errors.

In general, all four coordinates of the earthquake origin are calculated (origin time, latitude, longitude, and focal depth). In some cases, however, the focal depth is not allowed to vary, but restricted to some chosen depth. This is most commonly done for crustal earthquakes. Unless

there is a station within 25 km of a shock in the upper crust, or within 50 km of a shock in the lower crust, a nominal depth of either 12 or 33 km is usually assigned, according to the crustal phases present and the goodness of fit of the resulting solution. Less often, the depth is restricted to a smaller value, particularly when the strengths of locally reported felt intensities indicate an uncommonly shallow focus. The letter R printed after the depth in the lists which follow indicates a restriction for any of the foregoing reasons. There are also times when data not suitable for input to the location program (e.g. overseas PKP readings) indicate the depth of focus; in such cases the depth is similarly fixed and the restriction shown by following the depth by the letter G (to indicate intervention by a Geophysicist). When convergence of the location program fails for lack of sufficient data, both epicentre and depth are fixed at values consistent with the available information, and computation limited to finding a compatible origin time. Such doubly-restricted origins have the letters RR printed after the depth.

In routine origin determinations, sufficient of the stations nearest to the epicentre are read to ensure that there will be

enough data for a satisfactory solution. When enough near observations are available, arrival times recorded at stations more distant from the epicentre are excluded from the calculations. Institute analysts are free to completely reject data which they think to be unreliable, or to assign a low initial weight to it in the location program's procedure for minimising mean residuals. (See earlier details of how the weights are used).

In using the results in this section, it is essential to keep in mind that the positions of earthquakes with epicentres outside the network of seismograph stations can be very uncertain, even though the mean residual is small. With the aim of helping the reader to assess the reliability of the results presented here, the positional relationships between an epicentre, and the stations which recorded the data used

to find it, are given after the calculated origin coordinates. Similarly, the number of magnitude estimates contributing to the mean value, and an indication of their scatter, are also shown.

The solutions presented here are in all cases based upon uniform procedures applied to laterally homogeneous models. Because well-established local models have been used to calculate the origins of shocks within the Wellington and Clyde Networks, systematic errors in these areas should be smaller than in other parts of the country.

The extensive development of CUSP software necessary to adapt it for use in New Zealand was undertaken by Dr T Webb and Dr E Smith.

MAGNITUDES

The magnitudes assigned to local earthquakes are intended to be the values of M_L as originally defined by C.F. Richter (Bull. Seism. Soc. Am. 25: 1-32, 1935), but his procedure for performing the magnitude calculation at other than the standard distance of 100 km has been modified, to take account of the observed characteristics of energy propagation in New Zealand, including the effect of focal depth (Haines, A.J., Bull. Seism. Soc. Am. 71: 275-94, 1981).

For stations more than 100 km away from the epicentre, an amplitude-distance relationship of the form

$$A = A_0 R^{-N} \exp(-\alpha R)$$

where A is an amplitude recorded at an epicentral distance R , A_0 is a calibration function, N is a geometric spreading factor and α is an inelastic attenuation coefficient, has been found appropriate for all parts of the country.

For all New Zealand crustal earthquakes N is 2 and α generally takes a value close to 0. With these values, the relationship describes head-wave propagation with no attenuation. In the Central Volcanic Region, however, (see Map, page 34), α takes values of 0.8 deg^{-1} for P waves and 1.05 deg^{-1} for S waves. Adjustments are therefore made according to the distance travelled in the volcanic region.

For deep earthquakes in the Main Seismic Region the same parameters as for crustal earthquakes apply ($N = 2$, $\alpha = 0$), provided that (i) R now measures the slant distance from the focus to the base of the crust, and (ii) stations to the west of the Volcanic Region or south of the Main Seismic Region are not used, because the structure there necessitates different spreading and attenuation terms.

For deep earthquakes in Fiordland the same amplitude-distance relationship is used, with (i) N given the value 1

(body wave propagation), (ii) α increasing with focal depth, and (iii) stations in the North Island not used, because of variations of the coefficients N and α . Milford Sound (MSZ), Wether Hill (WHZ), and Deep Cove (DCZ) should ideally be excluded for the same reason, but as they are sometimes the only stations from which any estimate of magnitude can be made, they are used when necessary, with $N = 2$ and $\alpha = 0$.

For stations closer than 100 km to the epicentre, the formula

$$M_A = \log_{10} A + 1.0 \log_{10} R + 0.0029 R + K$$

developed by R. Robinson (Pageoph 125: 579-596, 1987) is used, where A is the maximum digital count, R is the slant distance from the station to the earthquake focus (in kilometres) and K is a station correction allowing for site factors.

Empirical corrections are applied to allow for differences in site effects. They are made in such a manner as to give the most consistent estimates of magnitude from the different stations, and their absolute level is adjusted to give a standard Wood-Anderson instrument at Wellington a zero correction, a procedure that can be justified on *a priori* grounds and provides a smooth connection with previously published New Zealand magnitudes. Station corrections (see Table on page 33 for synthetic Wood-Anderson values) are added to the individual estimates of magnitude, which are then averaged.

The amplitudes on which magnitude calculations are based are no longer published, but the number of measurements and the number of stations contributing to the average magnitude are listed (e.g. "5M/4stn" appearing in a data summary indicates that 5 amplitude measurements of records from 4 stations were used to compute an average).

The definitive local magnitude is finally calculated as a weighted average of all station estimates. Estimates from stations at distances less than 100 km are given half weight, as are stations WHZ, DCZ, and MSZ for deep

earthquakes in Fiordland. When 8 or more synthetic Wood-Anderson readings are available, magnitudes derived from vertical component amplitudes are given zero weight.

CALCULATION OF AMPLITUDES

Synthetic Wood-Anderson seismograms are computed for all horizontal components at non-telemetered EARSS stations having Mark Products L4-C 1 Hz seismometers or, in the case of WEL, a Kinematics force-balance accelerometer (see Map, page 34). The Wood-Anderson gain used is 2080. The maximum amplitude for each computed trace is picked automatically, but can be updated by the analyst. Only amplitudes exceeding a pre-determined level for each station are given weight in the calculations to avoid amplitudes being picked from micro-seismic noise.

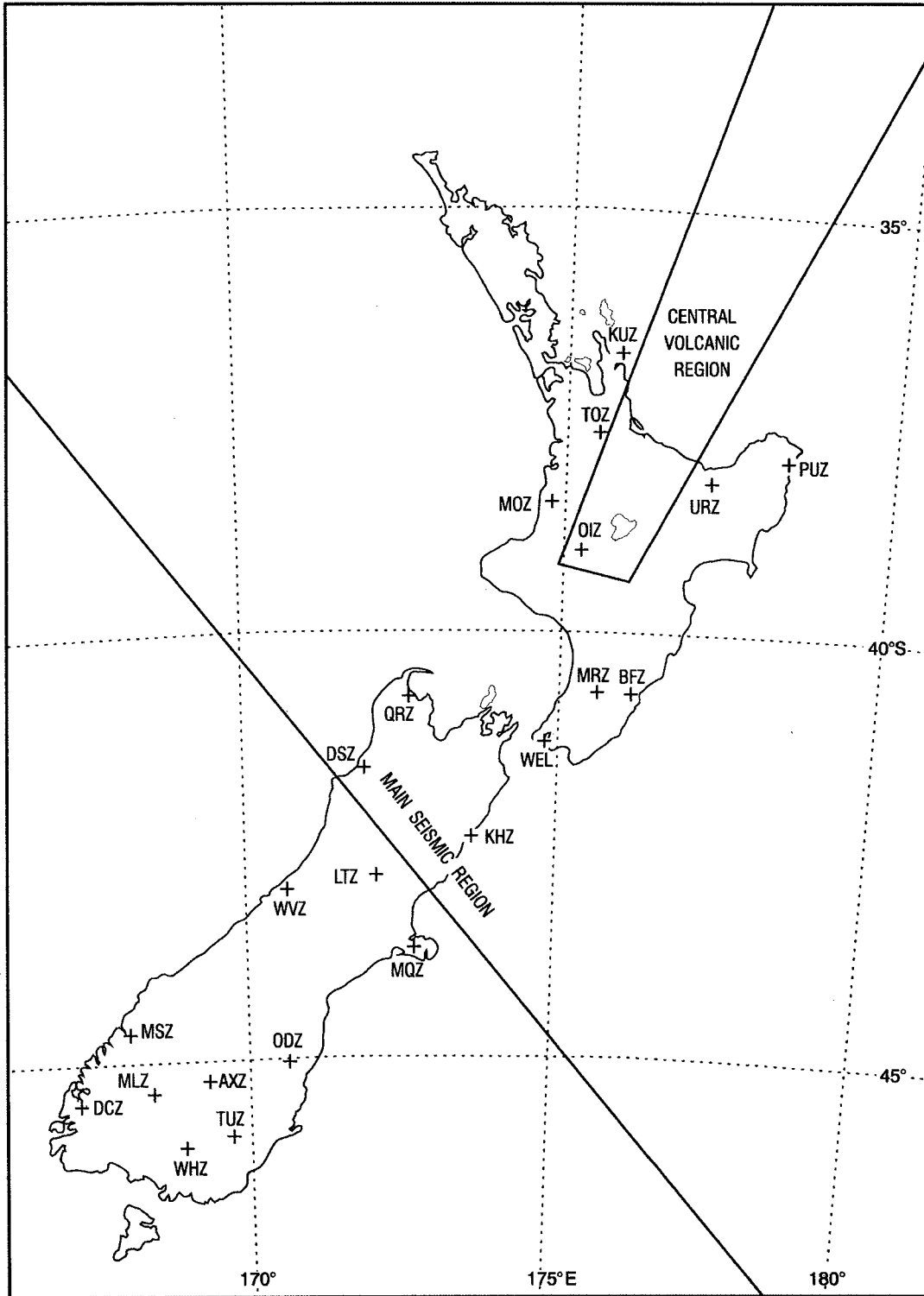
Maximum amplitudes are also picked off vertical traces for both telemetered and non-telemetered stations. This is necessary to obtain readings for small events. For very small events, traces are high-pass filtered to enable an amplitude to be picked. Magnitudes are unable to be calculated for only a few small deep events for which no east coast station has been triggered.

Note that there are usually two horizontal seismograms for each 3-component station, so that synthetic Wood-Anderson values tend to dominate the average magnitude.

Magnitude corrections for the two classes of focal depth, for earthquakes recorded on synthetic Wood-Anderson seismograms.				
Station	Component	Correction ($h \leq 33\text{km}$)	Correction ($h > 33\text{km}$)	Correction ($h > 33\text{km}$ Fiordland Only)
AXZ	H	+0.60		+0.74
BFZ	H	+0.48	+0.42	
DCZ	H	+0.60		+0.59
DSZ	H	+0.26		+0.26
KHZ	H	+0.43	+0.33	+0.43
KUZ	H	+0.36		
LTZ	H	+0.59		+0.59
MLZ	H	+0.61		+0.36
MOZ	H	+0.36		
MQZ	H	+0.51		+0.51
MRZ	H	+0.42	+0.49	
ODZ	H	+0.45		+0.45
OIZ	H	+0.42		
PUZ	H	+0.37	+0.37	
QRZ	H	+0.35		+0.35
TOZ	H	+0.54		
TUZ	H	+0.31		+0.31
URZ	H	+0.35	+0.67	
WEL	N	0.00	0.00	
WEL	E	+0.09	+0.09	
WHZ	H	+0.19		+0.35
WVZ	H	+0.52		+0.52

H refers to horizontal seismometers, either N/S or E/W.

Note that WEL E needs a slight empirical correction to agree with the N component and with the standard Wood-Anderson instrument.



Stations and regions used for determination of magnitudes from digital records.

LIST OF ORIGIN AND MAGNITUDE DETERMINATIONS

DATA FROM THE NATIONAL NETWORK

The first entry for each earthquake is the reference number, used throughout the Report. The second line gives the origin coordinates and the magnitude and the third line shows, beneath each of the coordinates in line two, its standard error. Where depth has been restricted, the letter R or G in place of the standard error indicates the fact. The fourth line starts with Rsd, the standard deviation of residuals (in seconds), an indication of how well the adopted origin reconciles the available data with the earth models used by the location program. Formally,

$$Rsd = \left[\sum_{i=1}^n \{(w_i r_i)^2 / (n - m)\} \right]^{1/2}$$

where r_i is the i th residual, w_i its weight, n the number of readings and m the number of parameters determined (4 for unrestricted depth, 3 when depth is restricted.) When the number of readings used and the number of parameters are the same, the standard errors and Rsd are not defined. This is shown by the letters ND. The remainder of the fourth line and most of the fifth line present information indicating to the reader the degree of constraint on the adopted origin. Xph/Ystn shows that X phases from Y stations were used in the determination of the origin. All phases given non-zero weight are counted but stations which failed to provide such a phase are not. Dmin is the distance from the epicentre to the nearest of these Y stations and Az. gap is

the greatest angular gap in their distribution about the epicentre.

Corr. is the correlation coefficient of the errors in latitude and longitude. It may be used to construct an epicentral confidence region. (See Flinn, E.A., 1965, "Confidence regions and error determinations for seismic event locations". Rev. Geophys. 3: 156-185.) pM/Qstn shows that p magnitude estimates from phases recorded at Q stations contributed to the average value shown on line two. Msd is the standard deviation of the magnitude estimates.

The numbers of upward and downward first motions recorded are indicated at the end of line five.

Additional information may be appended to the above. This usually consists of a short summary of the places where a shock has been felt and the intensities there, but may include other comments. Further details of reports received by the Institute concerning the effects of earthquakes and the intensities assessed from these observations appear in later sections of this Report.

The telemetered networks all detect earthquakes of very small magnitude in their respective regions. These are all located and the data are held in the Institute's archives. The following list, however, contains only those events which were of magnitude 3.5 or greater, or were reported felt. Smaller events have been excluded, as have events located more than 10° from Wellington.

01/10					01/146				
JAN 01 071140.6s	38.81S	176.23E	76km	M=3.8	JAN 04 152303.3s	38.01S	176.33E	159km	M=3.6
	0.1	0.01	0.01	2		0.2	0.02	0.01	2
Rsd 0.2s	32ph/26stn	Dmin 26km	Az.gap 92°		Rsd 0.1s	12ph/9stn	Dmin 74km	Az.gap 224°	
Corr. -0.420	10M/6stn	Msd 0.3	5↑ 2↓		Corr. -0.713	8M/8stn	Msd 0.2		
01/11					01/147				
JAN 01 071449.4s	37.96S	176.66E	145km	M=3.6	JAN 04 154652.8s	38.10S	178.82E	32km	M=4.8
	0.8	0.04	0.04	6		0.3	0.02	0.02	2
Rsd 0.3s	9ph/6stn	Dmin 52km	Az.gap 276°		Rsd 0.1s	13ph/10stn	Dmin 50km	Az.gap 257°	
Corr. -0.192	3M/3stn	Msd 0.1	1↑		Corr. -0.220	30M/16stn	Msd 0.2	8↑ 5↓	
01/14					01/150				
JAN 01 115852.3s	38.06S	178.61E	41km	M=4.0	JAN 04 171310.1s	38.66S	175.95E	6km	M=2.0
	0.3	0.02	0.03	3		0.1	0.02	0.01	1
Rsd 0.2s	14ph/10stn	Dmin 31km	Az.gap 243°		Rsd 0.2s	13ph/9stn	Dmin 1km	Az.gap 171°	
Corr. -0.205	14M/9stn	Msd 0.2	1↑ 2↓		Corr. -0.636	6M/6stn	Msd 0.3	1↓	
01/27					01/160				
JAN 01 222045.2s	38.10S	178.76E	32km	M=3.9	JAN 04 200958.3s	45.07S	167.41E	88km	M=4.0
	0.2	0.01	0.01	2		0.3	0.02	0.02	3
Rsd 0.1s	10ph/7stn	Dmin 45km	Az.gap 255°		Rsd 0.2s	15ph/9stn	Dmin 48km	Az.gap 199°	
Corr. -0.253	14M/11stn	Msd 0.3	3↑ 2↓		Corr. -0.171	11M/6stn	Msd 0.2	4↑ 1↓	
01/36					01/177				
JAN 02 042650.3s	35.90S	178.67E	239km	M=3.9	JAN 05 053045.1s	38.47S	175.78E	179km	M=4.1
	1.5	0.36	0.19	38		0.5	0.04	0.02	4
Rsd 0.5s	6ph/4stn	Dmin 191km	Az.gap 342°		Rsd 0.2s	16ph/11stn	Dmin 63km	Az.gap 172°	
Corr. -0.217	3M/3stn	Msd 0.1			Corr. -0.068	10M/8stn	Msd 0.2	1↑	
01/39					01/181				
JAN 02 053443.2s	39.08S	176.85E	39km	M=4.5	JAN 05 081150.9s	38.06S	176.14E	152km	M=3.6
	0.2	0.01	0.01	6		0.2	0.02	0.01	2
Rsd 0.2s	37ph/30stn	Dmin 46km	Az.gap 88°		Rsd 0.1s	13ph/9stn	Dmin 87km	Az.gap 224°	
Corr. -0.074	9M/5stn	Msd 0.2	6↑ 7↓		Corr. -0.724	8M/8stn	Msd 0.2		
Felt Patoka (52) to Feilding (62) and Mauriceville (66).									
01/42					01/182				
JAN 02 062217.2s	40.59S	175.70E	38km	M=4.4	JAN 05 082252.0s	38.63S	175.57E	173km	M=3.7
	0.1	0.01	0.01	2		0.5	0.04	0.03	4
Rsd 0.2s	41ph/32stn	Dmin 13km	Az.gap 89°		Rsd 0.2s	17ph/12stn	Dmin 41km	Az.gap 144°	
Corr. -0.338	8M/4stn	Msd 0.2	4↑ 3↓		Corr. -0.424	8M/8stn	Msd 0.2	1↑	
Felt Wanganui (57) to Levin (65).									
01/55					01/199				
JAN 02 145711.0s	36.08S	178.33E	33km	M=3.7	JAN 05 162635.4s	43.12S	173.51E	33km	M=3.5
	0.9	0.06	0.08	R		0.2	0.01	0.01	R
Rsd 0.3s	7ph/4stn	Dmin 169km	Az.gap 337°		Rsd 0.1s	21ph/14stn	Dmin 96km	Az.gap 183°	
Corr. -0.199	4M/3stn	Msd 0.3			Corr. -0.499	9M/5stn	Msd 0.3	2↑ 2↓	
01/76					01/200				
JAN 02 222614.6s	38.26S	176.73E	167km	M=3.5	JAN 05 164709.8s	43.12S	173.51E	33km	M=3.5
	0.9	0.05	0.06	7		0.2	0.01	0.01	R
Rsd 0.3s	12ph/10stn	Dmin 34km	Az.gap 220°		Rsd 0.1s	20ph/14stn	Dmin 95km	Az.gap 183°	
Corr. -0.487	6M/6stn	Msd 0.2			Corr. -0.467	10M/5stn	Msd 0.2	1↑ 2↓	
01/112					01/201				
JAN 03 152656.6s	38.59S	175.53E	160km	M=3.6	JAN 05 170439.8s	38.67S	175.32E	219km	M=4.1
	0.3	0.02	0.08	2		0.5	0.05	0.03	4
Rsd 0.1s	14ph/12stn	Dmin 46km	Az.gap 328°		Rsd 0.3s	22ph/16stn	Dmin 42km	Az.gap 136°	
Corr. -0.303	3M/3stn	Msd 0.3	1↑		Corr. -0.316	11M/9stn	Msd 0.3	3↑ 2↓	

				01/239					01/381		
JAN 06	092711.9s	38.09S	178.80E	33km	M=4.0	JAN 09	230930.0s	38.09S	175.90E	174km	M=3.6
	0.3	0.02	0.02	R			0.5	0.03	0.03	5	
Rsd 0.2s	11ph/8stn	Dmin 48km	Az.gap 256°			Rsd 0.2s	11ph/8stn	Dmin 106km	Az.gap 255°		
Corr. 0.287	28M/23stn	Msd 0.2	1↑ 2↓			Corr. -0.492	6M/6stn	Msd 0.2	1↓		
				01/262					01/397		
JAN 06	191611.6s	40.54S	173.39E	151km	M=3.8	JAN 10	064446.5s	43.18S	171.05E	5km	M=3.7
	0.4	0.01	0.01	4			0.1	0.01	0.01	R	
Rsd 0.2s	34ph/27stn	Dmin 54km	Az.gap 130°			Rsd 0.2s	13ph/9stn	Dmin 28km	Az.gap 86°		
Corr. -0.034	9M/8stn	Msd 0.3	5↑ 1↓			Corr. 0.043	10M/5stn	Msd 0.3	1↑ 3↓		
				01/305					01/404		
JAN 07	213839.8s	40.50S	173.25E	176km	M=3.7	JAN 10	101154.9s	39.74S	174.18E	185km	M=3.9
	0.4	0.02	0.02	3			0.4	0.01	0.02	4	
Rsd 0.2s	25ph/18stn	Dmin 66km	Az.gap 152°			Rsd 0.3s	39ph/30stn	Dmin 46km	Az.gap 103°		
Corr. -0.366	7M/7stn	Msd 0.2	2↑ 1↓			Corr. -0.172	10M/9stn	Msd 0.3	1↑		
				01/313					01/407		
JAN 08	035920.8s	38.62S	176.12E	8km	M=2.4	JAN 10	103753.8s	38.46S	175.33E	259km	M=3.6
	0.4	0.02	0.02	2			0.6	0.05	0.07	8	
Rsd 0.2s	10ph/6stn	Dmin 3km	Az.gap 313°			Rsd 0.3s	18ph/14stn	Dmin 157km	Az.gap 221°		
Corr. 0.129	4M/4stn	Msd 0.5	1↑ 2↓			Corr. -0.834	6M/6stn	Msd 0.2			
Felt Wairakei (41).						Poor station coverage.					
				01/327					01/429		
JAN 08	133252.4s	37.45S	177.20E	152km	M=3.6	JAN 11	051152.3s	40.36S	173.37E	161km	M=4.3
	0.5	0.03	0.03	6			0.3	0.01	0.01	3	
Rsd 0.3s	12ph/8stn	Dmin 90km	Az.gap 220°			Rsd 0.2s	36ph/29stn	Dmin 68km	Az.gap 146°		
Corr. -0.414	6M/6stn	Msd 0.2				Corr. -0.035	14M/9stn	Msd 0.3	4↑ 6↓		
				01/331					01/435		
JAN 08	143524.4s	38.00S	176.64E	135km	M=3.9	JAN 11	073921.0s	39.54S	174.22E	185km	M=3.6
	0.2	0.01	0.01	2			0.7	0.02	0.03	7	
Rsd 0.2s	23ph/19stn	Dmin 3km	Az.gap 74°			Rsd 0.3s	20ph/16stn	Dmin 67km	Az.gap 159°		
Corr. -0.331	13M/9stn	Msd 0.2	1↑			Corr. -0.257	5M/5stn	Msd 0.2	1↓		
				01/339					01/445		
JAN 08	180526.9s	42.90S	173.94E	33km	M=3.6	JAN 11	140112.2s	37.76S	176.57E	143km	M=3.6
	0.2	0.02	0.02	R			0.3	0.03	0.02	3	
Rsd 0.2s	21ph/15stn	Dmin 132km	Az.gap 193°			Rsd 0.2s	10ph/7stn	Dmin 73km	Az.gap 231°		
Corr. -0.755	22M/18stn	Msd 0.2	3↑ 1↓			Corr. -0.634	5M/5stn	Msd 0.1	1↓		
				01/340					01/446		
JAN 08	191801.4s	38.99S	178.74E	22km	M=3.7	JAN 11	151655.2s	38.36S	175.84E	176km	M=3.8
	0.8	0.03	0.03	5			0.4	0.02	0.02	3	
Rsd 0.3s	14ph/11stn	Dmin 92km	Az.gap 236°			Rsd 0.2s	15ph/10stn	Dmin 76km	Az.gap 186°		
Corr. -0.644	20M/14stn	Msd 0.3	1↓			Corr. 0.206	9M/7stn	Msd 0.3	1↑ 2↓		
				01/343					01/454		
JAN 09	004828.4s	37.76S	179.65E	12km	M=3.7	JAN 11	204111.8s	38.29S	177.04E	52km	M=3.7
	0.5	0.03	0.03	R			0.1	0.01	0.01	2	
Rsd 0.2s	7ph/5stn	Dmin 120km	Az.gap 312°			Rsd 0.2s	20ph/15stn	Dmin 7km	Az.gap 176°		
Corr. 0.078	6M/4stn	Msd 0.3				Corr. -0.657	9M/7stn	Msd 0.2	3↑ 1↓		
				01/370					01/457		
JAN 09	161616.4s	45.16S	167.40E	102km	M=3.8	JAN 11	215735.9s	38.62S	175.95E	118km	M=3.6
	0.4	0.03	0.03	3			0.4	0.02	0.01	4	
Rsd 0.2s	12ph/7stn	Dmin 65km	Az.gap 252°			Rsd 0.3s	18ph/14stn	Dmin 56km	Az.gap 177°		
Corr. -0.469	9M/5stn	Msd 0.2	2↑ 2↓			Corr. -0.202	7M/7stn	Msd 0.3	1↑ 2↓		

								01/493									01/627	
JAN	12	210957.7s	38.29S	176.38E	5km	M=3.5	R		JAN	16	051344.7s	36.32S	179.92W	33km	M=3.7	R		
		0.1	0.00	0.01							0.6	0.08	0.06					
Rsd	0.2s	20ph/15stn		Dmin	13km		Az.gap	69°	Rsd	0.2s	9ph/7stn		Dmin	213km		Az.gap	342°	
Corr.	-0.371	17M/9stn		Msd	0.2		1↑		Corr.	-0.755	2M/2stn		Msd	0.2				
Felt Waimangu district (33).																		
								01/535									01/634	
JAN	13	163101.6s	35.57S	178.52E	187km	M=4.0	12		JAN	16	095054.4s	38.35S	179.11E	25km	M=3.9	2		
		0.7	0.06	0.13							0.2	0.01	0.01					
Rsd	0.2s	13ph/10stn		Dmin	226km		Az.gap	334°	Rsd	0.1s	36ph/26stn		Dmin	80km		Az.gap	261°	
Corr.	-0.600	4M/4stn		Msd	0.2				Corr.	-0.106	33M/22stn		Msd	0.3		1↑1↓		
								01/540									01/637	
JAN	13	175323.9s	41.26S	174.86E	25km	M=3.4	1		JAN	16	102055.4s	36.48S	179.73W	33km	M=4.1	R		
		0.1	0.01	0.01							0.3	0.03	0.04					
Rsd	0.2s	20ph/16stn		Dmin	8km		Az.gap	63°	Rsd	0.1s	13ph/9stn		Dmin	215km		Az.gap	346°	
Corr.	-0.294	12M/9stn		Msd	0.2		1↑4↓		Corr.	-0.817	9M/6stn		Msd	0.2				
Felt Tawa (68).																		
								01/547									01/639	
JAN	13	195157.9s	40.20S	174.03E	110km	M=3.7	5		JAN	16	115315.9s	40.58S	174.09E	80km	M=3.7	5		
		0.4	0.01	0.01							0.3	0.01	0.01					
Rsd	0.3s	30ph/25stn		Dmin	67km		Az.gap	111°	Rsd	0.2s	40ph/35stn		Dmin	29km		Az.gap	94°	
Corr.	-0.024	6M/6stn		Msd	0.3		1↓		Corr.	0.129	10M/7stn		Msd	0.3		7↑1↓		
								01/557									01/640	
JAN	14	034015.3s	40.84S	174.61E	70km	M=3.7	3		JAN	16	120431.7s	44.95S	167.51E	62km	M=3.6	4		
		0.1	0.01	0.01							0.2	0.02	0.01					
Rsd	0.2s	45ph/34stn		Dmin	26km		Az.gap	66°	Rsd	0.2s	12ph/8stn		Dmin	63km		Az.gap	200°	
Corr.	-0.204	12M/8stn		Msd	0.2		4↑2↓		Corr.	-0.323	16M/10stn		Msd	0.1		1↑2↓		
								01/567									01/642	
JAN	14	114028.2s	36.89S	176.80E	249km	M=4.5	4		JAN	16	123305.9s	43.14S	173.23E	30km	M=3.5	4		
		0.3	0.03	0.03							0.3	0.01	0.01					
Rsd	0.3s	38ph/27stn		Dmin	154km		Az.gap	262°	Rsd	0.2s	16ph/10stn		Dmin	79km		Az.gap	172°	
Corr.	-0.322	16M/11stn		Msd	0.3		1↑2↓		Corr.	-0.170	13M/10stn		Msd	0.2		2↑1↓		
								01/572									01/654	
JAN	14	132612.8s	37.99S	175.91E	193km	M=3.6	3		JAN	16	185357.8s	37.42S	178.39E	52km	M=3.9	4		
		0.3	0.03	0.02							0.5	0.02	0.02					
Rsd	0.2s	21ph/18stn		Dmin	91km		Az.gap	235°	Rsd	0.2s	17ph/11stn		Dmin	22km		Az.gap	318°	
Corr.	-0.236	3M/3stn		Msd	0.2		1↑		Corr.	-0.210	6M/3stn		Msd	0.2		2↑1↓		
								01/579									01/668	
JAN	14	165509.7s	39.30S	177.99E	27km	M=3.8	1		JAN	17	050257.3s	38.98S	174.99E	184km	M=4.3	3		
		0.1	0.01	0.01							0.3	0.02	0.01					
Rsd	0.2s	56ph/32stn		Dmin	12km		Az.gap	213°	Rsd	0.3s	65ph/42stn		Dmin	48km		Az.gap	92°	
Corr.	0.151	32M/16stn		Msd	0.3		6↑1↓		Corr.	0.093	9M/5stn		Msd	0.2		10↑21↓		
								01/592									01/679	
JAN	15	000855.9s	39.61S	174.21E	199km	M=4.2	3		JAN	17	075207.8s	37.79S	177.54E	54km	M=3.9	3		
		0.4	0.01	0.02							0.2	0.01	0.01					
Rsd	0.2s	51ph/37stn		Dmin	65km		Az.gap	157°	Rsd	0.2s	33ph/27stn		Dmin	43km		Az.gap	120°	
Corr.	-0.421	12M/10stn		Msd	0.3		4↑5↓		Corr.	0.196	9M/6stn		Msd	0.1		1↓		
								01/606									01/681	
JAN	15	093900.2s	45.14S	167.24E	66km	M=3.9	2		JAN	17	085307.1s	37.16S	176.52E	239km	M=3.6	3		
		0.2	0.02	0.01							0.3	0.04	0.04					
Rsd	0.1s	11ph/7stn		Dmin	37km		Az.gap	213°	Rsd	0.1s	22ph/21stn		Dmin	133km		Az.gap	263°	
Corr.	-0.072	9M/6stn		Msd	0.3		2↑1↓		Corr.	-0.853	1M/1stn		Msd	N.D.		1↑		
								01/625									01/685	
JAN	16	031407.0s	38.00S	176.31E	146km	M=3.7	3		JAN	17	095915.3s	38.43S	175.86E	174km	M=4.2	2		
		0.4	0.03	0.03							0.2	0.01	0.01					
Rsd	0.2s	22ph/15stn		Dmin	76km		Az.gap	281°	Rsd	0.3s	84ph/57stn		Dmin	9km		Az.gap	96°	
Corr.	0.046	2M/2stn		Msd	0.0		1↑		Corr.	0.267	8M/4stn		Msd	0.1		2↑		

	01/694					01/855					
JAN 17	154701.7s	38.75S	176.15E	86km	M=3.6	JAN 20	001437.3s	38.13S	176.26E	2km	M=2.7
	0.2	0.01	0.01	1			0.0	0.00	0.00	R	
Rsd 0.3s	58ph/38stn	Dmin 8km	Az.gap 133°			Rsd 0.1s	11ph/9stn	Dmin 1km	Az.gap 111°		
Corr. -0.093	6M/6stn	Msd 0.2	18↑ 2↓			Corr. -0.330	6M/6stn	Msd 0.1			
							Felt Rotorua (33).				
	01/722					01/857					
JAN 18	011803.0s	37.75S	178.90E	24km	M=3.9	JAN 20	001859.2s	38.13S	176.25E	2km	M=2.4
	0.4	0.02	0.02	2			0.0	0.00	0.00	R	
Rsd 0.2s	20ph/17stn	Dmin 55km	Az.gap 277°			Rsd 0.1s	15ph/11stn	Dmin 1km	Az.gap 113°		
Corr. -0.040	22M/12stn	Msd 0.2	1↑			Corr. -0.247	8M/7stn	Msd 0.3	1↑		
							Felt Rotorua (33).				
	01/747					01/864					
JAN 18	120741.6s	36.78S	178.97W	33km	M=4.4	JAN 20	002338.8s	38.13S	176.25E	2km	M=2.8
	0.3	0.03	0.02	R			0.1	0.01	0.00	R	
Rsd 0.1s	18ph/12stn	Dmin 259km	Az.gap 328°			Rsd 0.2s	14ph/9stn	Dmin 1km	Az.gap 97°		
Corr. -0.378	19M/12stn	Msd 0.2	1↑			Corr. 0.248	8M/7stn	Msd 0.3	1↑		
							Felt Rotorua (33).				
	01/758					01/872					
JAN 18	153238.5s	45.10S	167.46E	116km	M=3.7	JAN 20	003304.6s	38.13S	176.27E	2km	M=2.5
	0.5	0.04	0.02	4			0.1	0.01	0.00	R	
Rsd 0.3s	12ph/7stn	Dmin 47km	Az.gap 208°			Rsd 0.1s	9ph/7stn	Dmin 1km	Az.gap 144°		
Corr. -0.195	13M/8stn	Msd 0.2	2↑ 2↓			Corr. -0.635	6M/6stn	Msd 0.2	1↑		
							Felt Rotorua (33).				
	01/767					01/876					
JAN 18	180857.1s	45.07S	167.47E	92km	M=3.5	JAN 20	003748.6s	38.13S	176.25E	2km	M=2.8
	0.4	0.03	0.02	4			0.1	0.01	0.00	0	
Rsd 0.3s	12ph/7stn	Dmin 51km	Az.gap 223°			Rsd 0.2s	15ph/11stn	Dmin 1km	Az.gap 98°		
Corr. -0.191	12M/7stn	Msd 0.1	1↑ 3↓			Corr. -0.012	13M/10stn	Msd 0.3	1↑		
							Felt Rotorua (33).				
	01/770					01/878					
JAN 18	204302.2s	41.28S	172.61E	194km	M=3.5	JAN 20	003901.6s	38.13S	176.25E	2km	M=2.4
	0.4	0.03	0.02	3			0.3	0.01	0.02	R	
Rsd 0.3s	22ph/15stn	Dmin 51km	Az.gap 120°			Rsd 0.3s	8ph/6stn	Dmin 1km	Az.gap 176°		
Corr. -0.381	4M/4stn	Msd 0.3	1↑			Corr. -0.624	6M/6stn	Msd 0.2	1↑		
							Felt Rotorua (33).				
	01/794					01/881					
JAN 19	065423.4s	43.64S	169.68E	5km	M=4.0	JAN 20	004148.7s	38.13S	176.27E	2km	M=2.5
	0.1	0.01	0.01	R			0.0	0.00	0.00	R	
Rsd 0.1s	15ph/10stn	Dmin 35km	Az.gap 143°			Rsd 0.1s	10ph/7stn	Dmin 1km	Az.gap 149°		
Corr. -0.444	17M/9stn	Msd 0.2	1↑ 2↓			Corr. -0.669	7M/7stn	Msd 0.3	1↑		
							Felt Rotorua (33).				
	01/824					01/883					
JAN 19	180954.3s	35.42S	178.58E	223km	M=4.5	JAN 20	004433.2s	38.12S	176.26E	2km	M=2.7
	0.4	0.03	0.02	4			0.1	0.01	0.01	R	
Rsd 0.1s	39ph/35stn	Dmin 243km	Az.gap 306°			Rsd 0.2s	13ph/9stn	Dmin 2km	Az.gap 96°		
Corr. 0.656	7M/7stn	Msd 0.1	1↑ 2↓			Corr. -0.691	7M/7stn	Msd 0.3	1↑		
							Felt Rotorua (33).				
	01/841					01/884					
JAN 19	234219.2s	38.13S	176.26E	2km	M=2.5	JAN 20	004543.8s	38.12S	176.26E	2km	M=1.9
	0.1	0.01	0.01	R			0.2	0.01	0.01	R	
Rsd 0.2s	11ph/7stn	Dmin 1km	Az.gap 155°			Rsd 0.2s	7ph/5stn	Dmin 2km	Az.gap 176°		
Corr. -0.714	6M/6stn	Msd 0.2	1↓			Corr. -0.784	5M/5stn	Msd 0.2	1↓		
							Felt Rotorua (33).				
	01/853					01/888					
JAN 20	000859.4s	38.13S	176.26E	3km	M=2.8	JAN 20	005115.3s	38.13S	176.26E	3km	M=3.2
	0.1	0.00	0.00	1			0.1	0.00	0.00	1	
Rsd 0.2s	28ph/17stn	Dmin 1km	Az.gap 61°			Rsd 0.2s	30ph/19stn	Dmin 1km	Az.gap 61°		
Corr. -0.268	14M/11stn	Msd 0.3	1↑			Corr. -0.339	17M/14stn	Msd 0.3	3↑ 4↓		
							Felt Rotorua (33).				
	01/854					01/888					
JAN 20	001136.3s	38.13S	176.26E	2km	M=2.7	JAN 20	005115.3s	38.13S	176.26E	3km	M=3.2
	0.1	0.01	0.00	R			0.1	0.00	0.00	1	
Rsd 0.2s	21ph/14stn	Dmin 1km	Az.gap 95°			Rsd 0.2s	30ph/19stn	Dmin 1km	Az.gap 61°		
Corr. -0.418	11M/9stn	Msd 0.3	2↑ 1↓			Corr. -0.339	17M/14stn	Msd 0.3	3↑ 4↓		
							Felt Rotorua (33).				

				01/895					01/1035		
JAN 20	011357.4s	38.12S	176.26E	2km	M=3.1	JAN 22	110325.5s	37.81S	178.99E	14km	M=3.5
	0.1	0.01	0.00	R			0.2	0.01	0.01	1	
	Rsd 0.2s	29ph/22stn	Dmin 2km	Az.gap 60°			Rsd 0.1s	29ph/22stn	Dmin 65km	Az.gap 283°	
	Corr. -0.169	18M/13stn	Msd 0.4	4↑ 6↓			Corr. 0.087	8M/6stn	Msd 0.2	1↑ 1↓	
	Felt Rotorua (33).										
				01/924							01/1053
JAN 20	134730.4s	40.71S	175.53E	32km	M=3.3	JAN 22	163413.0s	38.87S	177.22E	39km	M=3.5
	0.2	0.01	0.01	2			0.1	0.01	0.01	2	
	Rsd 0.3s	61ph/53stn	Dmin 7km	Az.gap 96°			Rsd 0.3s	96ph/55stn	Dmin 22km	Az.gap 50°	
	Corr. -0.677	14M/8stn	Msd 0.2	3↑ 3↓			Corr. -0.040	8M/5stn	Msd 0.3	17↑ 15↓	
	Felt Levin (65).										
				01/931							01/1066
JAN 20	163054.1s	37.05S	177.06E	201km	M=4.0	JAN 22	204125.6s	45.11S	167.53E	94km	M=4.6
	0.2	0.02	0.02	2			0.3	0.06	0.01	3	
	Rsd 0.1s	32ph/28stn	Dmin 125km	Az.gap 268°			Rsd 0.2s	11ph/5stn	Dmin 50km	Az.gap 185°	
	Corr. -0.731	7M/7stn	Msd 0.2	1↑ 1↓			Corr. -0.313	19M/10stn	Msd 0.1	4↑ 3↓	
				01/948							01/1067
JAN 21	012914.1s	40.61S	174.25E	75km	M=3.9	JAN 22	210700.1s	38.26S	175.99E	177km	M=3.7
	0.2	0.01	0.01	3			0.5	0.04	0.03	5	
	Rsd 0.2s	49ph/37stn	Dmin 35km	Az.gap 87°			Rsd 0.3s	27ph/19stn	Dmin 87km	Az.gap 273°	
	Corr. -0.101	8M/5stn	Msd 0.3	3↑ 2↓			Corr. -0.038	4M/4stn	Msd 0.3	1↑	
	Felt French Pass (78).										
				01/954							01/1073
JAN 21	055112.5s	37.35S	176.74E	212km	M=4.3	JAN 22	223605.4s	38.72S	176.02E	115km	M=3.9
	0.4	0.03	0.02	4			0.3	0.02	0.02	2	
	Rsd 0.2s	55ph/39stn	Dmin 106km	Az.gap 237°			Rsd 0.2s	17ph/11stn	Dmin 20km	Az.gap 218°	
	Corr. -0.309	14M/9stn	Msd 0.2	2↑ 10↓			Corr. -0.383	1M/1stn	Msd N.D.	1↑ 2↓	
				01/960							01/1091
JAN 21	082257.0s	36.66S	177.92E	153km	M=3.9	JAN 23	061947.3s	40.35S	173.45E	169km	M=4.1
	0.6	0.05	0.06	7			0.4	0.01	0.02	4	
	Rsd 0.2s	16ph/12stn	Dmin 109km	Az.gap 306°			Rsd 0.2s	39ph/32stn	Dmin 64km	Az.gap 156°	
	Corr. -0.602	3M/3stn	Msd 0.0				Corr. 0.053	15M/10stn	Msd 0.3	8↑ 15↓	
				01/985							01/1114
JAN 21	152559.1s	39.48S	174.40E	137km	M=3.3	JAN 23	131948.7s	38.03S	176.73E	5km	M=2.8
	0.5	0.02	0.03	5			0.2	0.01	0.01	R	
	Rsd 0.3s	21ph/16stn	Dmin 58km	Az.gap 152°			Rsd 0.3s	19ph/13stn	Dmin 7km	Az.gap 169°	
	Corr. -0.278	4M/4stn	Msd 0.1	1↑			Corr. 0.477	5M/5stn	Msd 0.2	2↑ 5↓	
	Felt Wanganui (57).										
				01/994							01/1116
JAN 21	185729.1s	37.21S	176.61E	259km	M=3.6	JAN 23	141559.0s	37.95S	176.32E	158km	M=3.5
	0.3	0.06	0.08	4			0.2	0.02	0.02	2	
	Rsd 0.1s	14ph/12stn	Dmin 125km	Az.gap 309°			Rsd 0.1s	16ph/13stn	Dmin 90km	Az.gap 296°	
	Corr. -0.497	3M/3stn	Msd 0.2	1↑ 2↓			Corr. -0.357	1M/1stn	Msd N.D.	1↑	
				01/1024							01/1120
JAN 22	082934.4s	38.64S	175.99E	5km	M=2.4	JAN 23	184108.8s	37.61S	175.78E	5km	M=3.2
	0.1	0.01	0.01	1			0.1	0.01	0.01	R	
	Rsd 0.2s	28ph/19stn	Dmin 4km	Az.gap 94°			Rsd 0.3s	33ph/24stn	Dmin 28km	Az.gap 121°	
	Corr. 0.565	4M/4stn	Msd 0.4	6↑ 2↓			Corr. 0.285	8M/4stn	Msd 0.2	1↓	
	Felt Taupo (41).										
				01/1028							01/1124
JAN 22	092805.6s	37.79S	179.10E	12km	M=3.6	JAN 23	213149.8s	38.03S	175.49E	237km	M=4.3
	0.1	0.00	0.01	R			0.4	0.04	0.03	4	
	Rsd 0.1s	20ph/14stn	Dmin 73km	Az.gap 286°			Rsd 0.2s	40ph/28stn	Dmin 108km	Az.gap 224°	
	Corr. -0.020	8M/5stn	Msd 0.1				Corr. -0.429	9M/7stn	Msd 0.2	1↓	

				01/1136					01/1277		
JAN 24	040400.6s	38.89S	175.44E	117km	M=3.7	JAN 27	052412.1s	38.35S	175.80E	163km	M=4.0
	0.2	0.01	0.01	2			0.3	0.02	0.01	2	
Rsd 0.2s	47ph/38stn	Dmin 15km	Az.gap 85°			Rsd 0.2s	63ph/43stn	Dmin 41km	Az.gap 187°		
Corr. 0.250	6M/5stn	Msd 0.3	8↑ 2↓			Corr. -0.005	9M/7stn	Msd 0.1	28↑ 2↓		
				01/1169					01/1294		
JAN 24	145249.1s	38.61S	175.99E	4km	M=2.7	JAN 27	140147.9s	37.92S	176.53E	149km	M=3.6
	0.1	0.01	0.01	1			0.3	0.02	0.01	3	
Rsd 0.3s	50ph/39stn	Dmin 5km	Az.gap 32°			Rsd 0.2s	57ph/41stn	Dmin 61km	Az.gap 181°		
Corr. 0.420	21M/16stn	Msd 0.3	11↑ 1↓			Corr. 0.193	7M/7stn	Msd 0.2	8↑ 2↓		
				01/1176					01/1312		
JAN 24	154330.9s	45.12S	167.40E	86km	M=3.8	JAN 27	224542.5s	37.98S	175.96E	203km	M=3.5
	0.3	0.05	0.02	3			0.4	0.02	0.03	4	
Rsd 0.2s	11ph/8stn	Dmin 43km	Az.gap 198°			Rsd 0.2s	33ph/29stn	Dmin 90km	Az.gap 234°		
Corr. -0.450	9M/5stn	Msd 0.2	2↑ 2↓			Corr. -0.286	5M/5stn	Msd 0.3	9↑ 2↓		
				01/1177					01/1321		
JAN 24	155944.5s	37.79S	179.38E	18km	M=3.9	JAN 28	014544.2s	38.50S	175.70E	164km	M=3.7
	0.3	0.01	0.02	2			0.4	0.03	0.02	4	
Rsd 0.1s	19ph/15stn	Dmin 97km	Az.gap 297°			Rsd 0.3s	43ph/31stn	Dmin 57km	Az.gap 190°		
Corr. -0.317	29M/15stn	Msd 0.2	1↑ 2↓			Corr. 0.134	3M/3stn	Msd 0.2	4↑ 4↓		
				01/1210					01/1329		
JAN 25	043526.7s	42.97S	170.98E	7km	M=3.7	JAN 28	055116.3s	39.66S	174.61E	114km	M=3.5
	0.1	0.01	0.01	1			0.2	0.01	0.01	2	
Rsd 0.2s	14ph/10stn	Dmin 16km	Az.gap 148°			Rsd 0.3s	52ph/39stn	Dmin 32km	Az.gap 71°		
Corr. -0.736	12M/6stn	Msd 0.2	2↑ 2↓			Corr. -0.140	5M/5stn	Msd 0.1	6↑ 2↓		
				01/1215					01/1346		
JAN 25	060143.5s	37.99S	176.80E	96km	M=3.5	JAN 28	130925.8s	36.72S	177.21E	249km	M=3.6
	0.3	0.02	0.02	3			0.5	0.04	0.04	6	
Rsd 0.2s	25ph/24stn	Dmin 40km	Az.gap 213°			Rsd 0.3s	33ph/26stn	Dmin 137km	Az.gap 284°		
Corr. -0.619	2M/2stn	Msd 0.1	2↑ 1↓			Corr. -0.526	2M/2stn	Msd 0.1	1↓		
				01/1222					01/1366		
JAN 25	103124.5s	38.18S	176.94E	68km	M=3.5	JAN 28	191944.9s	38.93S	175.11E	198km	M=4.3
	0.1	0.01	0.01	2			0.2	0.01	0.01	2	
Rsd 0.2s	54ph/47stn	Dmin 32km	Az.gap 110°			Rsd 0.2s	111ph/80stn	Dmin 27km	Az.gap 77°		
Corr. 0.150	2M/2stn	Msd 0.2	2↑ 4↓			Corr. -0.004	8M/4stn	Msd 0.1	31↑ 21↓		
				01/1229					01/1368		
JAN 25	200703.9s	39.02S	175.29E	142km	M=4.1	JAN 28	194848.5s	40.53S	173.20E	221km	M=4.4
	0.1	0.01	0.01	1			0.4	0.01	0.02	3	
Rsd 0.3s	111ph/63stn	Dmin 9km	Az.gap 67°			Rsd 0.3s	43ph/35stn	Dmin 65km	Az.gap 143°		
Corr. 0.118	9M/7stn	Msd 0.2	7↑ 13↓			Corr. -0.073	15M/10stn	Msd 0.3	11↑ 11↓		
				01/1230					01/1369		
JAN 25	201402.5s	37.08S	177.56E	139km	M=3.8	JAN 28	195712.0s	37.49S	176.39E	180km	M=3.8
	0.2	0.02	0.02	3			0.4	0.03	0.02	5	
Rsd 0.1s	24ph/17stn	Dmin 87km	Az.gap 281°			Rsd 0.1s	46ph/32stn	Dmin 137km	Az.gap 244°		
Corr. -0.637	2M/2stn	Msd 0.2	1↑			Corr. -0.498	6M/5stn	Msd 0.2	3↑ 1↓		
				01/1238					01/1398		
JAN 26	011511.1s	38.74S	175.70E	132km	M=3.9	JAN 29	085940.1s	40.83S	173.18E	144km	M=3.7
	0.2	0.01	0.01	2			0.3	0.01	0.01	3	
Rsd 0.3s	68ph/42stn	Dmin 32km	Az.gap 82°			Rsd 0.2s	31ph/25stn	Dmin 55km	Az.gap 108°		
Corr. 0.021	9M/7stn	Msd 0.1	14↑ 4↓			Corr. -0.008	6M/6stn	Msd 0.2	7↑ 2↓		
				01/1270					01/1427		
JAN 26	165007.9s	45.06S	167.49E	117km	M=3.6	JAN 30	014427.1s	36.36S	177.38E	265km	M=3.5
	0.4	0.03	0.02	4			0.5	0.06	0.06	9	
Rsd 0.3s	16ph/8stn	Dmin 52km	Az.gap 222°			Rsd 0.1s	18ph/16stn	Dmin 160km	Az.gap 297°		
Corr. -0.270	6M/5stn	Msd 0.3	1↑			Corr. -0.680	1M/1stn	Msd N.D.			

				01/1430					01/1575		
JAN 30	023538.7s	37.07S	177.34E	150km	M=4.0						
	0.3	0.01	0.01	3		FEB 01	123039.4s	37.24S	177.74E	113km	M=5.5
Rsd 0.1s	41ph/29stn	Dmin 104km	Az.gap 202°				0.2	0.01	0.01	2	
Corr. 0.611	8M/8stn	Msd 0.1	2↑ 2↓			Rsd 0.1s	100ph/60stn	Dmin 58km	Az.gap 203°		
				01/1485					01/1601		
JAN 30	190812.3s	38.93S	175.15E	208km	M=3.5	FEB 01	170031.6s	37.87S	176.61E	153km	M=4.1
	0.4	0.05	0.04	3			0.2	0.01	0.01	2	
Rsd 0.2s	15ph/12stn	Dmin 35km	Az.gap 259°			Rsd 0.3s	100ph/61stn	Dmin 62km	Az.gap 160°		
Corr. -0.026	3M/3stn	Msd 0.1	2↑ 1↓			Corr. 0.188	10M/8stn	Msd 0.2	36↑ 1↓		
				01/1488					01/1640		
JAN 30	213708.9s	36.87S	177.93E	178km	M=3.6	FEB 02	032811.7s	38.38S	178.05E	37km	M=3.6
	0.6	0.08	0.03	5			0.2	0.01	0.02	5	
Rsd 0.1s	13ph/11stn	Dmin 171km	Az.gap 336°			Rsd 0.2s	30ph/28stn	Dmin 26km	Az.gap 155°		
Corr. 0.285	1M/1stn	Msd N.D.				Corr. -0.300	5M/3stn	Msd 0.1	2↑ 4↓		
				01/1499					01/1645		
JAN 31	005722.8s	43.32S	179.59E	33km	M=4.0	FEB 02	070336.2s	35.91S	178.34E	212km	M=4.1
	0.3	0.02	0.02	R			0.3	0.03	0.03	3	
Rsd 0.2s	52ph/46stn	Dmin 414km	Az.gap 261°			Rsd 0.1s	39ph/35stn	Dmin 188km	Az.gap 328°		
Corr. -0.528	19M/18stn	Msd 0.2	1↓			Corr. -0.491	5M/5stn	Msd 0.1	1↓		
				01/1518					01/1646		
JAN 31	081622.6s	38.47S	175.44E	217km	M=3.8	FEB 02	072041.9s	35.67S	178.57E	205km	M=4.2
	0.3	0.03	0.01	3			0.3	0.03	0.04	4	
Rsd 0.3s	56ph/45stn	Dmin 55km	Az.gap 175°			Rsd 0.1s	41ph/38stn	Dmin 216km	Az.gap 333°		
Corr. -0.226	6M/5stn	Msd 0.2	2↑ 8↓			Corr. -0.450	5M/5stn	Msd 0.1	1↓		
				01/1536					01/1698		
JAN 31	155241.0s	41.87S	173.00E	98km	M=3.5	FEB 03	033130.2s	45.23S	167.00E	12km	M=3.5
	0.3	0.01	0.01	3			0.7	0.03	0.04	R	
Rsd 0.3s	25ph/16stn	Dmin 14km	Az.gap 111°			Rsd 0.3s	10ph/6stn	Dmin 93km	Az.gap 273°		
Corr. -0.352	4M/4stn	Msd 0.2	3↑ 1↓			Corr. 0.128	9M/7stn	Msd 0.2	1↓		
				01/1537					01/1705		
JAN 31	160030.3s	37.60S	175.80E	5km	M=2.8	FEB 03	060551.0s	36.96S	177.51E	132km	M=3.7
	0.2	0.01	0.01	R			0.5	0.04	0.02	4	
Rsd 0.3s	25ph/16stn	Dmin 30km	Az.gap 123°			Rsd 0.2s	27ph/26stn	Dmin 100km	Az.gap 281°		
Corr. -0.073	14M/9stn	Msd 0.2	1↓			Corr. -0.423	5M/5stn	Msd 0.1			
				01/1544					01/1708		
JAN 31	202316.9s	37.17S	177.36E	141km	M=3.7	FEB 03	062053.0s	37.69S	179.47E	12km	M=4.6
	0.6	0.06	0.03	4			0.3	0.01	0.02	R	
Rsd 0.2s	18ph/16stn	Dmin 123km	Az.gap 311°			Rsd 0.1s	23ph/19stn	Dmin 104km	Az.gap 292°		
Corr. -0.245	4M/4stn	Msd 0.2	1↓			Corr. -0.134	52M/28stn	Msd 0.3	2↑ 6↓		
				01/1549					01/1723		
JAN 31	230857.7s	40.30S	173.48E	158km	M=3.6	FEB 03	101233.0s	37.25S	178.07E	60km	M=4.6
	0.4	0.01	0.01	3			0.2	0.02	0.01	2	
Rsd 0.2s	39ph/30stn	Dmin 67km	Az.gap 142°			Rsd 0.1s	75ph/49stn	Dmin 44km	Az.gap 228°		
Corr. -0.113	6M/6stn	Msd 0.2	5↑ 1↓			Corr. 0.551	16M/12stn	Msd 0.2	6↑ 30↓		
				01/1550					01/1749		
FEB 01	002236.3s	45.11S	167.51E	90km	M=3.6	FEB 03	230039.3s	37.29S	178.01E	96km	M=4.3
	0.4	0.03	0.03	3			0.2	0.01	0.01	2	
Rsd 0.2s	13ph/7stn	Dmin 59km	Az.gap 266°			Rsd 0.1s	55ph/45stn	Dmin 43km	Az.gap 216°		
Corr. -0.484	9M/6stn	Msd 0.2	2↑ 3↓			Corr. 0.460	10M/5stn	Msd 0.2	3↑ 16↓		
				01/1553					01/1759		
FEB 01	050229.7s	44.65S	168.26E	84km	M=4.0	FEB 04	041448.2s	37.99S	175.78E	270km	M=3.6
	0.3	0.02	0.02	5			0.6	0.09	0.13	11	
Rsd 0.2s	13ph/9stn	Dmin 78km	Az.gap 208°			Rsd 0.1s	10ph/8stn	Dmin 163km	Az.gap 286°		
Corr. -0.425	11M/6stn	Msd 0.3	5↑ 3↓			Corr. -0.947	3M/3stn	Msd 0.1	1↑ 2↓		
									Poor station coverage.		

				01/1761					01/1940
FEB 04 044421.8s	35.98S	177.46E	214km	M=3.7					FEB 07 224542.2s
	0.3	0.04	0.04	5					36.55S 177.54E 155km M=3.7
Rsd 0.1s	26ph/24stn	Dmin 195km	Az.gap 315°						0.5 0.06 0.05 8
Corr. -0.613	4M/4stn	Msd 0.4	1↑ 2↓						Rsd 0.2s 10ph/9stn Dmin 181km Az.gap 327°
									Corr. -0.210 2M/2stn Msd 0.2
				01/1765					01/1942
FEB 04 060242.4s	42.06S	173.94E	5km	M=3.8					FEB 08 004748.8s
	0.2	0.02	0.01	R					40.14S 173.57E 164km M=4.0
Rsd 0.4s	28ph/17stn	Dmin 39km	Az.gap 149°						0.4 0.01 0.02 4
Corr. -0.468	14M/7stn	Msd 0.2	6↑ 4↓						Rsd 0.2s 46ph/39stn Dmin 80km Az.gap 146°
Felt Mahau Sound (78).									Corr. -0.212 15M/11stn Msd 0.2 2↑ 2↓
				01/1798					01/1950
FEB 04 224844.0s	41.27S	172.63E	200km	M=3.8					FEB 08 052614.1s
	0.4	0.03	0.02	3					36.57S 177.51E 197km M=3.9
Rsd 0.3s	20ph/16stn	Dmin 50km	Az.gap 118°						0.5 0.03 0.02 5
Corr. -0.385	5M/5stn	Msd 0.3	3↑ 1↓						Rsd 0.2s 43ph/36stn Dmin 134km Az.gap 299°
									Corr. -0.314 3M/3stn Msd 0.4 1↑ 1↓
				01/1810					01/1965
FEB 05 073441.9s	38.50S	175.82E	152km	M=3.6					FEB 08 120943.4s
	0.3	0.02	0.01	2					36.82S 176.95E 312km M=5.2
Rsd 0.3s	62ph/41stn	Dmin 22km	Az.gap 135°						0.4 0.03 0.02 3
Corr. -0.087	8M/6stn	Msd 0.1	23↑ 7↓						Rsd 0.2s 65ph/54stn Dmin 81km Az.gap 212°
									Corr. 0.580 10M/5stn Msd 0.3 40↑ 2↓
				01/1823					01/1969
FEB 05 143213.5s	38.45S	175.59E	230km	M=3.6					FEB 08 150134.8s
	0.5	0.03	0.02	4					38.61S 175.58E 164km M=3.9
Rsd 0.3s	39ph/34stn	Dmin 22km	Az.gap 138°						0.3 0.02 0.02 2
Corr. 0.006	5M/5stn	Msd 0.3	2↑ 19↓						Rsd 0.3s 63ph/45stn Dmin 37km Az.gap 89°
									Corr. 0.092 10M/8stn Msd 0.2 2↑ 2↓
				01/1847					01/1991
FEB 06 051341.9s	40.34S	174.11E	80km	M=3.5					FEB 08 220901.8s
	0.2	0.01	0.01	4					38.55S 175.77E 153km M=3.7
Rsd 0.2s	31ph/23stn	Dmin 53km	Az.gap 112°						0.3 0.02 0.01 2
Corr. -0.225	5M/5stn	Msd 0.1	1↑						Rsd 0.3s 60ph/41stn Dmin 47km Az.gap 213°
									Corr. -0.110 5M/5stn Msd 0.2 16↑ 2↓
				01/1852					01/1994
FEB 06 073851.8s	37.67S	179.58W	12km	M=3.8					FEB 09 004959.0s
	0.3	0.02	0.02	R					37.72S 176.46E 163km M=3.7
Rsd 0.1s	30ph/22stn	Dmin 188km	Az.gap 322°						0.4 0.03 0.02 3
Corr. -0.062	10M/9stn	Msd 0.1							Rsd 0.2s 39ph/37stn Dmin 83km Az.gap 277°
									Corr. -0.338 6M/6stn Msd 0.1 1↑
				01/1876					01/2035
FEB 06 174407.5s	35.51S	178.20E	235km	M=4.0					FEB 09 173949.6s
	0.3	0.04	0.04	5					35.88S 178.77E 158km M=3.6
Rsd 0.1s	27ph/25stn	Dmin 232km	Az.gap 329°						0.2 0.04 0.03 4
Corr. -0.523	3M/3stn	Msd 0.3	1↓						Rsd 0.1s 13ph/10stn Dmin 196km Az.gap 334°
									Corr. -0.704 3M/3stn Msd 0.3
				01/1885					01/2037
FEB 06 222001.8s	37.67S	179.96W	33km	M=3.9					FEB 09 181729.9s
	0.2	0.01	0.02	R					38.22S 175.85E 184km M=3.7
Rsd 0.1s	41ph/36stn	Dmin 153km	Az.gap 310°						0.3 0.03 0.02 3
Corr. 0.141	18M/11stn	Msd 0.1							Rsd 0.2s 27ph/21stn Dmin 78km Az.gap 279°
									Corr. -0.316 1M/1stn Msd N.D. 3↑ 1↓
				01/1905					01/2050
FEB 07 100013.9s	36.14S	178.45E	33km	M=3.6					FEB 10 005351.1s
	0.7	0.05	0.07	R					37.10S 176.99E 207km M=4.9
Rsd 0.3s	13ph/10stn	Dmin 263km	Az.gap 333°						0.4 0.02 0.02 3
Corr. -0.436	3M/3stn	Msd 0.3							Rsd 0.2s 77ph/57stn Dmin 50km Az.gap 187°
									Corr. 0.477 10M/5stn Msd 0.2 17↑ 2↓
				01/1914					01/2117
FEB 07 125429.4s	36.14S	177.92E	219km	M=4.0					FEB 10 164300.0s
	0.3	0.03	0.03	4					40.03S 176.62E 27km M=3.5
Rsd 0.2s	66ph/47stn	Dmin 166km	Az.gap 314°						0.1 0.01 0.01 1
Corr. -0.553	4M/4stn	Msd 0.1	3↑ 2↓						Rsd 0.4s 108ph/53stn Dmin 12km Az.gap 111°
									Corr. -0.043 26M/13stn Msd 0.2 16↑ 6↓

				01/2144					01/2225
FEB 11 033658.6s	36.63S	178.07E	156km	M=3.6					FEB 12 114257.2s
	0.4	0.04	0.04	4					35.26S 179.54E 270km M=4.1
Rsd 0.2s	33ph/22stn	Dmin 110km	Az.gap 320°						0.5 0.06 0.08 6
Corr. -0.685	3M/3stn	Msd 0.1							Rsd 0.1s 8ph/6stn Dmin 282km Az.gap 346°
									Corr. -0.095 2M/2stn Msd 0.2
				01/2145					01/2226
FEB 11 041608.0s	38.58S	175.68E	165km	M=3.6					FEB 12 122011.9s
	0.3	0.03	0.02	2					46.88S 165.33E 33km M=3.7
Rsd 0.2s	53ph/26stn	Dmin 48km	Az.gap 255°						0.5 0.03 0.04 R
Corr. 0.166	6M/6stn	Msd 0.2	1↑						Rsd 0.2s 11ph/5stn Dmin 214km Az.gap 322°
									Corr. -0.085 4M/4stn Msd 0.1
				01/2149					01/2240
FEB 11 051851.7s	36.80S	177.31E	204km	M=3.7					FEB 12 190409.8s
	0.8	0.07	0.06	7					39.38S 176.00E 53km M=3.8
Rsd 0.2s	21ph/20stn	Dmin 164km	Az.gap 301°						0.1 0.01 0.01 1
Corr. -0.100	3M/3stn	Msd 0.1							Rsd 0.4s 162ph/82stn Dmin 7km Az.gap 24°
									Corr. 0.167 8M/4stn Msd 0.1 13↑ 18↓
				01/2154					01/2253
FEB 11 070243.2s	38.68S	175.15E	227km	M=4.7					FEB 13 012158.0s
	0.2	0.01	0.01	2					37.97S 175.89E 173km M=3.6
Rsd 0.3s	113ph/83stn	Dmin 27km	Az.gap 64°						0.8 0.15 0.36 23
Corr. 0.168	10M/5stn	Msd 0.2	16↑ 43↓						Rsd 0.3s 9ph/4stn Dmin 104km Az.gap 305°
									Corr. -0.968 1M/1stn Msd N.D. 1↓
				01/2182					01/2266
FEB 11 164257.7s	36.13S	177.26E	238km	M=4.0					FEB 13 070448.5s
	0.4	0.04	0.07	5					40.39S 176.48E 41km M=3.6
Rsd 0.1s	15ph/13stn	Dmin 237km	Az.gap 341°						0.1 0.01 0.01 2
Corr. -0.476	1M/1stn	Msd N.D.							Rsd 0.2s 111ph/62stn Dmin 38km Az.gap 172°
									Corr. -0.381 13M/8stn Msd 0.3 2↑
				01/2186					01/2308
FEB 11 200059.5s	37.87S	176.22E	192km	M=3.8					FEB 13 200727.6s
	0.3	0.02	0.02	3					37.70S 177.37E 84km M=3.8
Rsd 0.2s	57ph/41stn	Dmin 89km	Az.gap 201°						0.2 0.01 0.01 2
Corr. -0.111	7M/7stn	Msd 0.2	2↑						Rsd 0.2s 70ph/45stn Dmin 25km Az.gap 123°
									Corr. -0.126 5M/3stn Msd 0.3 6↑ 12↓
				01/2195					01/2321
FEB 12 030645.3s	46.98S	165.12E	33km	M=4.3					FEB 14 030317.6s
	0.8	0.09	0.05	R					37.73S 176.29E 224km M=4.6
Rsd 0.2s	10ph/6stn	Dmin 248km	Az.gap 330°						0.2 0.01 0.02 2
Corr. -0.430	13M/7stn	Msd 0.2	1↑						Rsd 0.2s 114ph/71stn Dmin 31km Az.gap 176°
									Corr. 0.141 9M/5stn Msd 0.1 39↑ 3↓
				01/2196					01/2367
FEB 12 033737.7s	38.29S	175.97E	153km	M=3.6					FEB 14 200619.9s
	0.4	0.03	0.03	4					41.19S 173.07E 136km M=3.7
Rsd 0.2s	25ph/13stn	Dmin 73km	Az.gap 288°						0.4 0.02 0.02 4
Corr. 0.274	1M/1stn	Msd N.D.	1↑						Rsd 0.3s 30ph/23stn Dmin 61km Az.gap 72°
									Corr. -0.320 6M/6stn Msd 0.1 5↑ 1↓
				01/2199					01/2370
FEB 12 043418.5s	46.94S	165.32E	33km	M=5.0					FEB 14 211604.7s
	0.5	0.03	0.03	R					37.63S 177.38E 79km M=3.8
Rsd 0.2s	12ph/6stn	Dmin 215km	Az.gap 314°						0.2 0.01 0.01 2
Corr. 0.151	13M/7stn	Msd 0.2	1↑						Rsd 0.2s 73ph/44stn Dmin 74km Az.gap 199°
									Corr. -0.395 9M/7stn Msd 0.1 1↑ 5↓
				01/2200					01/2371
FEB 12 043853.5s	46.95S	165.28E	33km	M=3.6					FEB 14 214439.3s
	0.8	0.05	0.05	R					40.04S 173.85E 174km M=3.6
Rsd 0.3s	11ph/7stn	Dmin 218km	Az.gap 313°						0.5 0.01 0.02 4
Corr. -0.304	6M/6stn	Msd 0.2							Rsd 0.3s 33ph/26stn Dmin 83km Az.gap 129°
									Corr. -0.197 5M/5stn Msd 0.2 1↑
				01/2204					01/2373
FEB 12 050407.0s	46.90S	165.41E	33km	M=3.9					FEB 14 215215.5s
	1.0	0.06	0.06	R					39.51S 174.37E 212km M=3.8
Rsd 0.5s	10ph/5stn	Dmin 207km	Az.gap 322°						0.3 0.01 0.02 2
Corr. 0.014	8M/4stn	Msd 0.1	1↑						Rsd 0.2s 66ph/47stn Dmin 58km Az.gap 153°
									Corr. -0.387 8M/8stn Msd 0.1 1↑

01/2375
FEB 14 220012.0s 34.58S 179.15E 232km M=4.8
 0.3 0.04 0.07 7
 Rsd 0.1s 36ph/25stn Dmin 344km Az.gap 331°
 Corr. -0.497 10M/8stn Msd 0.2

01/2376
FEB 14 222053.7s 38.64S 175.67E 172km M=3.9
 0.3 0.02 0.01 2
 Rsd 0.3s 56ph/36stn Dmin 38km Az.gap 90°
 Corr. 0.232 9M/7stn Msd 0.3 2↑

01/2379
FEB 15 012702.8s 38.26S 176.00E 152km M=4.3
 0.2 0.01 0.01 2
 Rsd 0.3s 123ph/79stn Dmin 19km Az.gap 59°
 Corr. 0.340 8M/4stn Msd 0.1 24↑ 16↓

01/2427
FEB 15 223818.6s 38.44S 176.14E 5km M=3.4
 0.1 0.01 0.01 R
 Rsd 0.5s 79ph/59stn Dmin 12km Az.gap 38°
 Corr. 0.127 31M/17stn Msd 0.2 20↑ 6↓
 Felt Wairakei (41). The largest of a sequence of more than 10 events.

01/2441
FEB 16 002017.7s 38.05S 176.54E 139km M=3.8
 0.2 0.02 0.01 2
 Rsd 0.3s 72ph/45stn Dmin 56km Az.gap 162°
 Corr. -0.205 10M/8stn Msd 0.1 24↑ 1↓

01/2446
FEB 16 020610.4s 36.08S 177.85E 212km M=3.9
 0.4 0.03 0.05 5
 Rsd 0.1s 16ph/13stn Dmin 173km Az.gap 324°
 Corr. -0.510 2M/2stn Msd 0.2

01/2458
FEB 16 093301.8s 38.70S 178.02E 57km M=4.0
 0.2 0.01 0.01 2
 Rsd 0.3s 92ph/63stn Dmin 44km Az.gap 174°
 Corr. -0.054 15M/10stn Msd 0.2 3↑ 26↓

01/2465
FEB 16 115818.1s 39.50S 174.84E 139km M=4.7
 0.1 0.01 0.01 1
 Rsd 0.3s 145ph/98stn Dmin 34km Az.gap 57°
 Corr. -0.117 10M/5stn Msd 0.2 38↑ 30↓
 Felt Marton (61) MM IV and Levin (65).

01/2474
FEB 16 152633.7s 37.04S 177.64E 119km M=4.0
 0.2 0.01 0.01 2
 Rsd 0.1s 52ph/43stn Dmin 68km Az.gap 261°
 Corr. -0.158 10M/8stn Msd 0.2 3↑ 4↓

01/2516
FEB 17 075900.7s 41.29S 172.61E 202km M=3.9
 0.3 0.02 0.02 2
 Rsd 0.2s 29ph/20stn Dmin 51km Az.gap 121°
 Corr. -0.383 6M/6stn Msd 0.2 8↑ 2↓

01/2521
FEB 17 092344.2s 37.45S 176.46E 245km M=3.5
 0.4 0.05 0.03 5
 Rsd 0.1s 29ph/24stn Dmin 140km Az.gap 304°
 Corr. 0.152 2M/2stn Msd 0.0 6↑ 4↓

01/2526
FEB 17 112628.8s 35.51S 178.94E 198km M=4.0
 0.6 0.04 0.03 4
 Rsd 0.1s 27ph/24stn Dmin 239km Az.gap 334°
 Corr. -0.084 2M/2stn Msd 0.2 1↑ 2↓

01/2543
FEB 17 211302.2s 43.91S 169.16E 12km M=3.7
 0.3 0.01 0.03 R
 Rsd 0.3s 16ph/9stn Dmin 23km Az.gap 177°
 Corr. -0.594 8M/5stn Msd 0.1 1↑ 1↓

01/2555
FEB 18 005045.3s 38.02S 177.09E 76km M=4.0
 0.2 0.01 0.01 2
 Rsd 0.3s 99ph/66stn Dmin 26km Az.gap 86°
 Corr. 0.313 12M/9stn Msd 0.4 20↑ 8↓

01/2565
FEB 18 053040.1s 41.77S 171.98E 10km M=3.8
 0.2 0.01 0.01 2
 Rsd 0.2s 19ph/13stn Dmin 15km Az.gap 104°
 Corr. -0.403 11M/6stn Msd 0.3 5↑ 1↓
 Felt Westport (79).

01/2571
FEB 18 072712.4s 39.13S 177.85E 26km M=3.6
 0.1 0.01 0.01 1
 Rsd 0.2s 89ph/51stn Dmin 6km Az.gap 140°
 Corr. -0.145 33M/17stn Msd 0.3 9↑ 14↓

01/2587
FEB 18 113811.7s 37.21S 176.65E 224km M=4.1
 0.2 0.02 0.02 2
 Rsd 0.1s 66ph/43stn Dmin 124km Az.gap 256°
 Corr. -0.674 8M/8stn Msd 0.2 35↑ 1↓

01/2600
FEB 18 143430.0s 35.28S 178.74E 177km M=3.8
 0.4 0.06 0.06 11
 Rsd 0.2s 22ph/19stn Dmin 260km Az.gap 339°
 Corr. -0.562 3M/3stn Msd 0.2

01/2637
FEB 19 115529.4s 40.25S 174.18E 93km M=3.6
 0.2 0.00 0.01 3
 Rsd 0.2s 72ph/50stn Dmin 65km Az.gap 101°
 Corr. -0.043 11M/8stn Msd 0.3 4↑ 3↓

01/2666
FEB 19 222628.9s 35.19S 178.94E 250km M=4.2
 0.3 0.02 0.05 4
 Rsd 0.1s 27ph/23stn Dmin 273km Az.gap 327°
 Corr. 0.113 6M/6stn Msd 0.2 1↓

01/2673
FEB 20 015806.5s 37.90S 175.67E 272km M=3.5
 0.5 0.04 0.04 7
 Rsd 0.1s 8ph/7stn Dmin 168km Az.gap 296°
 Corr. -0.892 1M/1stn Msd N.D.

01/2692
FEB 20 100138.0s 39.44S 174.57E 149km M=3.6
 0.3 0.01 0.01 3
 Rsd 0.2s 53ph/41stn Dmin 23km Az.gap 59°
 Corr. -0.255 5M/5stn Msd 0.1 10↑ 5↓

				01/2753					01/2887			
FEB 21	104035.5s	37.30S	177.35E	132km	M=3.6	FEB 23	144811.2s	39.63S	176.80E	22km	M=3.6	
	0.2	0.01	0.01	2			0.1	0.00	0.01	1		
Rsd 0.1s	27ph/19stn	Dmin 90km	Az.gap 264°			Rsd 0.3s	114ph/71stn	Dmin 7km	Az.gap 43°			
Corr. -0.668	4M/3stn	Msd 0.2	1↑			Corr. -0.149	38M/19stn	Msd 0.2	22↑ 19↓			
				01/2769					01/2916			
FEB 21	144544.2s	37.29S	177.57E	132km	M=4.1	FEB 24	001417.8s	40.52S	174.59E	70km	M=3.8	
	0.3	0.02	0.01	3			0.2	0.01	0.01	3		
Rsd 0.2s	60ph/45stn	Dmin 43km	Az.gap 238°			Rsd 0.2s	65ph/51stn	Dmin 47km	Az.gap 79°			
Corr. 0.377	8M/6stn	Msd 0.3	2↑ 9↓			Corr. -0.293	10M/7stn	Msd 0.3	12↑ 6↓			
				01/2783					01/2932			
FEB 21	232100.6s	37.08S	176.63E	242km	M=3.6	FEB 24	085551.8s	37.17S	176.64E	193km	M=4.0	
	0.4	0.06	0.06	5			0.2	0.02	0.01	2		
Rsd 0.2s	10ph/9stn	Dmin 177km	Az.gap 326°			Rsd 0.1s	58ph/39stn	Dmin 128km	Az.gap 279°			
Corr. -0.573	1M/1stn	Msd N.D.	1↑			Corr. -0.544	9M/8stn	Msd 0.3	1↑ 1↓			
				01/2796					01/2950			
FEB 22	050956.1s	39.89S	179.20E	33km	M=3.5	FEB 24	131746.9s	37.84S	176.71E	155km	M=4.5	
	0.4	0.02	0.03	R			0.2	0.01	0.01	2		
Rsd 0.1s	33ph/23stn	Dmin 135km	Az.gap 282°			Rsd 0.3s	121ph/82stn	Dmin 16km	Az.gap 87°			
Corr. -0.111	18M/13stn	Msd 0.2	1↑ 2↓			Corr. 0.188	9M/5stn	Msd 0.2	63↑ 9↓			
				01/2798					01/2964			
FEB 22	055715.4s	37.71S	176.10E	266km	M=4.1	FEB 24	210700.6s	37.38S	176.35E	274km	M=3.7	
	0.3	0.03	0.03	3			0.4	0.04	0.03	3		
Rsd 0.2s	37ph/30stn	Dmin 108km	Az.gap 226°			Rsd 0.1s	28ph/25stn	Dmin 119km	Az.gap 300°			
Corr. -0.506	10M/8stn	Msd 0.1	3↑ 2↓			Corr. -0.277	5M/5stn	Msd 0.2	4↑ 1↓			
				01/2806					01/2969			
FEB 22	080414.9s	39.62S	176.80E	23km	M=4.3	FEB 24	222858.1s	37.90S	176.46E	159km	M=3.6	
	0.1	0.00	0.01	1			0.8	0.04	0.03	6		
Rsd 0.3s	116ph/75stn	Dmin 9km	Az.gap 42°			Rsd 0.3s	34ph/33stn	Dmin 21km	Az.gap 242°			
Corr. -0.144	49M/25stn	Msd 0.3	27↑ 19↓			Corr. 0.319	3M/3stn	Msd 0.2	1↑			
Felt Hastings district (60) MM IV.												
				01/2843					01/2987			
FEB 22	190118.9s	38.39S	175.81E	161km	M=3.7	FEB 24	234817.4s	38.59S	175.95E	4km	M=3.0	
	0.3	0.02	0.02	3			0.1	0.01	0.01	1		
Rsd 0.3s	44ph/31stn	Dmin 56km	Az.gap 218°			Rsd 0.4s	71ph/50stn	Dmin 1km	Az.gap 35°			
Corr. -0.331	5M/4stn	Msd 0.1	21↑ 5↓			Corr. 0.305	13M/7stn	Msd 0.2	3↑ 4↓			
				01/2853					01/2988			
FEB 22	234638.6s	37.02S	178.40E	12km	M=3.6	FEB 24	235141.8s	38.60S	175.97E	5km	M=2.3	
	0.6	0.03	0.06	R			0.1	0.01	0.01	2		
Rsd 0.2s	17ph/13stn	Dmin 65km	Az.gap 317°			Rsd 0.3s	43ph/26stn	Dmin 3km	Az.gap 120°			
Corr. 0.326	5M/5stn	Msd 0.2	1↓			Corr. 0.533	15M/9stn	Msd 0.2	11↑ 3↓			
				01/2855					01/2999			
FEB 23	001317.0s	40.39S	173.44E	155km	M=4.2	FEB 25	001826.9s	38.59S	175.96E	5km	M=2.5	
	0.2	0.01	0.01	2			0.1	0.01	0.01	1		
Rsd 0.2s	53ph/40stn	Dmin 61km	Az.gap 143°			Rsd 0.3s	43ph/32stn	Dmin 2km	Az.gap 65°			
Corr. -0.058	14M/9stn	Msd 0.3	4↑ 15↓			Corr. 0.416	20M/15stn	Msd 0.3	11↑ 1↓			
				01/2864					Felt Waihora Road (40).			
FEB 23	083229.0s	38.49S	178.67E	23km	M=3.7					01/3014		
	0.2	0.01	0.01	1		FEB 25	005504.3s	38.37S	176.00E	159km	M=3.8	
Rsd 0.2s	76ph/52stn	Dmin 58km	Az.gap 237°				0.3	0.02	0.01	2		
Corr. 0.196	34M/17stn	Msd 0.2	2↑ 2↓			Rsd 0.3s	64ph/47stn	Dmin 46km	Az.gap 180°			
				01/2872					Corr. -0.004	7M/7stn	Msd 0.2	31↑ 2↓
FEB 23	115602.3s	45.07S	167.49E	88km	M=3.5					01/3101		
	0.3	0.01	0.01	2		FEB 25	144121.8s	37.78S	179.11E	21km	M=4.1	
Rsd 0.2s	15ph/9stn	Dmin 51km	Az.gap 187°				0.2	0.01	0.01	1		
Corr. -0.197	10M/6stn	Msd 0.1	3↑ 2↓			Rsd 0.1s	46ph/33stn	Dmin 74km	Az.gap 283°			
									Corr. 0.075	33M/17stn	Msd 0.1	4↑ 1↓

				01/3112					01/3316
FEB 25 183634.7s	37.78S	179.09E	21km	M=3.5	FEB 28 191624.3s	39.62S	176.16E	51km	M=3.5
	0.2	0.01	0.01	1		0.1	0.01	0.01	1
Rsd 0.1s	28ph/21stn	Dmin 73km	Az.gap 287°		Rsd 0.3s	102ph/71stn	Dmin 9km	Az.gap 54°	
Corr. -0.103	17M/16stn	Msd 0.3	1↓		Corr. 0.084	11M/8stn	Msd 0.2	15↑ 14↓	
				01/3118					01/3324
FEB 25 184215.8s	37.67S	179.20E	33km	M=3.7	FEB 28 221317.3s	37.98S	176.39E	160km	M=4.6
	0.4	0.01	0.03	R		0.2	0.01	0.01	2
Rsd 0.1s	34ph/29stn	Dmin 80km	Az.gap 297°		Rsd 0.3s	121ph/80stn	Dmin 3km	Az.gap 79°	
Corr. 0.564	13M/12stn	Msd 0.2	1↓		Corr. 0.126	10M/5stn	Msd 0.2	33↑ 6↓	
				01/3129					01/3325
FEB 25 200129.2s	44.67S	168.13E	12km	M=4.3	FEB 28 224221.4s	40.09S	175.29E	28km	M=3.7
	0.2	0.02	0.01	2		0.1	0.01	0.01	2
Rsd 0.3s	17ph/10stn	Dmin 16km	Az.gap 135°		Rsd 0.4s	98ph/76stn	Dmin 26km	Az.gap 55°	
Corr. -0.437	19M/11stn	Msd 0.2	4↑ 2↓		Corr. -0.331	36M/19stn	Msd 0.1	10↑ 4↓	
Felt Mt Aspiring Homestead (113) and Mt Earnslaw Station (121).					Felt Wanganui (57) and Marton (61).				
				01/3131					01/3329
FEB 25 202608.5s	41.26S	172.72E	158km	M=3.6	FEB 28 231311.0s	37.81S	176.39E	171km	M=4.2
	0.5	0.02	0.02	4		0.2	0.01	0.01	2
Rsd 0.3s	25ph/17stn	Dmin 51km	Az.gap 108°		Rsd 0.3s	109ph/66stn	Dmin 22km	Az.gap 110°	
Corr. -0.347	7M/7stn	Msd 0.2	3↑ 1↓		Corr. 0.278	10M/5stn	Msd 0.2	13↑ 2↓	
				01/3142					01/3333
FEB 25 223816.6s	38.13S	176.22E	144km	M=3.8	FEB 28 235046.4s	41.73S	172.88E	78km	M=3.5
	0.2	0.02	0.01	2		0.3	0.01	0.01	3
Rsd 0.2s	67ph/43stn	Dmin 70km	Az.gap 128°		Rsd 0.3s	23ph/17stn	Dmin 4km	Az.gap 74°	
Corr. -0.068	10M/8stn	Msd 0.2	27↑ 1↓		Corr. -0.154	7M/7stn	Msd 0.2	5↑ 3↓	
				01/3150					01/3337
FEB 26 032943.0s	40.58S	175.34E	62km	M=4.2	MAR 01 002001.3s	37.81S	179.07E	19km	M=3.6
	0.1	0.01	0.01	2		0.3	0.02	0.02	2
Rsd 0.3s	99ph/73stn	Dmin 22km	Az.gap 56°		Rsd 0.2s	23ph/21stn	Dmin 72km	Az.gap 287°	
Corr. -0.577	10M/6stn	Msd 0.2	8↑ 12↓		Corr. -0.005	9M/7stn	Msd 0.2	1↓	
Felt Wanganui (57) to Levin (65).									
				01/3190					01/3348
FEB 26 183133.2s	35.71S	178.38E	198km	M=3.6	MAR 01 052205.6s	38.20S	177.72E	73km	M=4.2
	0.7	0.06	0.07	9		0.1	0.01	0.01	2
Rsd 0.2s	9ph/7stn	Dmin 209km	Az.gap 337°		Rsd 0.2s	112ph/73stn	Dmin 49km	Az.gap 106°	
Corr. -0.228	2M/2stn	Msd 0.1			Corr. 0.238	8M/4stn	Msd 0.2	6↑ 35↓	
				01/3191					01/3353
FEB 26 193909.2s	36.85S	177.88E	75km	M=3.5	MAR 01 062032.4s	38.51S	175.77E	146km	M=3.7
	0.3	0.02	0.03	3		0.3	0.02	0.01	2
Rsd 0.2s	19ph/12stn	Dmin 91km	Az.gap 295°		Rsd 0.3s	58ph/39stn	Dmin 22km	Az.gap 79°	
Corr. -0.442	2M/2stn	Msd 0.1	1↑ 1↓		Corr. 0.120	7M/7stn	Msd 0.2	5↑ 9↓	
				01/3250					01/3354
FEB 27 183131.5s	37.78S	179.07E	22km	M=3.7	MAR 01 081259.6s	36.31S	177.26E	12km	M=4.0
	0.2	0.01	0.01	1		0.8	0.06	0.03	R
Rsd 0.1s	41ph/31stn	Dmin 70km	Az.gap 285°		Rsd 0.4s	16ph/12stn	Dmin 146km	Az.gap 257°	
Corr. 0.030	13M/9stn	Msd 0.1	4↑ 3↓		Corr. 0.515	8M/8stn	Msd 0.3	1↓	
				01/3262					01/3368
FEB 27 222326.8s	37.77S	179.11E	22km	M=4.0	MAR 01 124655.0s	40.44S	175.92E	45km	M=3.6
	0.2	0.01	0.01	1		0.1	0.01	0.01	3
Rsd 0.1s	43ph/30stn	Dmin 74km	Az.gap 283°		Rsd 0.3s	62ph/47stn	Dmin 38km	Az.gap 87°	
Corr. 0.178	28M/14stn	Msd 0.1	4↑ 6↓		Corr. -0.473	13M/8stn	Msd 0.3	10↑ 4↓	
				01/3313					01/3378
FEB 28 152108.4s	38.94S	175.89E	112km	M=4.0	MAR 01 151430.9s	35.86S	178.43E	163km	M=3.7
	0.1	0.01	0.01	1		0.9	0.11	0.05	13
Rsd 0.3s	135ph/79stn	Dmin 27km	Az.gap 37°		Rsd 0.1s	10ph/9stn	Dmin 246km	Az.gap 337°	
Corr. 0.194	10M/5stn	Msd 0.2	29↑ 21↓		Corr. 0.613	2M/2stn	Msd 0.2		

				01/3379					01/3539
MAR 01 151942.8s	42.96S	171.95E	5km	M=3.8	MAR 03 154040.4s	45.15S	167.41E	82km	M=3.6
	0.1	0.01	0.01	R		0.2	0.01	0.01	2
Rsd 0.2s	23ph/13stn	Dmin 33km	Az.gap 93°		Rsd 0.1s	18ph/10stn	Dmin 41km	Az.gap 189°	
Corr. -0.357	12M/6stn	Msd 0.2	5↑ 3↓		Corr. -0.299	8M/5stn	Msd 0.2	2↑ 4↓	
				01/3396					01/3555
MAR 01 231224.2s	38.37S	178.11E	67km	M=4.1	MAR 03 212455.5s	38.10S	176.15E	152km	M=3.7
	0.2	0.01	0.01	2		0.3	0.02	0.02	3
Rsd 0.2s	75ph/50stn	Dmin 28km	Az.gap 170°		Rsd 0.3s	43ph/28stn	Dmin 74km	Az.gap 254°	
Corr. 0.057	14M/9stn	Msd 0.2	3↑ 13↓		Corr. -0.356	7M/7stn	Msd 0.3	9↑ 1↓	
				01/3407					01/3557
MAR 02 033612.3s	37.88S	175.90E	275km	M=3.8	MAR 03 223007.5s	39.71S	174.07E	151km	M=4.1
	0.7	0.10	0.07	7		0.3	0.01	0.01	2
Rsd 0.2s	15ph/13stn	Dmin 111km	Az.gap 271°		Rsd 0.2s	75ph/54stn	Dmin 42km	Az.gap 114°	
Corr. -0.653	6M/6stn	Msd 0.1	1↑ 1↓		Corr. -0.444	12M/10stn	Msd 0.2	1↑ 5↓	
				01/3414					01/3570
MAR 02 055746.5s	40.20S	174.46E	16km	M=3.8	MAR 04 022033.2s	37.41S	179.45E	12km	M=3.8
	0.2	0.01	0.01	3		0.3	0.02	0.02	R
Rsd 0.3s	43ph/36stn	Dmin 81km	Az.gap 88°		Rsd 0.1s	23ph/16stn	Dmin 103km	Az.gap 318°	
Corr. 0.034	16M/9stn	Msd 0.2	1↑		Corr. 0.368	7M/4stn	Msd 0.1	1↓	
				01/3440					01/3584
MAR 02 112125.9s	39.12S	177.78E	28km	M=3.6	MAR 04 085444.7s	37.17S	176.21E	212km	M=3.7
	0.1	0.01	0.01	1		0.6	0.06	0.05	7
Rsd 0.3s	64ph/40stn	Dmin 10km	Az.gap 85°		Rsd 0.3s	29ph/22stn	Dmin 145km	Az.gap 290°	
Corr. -0.281	30M/15stn	Msd 0.2	5↑ 1↓		Corr. -0.303	6M/6stn	Msd 0.3	1↑	
				01/3503					01/3614
MAR 03 032812.7s	38.17S	176.00E	168km	M=3.8	MAR 04 173743.3s	37.17S	179.55E	33km	M=3.9
	0.3	0.02	0.02	2		0.6	0.04	0.04	R
Rsd 0.3s	51ph/35stn	Dmin 53km	Az.gap 194°		Rsd 0.2s	27ph/21stn	Dmin 121km	Az.gap 326°	
Corr. -0.094	8M/6stn	Msd 0.1	18↑ 1↓		Corr. 0.353	12M/8stn	Msd 0.2		
				01/3506					01/3638
MAR 03 044858.1s	40.03S	176.33E	27km	M=4.0	MAR 05 013746.1s	36.89S	177.48E	153km	M=3.8
	0.1	0.01	0.01	1		0.2	0.03	0.01	3
Rsd 0.4s	110ph/76stn	Dmin 49km	Az.gap 110°		Rsd 0.1s	15ph/12stn	Dmin 148km	Az.gap 297°	
Corr. -0.273	47M/25stn	Msd 0.2	18↑ 24↓		Corr. -0.276	4M/4stn	Msd 0.1	1↓	
				01/3513					01/3650
MAR 03 072149.9s	40.57S	174.34E	91km	M=3.8	MAR 05 054915.1s	40.59S	175.73E	41km	M=3.6
	0.2	0.01	0.01	3		0.1	0.01	0.01	2
Rsd 0.3s	51ph/38stn	Dmin 43km	Az.gap 85°		Rsd 0.2s	62ph/46stn	Dmin 15km	Az.gap 90°	
Corr. 0.024	11M/7stn	Msd 0.4	10↑ 4↓		Corr. -0.740	12M/8stn	Msd 0.4	7↑ 4↓	
				01/3518					01/3661
MAR 03 082604.5s	38.24S	176.08E	156km	M=3.9	MAR 05 091824.8s	39.14S	177.78E	26km	M=3.7
	0.3	0.02	0.01	2		0.1	0.01	0.01	1
Rsd 0.3s	59ph/39stn	Dmin 38km	Az.gap 168°		Rsd 0.3s	80ph/51stn	Dmin 11km	Az.gap 88°	
Corr. 0.124	9M/8stn	Msd 0.2	16↑ 1↓		Corr. -0.184	32M/16stn	Msd 0.2	9↑ 13↓	
				01/3521					01/3663
MAR 03 084728.9s	44.99S	167.55E	99km	M=3.7	MAR 05 101031.1s	36.99S	177.11E	157km	M=3.5
	0.3	0.02	0.02	3		0.4	0.04	0.03	6
Rsd 0.3s	17ph/9stn	Dmin 46km	Az.gap 191°		Rsd 0.2s	16ph/12stn	Dmin 125km	Az.gap 285°	
Corr. -0.250	16M/9stn	Msd 0.2	2↑ 1↓		Corr. -0.554	3M/3stn	Msd 0.3	1↑	
				01/3526					01/3709
MAR 03 111143.6s	39.03S	174.93E	206km	M=3.9	MAR 06 074447.5s	35.61S	179.25E	154km	M=3.8
	0.3	0.03	0.02	3		1.1	0.13	0.07	19
Rsd 0.3s	51ph/37stn	Dmin 53km	Az.gap 99°		Rsd 0.1s	12ph/10stn	Dmin 236km	Az.gap 339°	
Corr. -0.034	8M/8stn	Msd 0.3	6↑ 7↓		Corr. -0.084	3M/3stn	Msd 0.1		

01/3722					01/3936				
MAR 06 110758.0s	38.41S	175.74E	153km	M=3.7	MAR 10 014110.4s	38.32S	175.97E	152km	M=3.8
	0.3	0.02	0.01	2		0.4	0.03	0.02	4
Rsd 0.3s	69ph/47stn	Dmin 12km	Az.gap 141°		Rsd 0.3s	32ph/22stn	Dmin 84km	Az.gap 221°	
Corr. 0.101	7M/7stn	Msd 0.2	10↑ 2↓		Corr. -0.269	6M/6stn	Msd 0.3	13↑ 1↓	
01/3731					01/3939				
MAR 06 151543.0s	38.07S	175.99E	165km	M=4.0	MAR 10 031110.4s	37.77S	179.04E	24km	M=3.5
	0.2	0.02	0.01	2		0.2	0.01	0.01	1
Rsd 0.2s	73ph/50stn	Dmin 59km	Az.gap 206°		Rsd 0.1s	35ph/23stn	Dmin 67km	Az.gap 284°	
Corr. -0.135	11M/9stn	Msd 0.3	30↑ 5↓		Corr. -0.148	9M/8stn	Msd 0.1	2↑ 2↓	
01/3747					01/3950				
MAR 07 043434.3s	40.81S	174.01E	69km	M=3.5	MAR 10 075821.4s	37.52S	176.62E	163km	M=4.0
	0.2	0.01	0.01	3		0.2	0.02	0.01	2
Rsd 0.3s	36ph/27stn	Dmin 8km	Az.gap 84°		Rsd 0.2s	61ph/41stn	Dmin 93km	Az.gap 234°	
Corr. -0.176	6M/6stn	Msd 0.3	4↑ 3↓		Corr. -0.467	8M/8stn	Msd 0.2	1↑ 3↓	
01/3769					01/3969				
MAR 07 114112.2s	39.80S	174.59E	105km	M=4.2	MAR 10 185001.9s	35.43S	177.48E	232km	M=4.1
	0.1	0.00	0.01	1		0.9	0.10	0.11	22
Rsd 0.2s	114ph/77stn	Dmin 29km	Az.gap 76°		Rsd 0.1s	17ph/15stn	Dmin 252km	Az.gap 315°	
Corr. -0.299	9M/5stn	Msd 0.2	17↑ 16↓		Corr. -0.927	5M/5stn	Msd 0.1	1↑ 1↓	
01/3792					01/3978				
MAR 07 211040.9s	36.72S	178.26E	22km	M=3.8	MAR 10 235241.3s	39.28S	175.04E	143km	M=4.1
	0.3	0.02	0.02	2		0.2	0.01	0.01	2
Rsd 0.1s	28ph/24stn	Dmin 97km	Az.gap 269°		Rsd 0.3s	78ph/54stn	Dmin 45km	Az.gap 112°	
Corr. 0.765	10M/7stn	Msd 0.2	1↓		Corr. -0.122	12M/10stn	Msd 0.3	19↑ 3↓	
01/3800					01/4015				
MAR 08 002501.1s	36.11S	178.43E	227km	M=3.8	MAR 11 141226.8s	38.17S	177.43E	5km	M=3.8
	0.5	0.08	0.05	7		0.1	0.01	0.01	R
Rsd 0.2s	12ph/10stn	Dmin 219km	Az.gap 335°		Rsd 0.4s	63ph/55stn	Dmin 30km	Az.gap 68°	
Corr. -0.517	2M/2stn	Msd 0.1			Corr. 0.106	30M/17stn	Msd 0.2	4↑ 20↓	
01/3841					01/4018				
MAR 08 131831.7s	41.29S	172.62E	180km	M=3.6	MAR 11 155540.3s	40.32S	176.43E	46km	M=3.7
	0.3	0.02	0.02	3		0.1	0.01	0.01	3
Rsd 0.2s	29ph/22stn	Dmin 52km	Az.gap 118°		Rsd 0.2s	105ph/72stn	Dmin 43km	Az.gap 155°	
Corr. -0.207	7M/7stn	Msd 0.2	4↑ 2↓		Corr. -0.456	12M/8stn	Msd 0.2	17↑ 2↓	
01/3848					01/4042				
MAR 08 150130.5s	36.93S	177.31E	172km	M=3.5	MAR 12 011553.1s	45.98S	166.90E	91km	M=3.5
	0.5	0.05	0.05	5		0.2	0.01	0.01	2
Rsd 0.2s	27ph/23stn	Dmin 115km	Az.gap 266°		Rsd 0.1s	11ph/6stn	Dmin 60km	Az.gap 242°	
Corr. -0.579	6M/6stn	Msd 0.2	1↓		Corr. 0.177	14M/7stn	Msd 0.2	3↑ 1↓	
01/3852					01/4052				
MAR 08 154916.7s	40.15S	174.45E	12km	M=3.6	MAR 12 050338.5s	41.34S	172.57E	189km	M=4.2
	0.1	0.00	0.01	3		0.4	0.02	0.02	3
Rsd 0.3s	74ph/56stn	Dmin 57km	Az.gap 88°		Rsd 0.2s	33ph/23stn	Dmin 55km	Az.gap 123°	
Corr. -0.054	14M/8stn	Msd 0.1	4↑ 5↓		Corr. -0.275	9M/8stn	Msd 0.3	10↑ 5↓	
01/3886					01/4069				
MAR 09 025912.1s	35.17S	178.53E	156km	M=3.7	MAR 12 160319.6s	37.56S	179.40E	12km	M=3.7
	0.3	0.05	0.05	10		0.4	0.02	0.02	R
Rsd 0.1s	6ph/3stn	Dmin 270km	Az.gap 344°		Rsd 0.1s	18ph/10stn	Dmin 97km	Az.gap 311°	
Corr. -0.800	3M/3stn	Msd 0.2			Corr. 0.709	12M/8stn	Msd 0.2	3↑ 1↓	
01/3906					01/4078				
MAR 09 120820.0s	38.02S	176.34E	140km	M=3.7	MAR 12 215216.2s	39.28S	174.81E	195km	M=3.8
	0.3	0.03	0.02	3		0.4	0.02	0.02	4
Rsd 0.3s	34ph/25stn	Dmin 72km	Az.gap 213°		Rsd 0.3s	27ph/24stn	Dmin 59km	Az.gap 151°	
Corr. -0.599	6M/6stn	Msd 0.2	5↑ 1↓		Corr. -0.180	6M/6stn	Msd 0.1	2↑ 2↓	

Felt Ruatuna Road (35).

				01/4114					01/4298	
MAR 13 204858.3s	36.40S	178.19E	208km	M=3.5		MAR 16 234047.9s	38.24S	179.37E	12km	M=3.7
	0.4	0.06	0.06	4			0.3	0.01	0.02	R
Rsd 0.2s	6ph/4stn	Dmin 134km	Az.gap 332°			Rsd 0.2s	19ph/15stn	Dmin 99km	Az.gap 274°	
Corr. -0.729	2M/2stn	Msd 0.3				Corr. 0.348	10M/6stn	Msd 0.1	4↑ 3↓	
				01/4130						01/4301
MAR 14 033305.8s	36.83S	176.78E	289km	M=3.9		MAR 17 000919.6s	37.26S	176.45E	267km	M=3.7
	0.7	0.06	0.05	7			0.4	0.05	0.04	4
Rsd 0.2s	14ph/12stn	Dmin 159km	Az.gap 277°			Rsd 0.1s	19ph/18stn	Dmin 125km	Az.gap 279°	
Corr. -0.662	5M/5stn	Msd 0.2	1↓			Corr. -0.517	3M/3stn	Msd 0.2	3↑ 2↓	
				01/4141						01/4307
MAR 14 072125.8s	45.64S	167.39E	6km	M=3.8		MAR 17 022638.1s	39.92S	173.83E	132km	M=3.7
	0.2	0.01	0.01	3			0.2	0.01	0.01	3
Rsd 0.2s	13ph/7stn	Dmin 26km	Az.gap 193°			Rsd 0.2s	45ph/37stn	Dmin 76km	Az.gap 150°	
Corr. 0.741	9M/5stn	Msd 0.3	3↑ 2↓			Corr. -0.455	7M/7stn	Msd 0.2	9↑ 5↓	
Felt Manapouri (139).				01/4146						01/4309
MAR 14 090415.9s	36.93S	177.43E	153km	M=3.8		MAR 17 024453.8s	40.03S	176.82E	42km	M=3.8
	0.2	0.01	0.02	2			0.1	0.01	0.01	1
Rsd 0.1s	31ph/22stn	Dmin 107km	Az.gap 282°			Rsd 0.3s	112ph/70stn	Dmin 4km	Az.gap 128°	
Corr. -0.461	6M/5stn	Msd 0.1	1↓			Corr. -0.372	14M/10stn	Msd 0.2	10↑ 22↓	
				01/4156						01/4325
MAR 14 160032.4s	38.18S	176.09E	152km	M=3.9		MAR 17 081620.4s	37.10S	176.75E	212km	M=3.5
	0.2	0.02	0.01	2			0.2	0.02	0.02	2
Rsd 0.3s	71ph/47stn	Dmin 60km	Az.gap 180°			Rsd 0.1s	26ph/23stn	Dmin 133km	Az.gap 265°	
Corr. 0.052	8M/7stn	Msd 0.2	26↑ 1↓			Corr. -0.736	8M/8stn	Msd 0.1	1↓	
				01/4183						01/4336
MAR 15 070542.6s	38.49S	175.71E	182km	M=3.8		MAR 17 105453.4s	44.22S	168.43E	12km	M=3.8
	0.4	0.03	0.03	4			0.3	0.02	0.02	R
Rsd 0.3s	32ph/25stn	Dmin 77km	Az.gap 123°			Rsd 0.3s	14ph/9stn	Dmin 64km	Az.gap 185°	
Corr. -0.274	6M/6stn	Msd 0.1	1↑ 3↓			Corr. -0.677	8M/5stn	Msd 0.1	1↑	
				01/4197		Felt Mt Aspiring Station (113).				01/4340
MAR 15 105541.4s	40.30S	173.42E	153km	M=4.2		MAR 17 120226.2s	37.41S	176.65E	223km	M=4.6
	0.3	0.01	0.01	3			0.3	0.02	0.02	2
Rsd 0.2s	48ph/37stn	Dmin 70km	Az.gap 147°			Rsd 0.2s	98ph/67stn	Dmin 50km	Az.gap 148°	
Corr. -0.026	16M/11stn	Msd 0.2	7↑ 2↓			Corr. 0.286	16M/11stn	Msd 0.2	23↑ 2↓	
				01/4212						01/4364
MAR 15 170328.2s	41.09S	175.03E	7km	M=3.0		MAR 17 192148.5s	38.16S	175.79E	187km	M=3.9
	0.1	0.01	0.00	1			0.5	0.05	0.03	4
Rsd 0.2s	35ph/29stn	Dmin 4km	Az.gap 50°			Rsd 0.1s	11ph/9stn	Dmin 113km	Az.gap 282°	
Corr. -0.138	15M/12stn	Msd 0.3	4↑ 3↓			Corr. 0.080	7M/7stn	Msd 0.3	1↑	
Felt Wellington (68) and Upper Hutt (69).				01/4222						01/4373
MAR 15 200822.7s	38.02S	176.09E	177km	M=3.9		MAR 17 225620.8s	36.52S	177.43E	12km	M=3.6
	0.3	0.02	0.02	3			0.8	0.05	0.03	R
Rsd 0.2s	55ph/43stn	Dmin 83km	Az.gap 225°			Rsd 0.3s	10ph/6stn	Dmin 143km	Az.gap 281°	
Corr. -0.456	8M/8stn	Msd 0.2	18↑ 3↓			Corr. 0.504	4M/4stn	Msd 0.3		
				01/4243						01/4379
MAR 16 053341.1s	39.73S	174.28E	188km	M=3.7		MAR 18 011524.5s	39.26S	174.86E	215km	M=3.7
	0.3	0.01	0.01	3			0.4	0.02	0.02	4
Rsd 0.2s	44ph/35stn	Dmin 47km	Az.gap 111°			Rsd 0.2s	24ph/21stn	Dmin 60km	Az.gap 196°	
Corr. -0.392	7M/7stn	Msd 0.3	5↑ 2↓			Corr. -0.363	7M/7stn	Msd 0.2	1↑	
				01/4289						01/4387
MAR 16 192544.0s	39.74S	174.33E	161km	M=3.8		MAR 18 045735.2s	45.13S	167.34E	80km	M=3.6
	0.4	0.01	0.02	4			0.2	0.01	0.01	2
Rsd 0.3s	40ph/34stn	Dmin 49km	Az.gap 91°			Rsd 0.1s	11ph/6stn	Dmin 40km	Az.gap 200°	
Corr. -0.215	7M/7stn	Msd 0.3	3↑ 3↓			Corr. -0.226	14M/7stn	Msd 0.2	2↑ 2↓	

01/4408
MAR 18 131341.9s 37.69S 176.50E 141km M=3.5
 0.3 0.02 0.02 3
 Rsd 0.2s 57ph/35stn Dmin 83km Az.gap 239°
 Corr. -0.615 5M/5stn Msd 0.1

01/4421
MAR 18 175629.5s 36.86S 177.30E 196km M=3.8
 0.4 0.02 0.03 5
 Rsd 0.2s 57ph/43stn Dmin 121km Az.gap 274°
 Corr. -0.441 7M/7stn Msd 0.1 2↑ 3↓

01/4432
MAR 19 004623.2s 45.63S 167.39E 5km M=4.4
 0.1 0.01 0.01 R
 Rsd 0.2s 13ph/8stn Dmin 26km Az.gap 156°
 Corr. 0.599 11M/6stn Msd 0.2 4↑ 3↓
 Felt Manapouri (139).

01/4433
MAR 19 011535.8s 45.64S 167.38E 5km M=3.3
 0.2 0.01 0.01 R
 Rsd 0.2s 13ph/7stn Dmin 26km Az.gap 193°
 Corr. 0.575 9M/5stn Msd 0.2 3↑ 2↓
 Felt Manapouri (139).

01/4436
MAR 19 040339.2s 45.67S 167.33E 11km M=3.7
 0.2 0.01 0.02 3
 Rsd 0.3s 12ph/7stn Dmin 27km Az.gap 174°
 Corr. 0.677 9M/5stn Msd 0.2 3↑ 2↓

01/4481
MAR 20 020940.3s 42.35S 173.56E 33km M=3.9
 0.1 0.01 0.01 4
 Rsd 0.1s 30ph/21stn Dmin 76km Az.gap 150°
 Corr. -0.012 9M/6stn Msd 0.3 4↑ 6↓

01/4552
MAR 21 125710.1s 36.90S 176.62E 275km M=3.8
 0.4 0.05 0.04 5
 Rsd 0.1s 32ph/26stn Dmin 157km Az.gap 262°
 Corr. -0.820 5M/5stn Msd 0.1 4↑ 4↓

01/4566
MAR 21 192516.2s 41.79S 178.20E 33km M=3.5
 0.8 0.07 0.05 R
 Rsd 0.2s 13ph/11stn Dmin 304km Az.gap 335°
 Corr. 0.292 1M/1stn Msd N.D.

01/4568
MAR 21 204646.9s 37.46S 176.46E 185km M=4.1
 0.3 0.02 0.02 3
 Rsd 0.2s 47ph/31stn Dmin 105km Az.gap 237°
 Corr. -0.557 10M/9stn Msd 0.2 1↓

01/4571
MAR 22 002004.8s 38.02S 176.36E 150km M=4.0
 0.3 0.02 0.01 3
 Rsd 0.3s 61ph/42stn Dmin 71km Az.gap 187°
 Corr. -0.327 10M/9stn Msd 0.2 22↑ 2↓

01/4579
MAR 22 055154.0s 43.22S 171.45E 5km M=3.8
 0.1 0.01 0.01 R
 Rsd 0.2s 15ph/10stn Dmin 58km Az.gap 85°
 Corr. -0.067 12M/6stn Msd 0.2 2↑ 1↓
 Felt Harper River (99).

01/4580
MAR 22 063127.9s 44.60S 168.20E 84km M=4.0
 0.4 0.03 0.02 4
 Rsd 0.3s 17ph/10stn Dmin 24km Az.gap 154°
 Corr. -0.042 14M/8stn Msd 0.2 2↑ 1↓

01/4584
MAR 22 071719.0s 35.96S 179.78E 102km M=4.9
 0.4 0.03 0.03 12
 Rsd 0.2s 58ph/39stn Dmin 225km Az.gap 309°
 Corr. 0.363 16M/11stn Msd 0.2 1↑ 3↓

01/4590
MAR 22 105010.5s 39.27S 175.52E 96km M=3.6
 0.2 0.01 0.01 1
 Rsd 0.3s 78ph/52stn Dmin 4km Az.gap 94°
 Corr. -0.205 9M/7stn Msd 0.2 6↑ 11↓

01/4606
MAR 22 161955.3s 40.23S 173.54E 185km M=3.6
 0.5 0.03 0.02 5
 Rsd 0.3s 22ph/17stn Dmin 71km Az.gap 185°
 Corr. 0.171 4M/4stn Msd 0.1 1↑

01/4613
MAR 22 184154.2s 45.16S 167.42E 84km M=4.0
 0.3 0.01 0.02 3
 Rsd 0.2s 15ph/9stn Dmin 40km Az.gap 186°
 Corr. -0.146 12M/7stn Msd 0.2 1↑ 7↓

01/4616
MAR 22 193309.3s 47.62S 165.15E 33km M=4.3
 1.0 0.06 0.07 R
 Rsd 0.4s 14ph/9stn Dmin 241km Az.gap 322°
 Corr. -0.069 10M/6stn Msd 0.2

01/4623
MAR 22 222850.1s 42.02S 173.27E 5km M=4.2
 0.1 0.01 0.01 R
 Rsd 0.2s 32ph/22stn Dmin 42km Az.gap 125°
 Corr. -0.289 22M/11stn Msd 0.2 5↑ 3↓

01/4632
MAR 23 032258.9s 36.71S 177.66E 201km M=3.9
 0.4 0.03 0.03 4
 Rsd 0.2s 47ph/35stn Dmin 160km Az.gap 308°
 Corr. -0.282 5M/5stn Msd 0.1 1↑ 2↓

01/4634
MAR 23 033858.4s 40.83S 177.98E 33km M=4.2
 0.2 0.01 0.01 R
 Rsd 0.1s 80ph/47stn Dmin 130km Az.gap 222°
 Corr. -0.249 44M/22stn Msd 0.2 6↑ 31↓

01/4703
MAR 24 035257.2s 39.15S 176.21E 55km M=3.7
 0.1 0.01 0.01 1
 Rsd 0.3s 76ph/53stn Dmin 16km Az.gap 44°
 Corr. -0.233 10M/7stn Msd 0.2 11↑ 11↓

01/4743
MAR 24 190537.7s 40.67S 176.55E 24km M=3.9
 0.1 0.01 0.01 1
 Rsd 0.2s 75ph/55stn Dmin 26km Az.gap 194°
 Corr. -0.786 20M/10stn Msd 0.2 4↑ 4↓

				01/4749					01/5001		
MAR 24	225752.9s	38.63S	175.73E	142km	M=3.6						
	0.4	0.03	0.03	3		MAR 30	123425.1s	41.68S	174.24E	5km	M=4.3
Rsd 0.3s	30ph/18stn	Dmin 61km	Az.gap 247°				0.1	0.01	0.01	R	
Corr. -0.369	1M/1stn	Msd N.D.	1↑			Rsd 0.2s	25ph/20stn	Dmin 9km	Az.gap 122°		
				01/4750					01/5024		
MAR 24	233448.6s	42.58S	173.07E	28km	M=4.8						
	0.3	0.01	0.01	3		MAR 30	175240.4s	37.39S	177.09E	5km	M=4.7
Rsd 0.2s	34ph/25stn	Dmin 70km	Az.gap 138°				0.2	0.01	0.01	R	
Corr. -0.383	44M/23stn	Msd 0.3	3↑ 11↓			Rsd 0.2s	64ph/57stn	Dmin 18km	Az.gap 163°		
Felt Westport (79) to Christchurch (110).						Corr. 0.483	34M/17stn	Msd 0.2	1↓		
				01/4785					01/5047		
MAR 25	114400.4s	37.96S	175.95E	271km	M=5.3						
	0.2	0.02	0.02	2		MAR 31	012341.5s	36.08S	178.15E	33km	M=3.6
Rsd 0.3s	130ph/86stn	Dmin 33km	Az.gap 89°				0.5	0.03	0.04	R	
Corr. 0.310	10M/5stn	Msd 0.4	6↑ 10↓			Rsd 0.2s	7ph/4stn	Dmin 221km	Az.gap 332°		
				01/4805					01/5049		
MAR 25	220013.1s	42.54S	173.06E	33km	M=3.7						
	0.1	0.01	0.01	R		MAR 31	023513.2s	37.35S	177.17E	144km	M=4.3
Rsd 0.2s	27ph/18stn	Dmin 70km	Az.gap 136°				0.2	0.01	0.01	2	
Corr. -0.408	11M/6stn	Msd 0.2	1↑			Rsd 0.1s	86ph/57stn	Dmin 20km	Az.gap 169°		
				01/4850					01/5088		
MAR 26	204926.6s	38.06S	176.28E	152km	M=3.5						
	0.3	0.03	0.02	3		MAR 31	210917.0s	37.05S	176.86E	291km	M=4.6
Rsd 0.2s	30ph/24stn	Dmin 76km	Az.gap 169°				0.3	0.05	0.03	4	
Corr. -0.311	2M/2stn	Msd 0.2	1↑			Rsd 0.2s	54ph/37stn	Dmin 136km	Az.gap 258°		
				01/4932					01/5099		
MAR 28	113050.3s	45.08S	167.48E	125km	M=3.6						
	0.4	0.02	0.02	3		APR 01	034510.5s	37.62S	178.04E	60km	M=3.6
Rsd 0.2s	16ph/8stn	Dmin 50km	Az.gap 187°				0.3	0.01	0.01	3	
Corr. -0.169	9M/8stn	Msd 0.4	3↑ 2↓			Rsd 0.2s	30ph/23stn	Dmin 23km	Az.gap 168°		
				01/4937					01/5101		
MAR 28	141524.5s	37.80S	176.74E	161km	M=4.2						
	0.2	0.01	0.01	2		APR 01	045911.7s	37.01S	177.63E	154km	M=4.7
Rsd 0.2s	85ph/57stn	Dmin 21km	Az.gap 141°				0.4	0.02	0.02	3	
Corr. 0.147	13M/9stn	Msd 0.2	39↑ 2↓			Rsd 0.1s	54ph/44stn	Dmin 88km	Az.gap 219°		
				01/4947					01/5113		
MAR 28	225338.4s	45.70S	167.01E	12km	M=4.2						
	0.3	0.01	0.02	R		APR 01	092841.7s	35.49S	179.26E	203km	M=5.1
Rsd 0.2s	12ph/8stn	Dmin 28km	Az.gap 237°				0.6	0.04	0.04	7	
Corr. 0.417	11M/6stn	Msd 0.3	1↑			Rsd 0.3s	55ph/50stn	Dmin 249km	Az.gap 307°		
				01/4969					01/5116		
MAR 29	134638.1s	39.17S	177.58E	36km	M=3.6						
	0.1	0.01	0.01	2		APR 01	105830.5s	38.63S	175.85E	148km	M=4.5
Rsd 0.3s	81ph/50stn	Dmin 18km	Az.gap 105°				0.1	0.01	0.01	1	
Corr. -0.154	12M/9stn	Msd 0.3	23↑ 5↓			Rsd 0.3s	140ph/88stn	Dmin 10km	Az.gap 35°		
				01/4986					01/5153		
MAR 30	033809.5s	39.02S	174.79E	18km	M=3.7						
	0.1	0.01	0.00	1		APR 01	193111.8s	38.68S	175.30E	214km	M=4.8
Rsd 0.2s	83ph/62stn	Dmin 46km	Az.gap 101°				0.2	0.02	0.01	2	
Corr. -0.327	20M/11stn	Msd 0.2	7↑ 13↓			Rsd 0.3s	107ph/73stn	Dmin 30km	Az.gap 56°		
Felt Uruti (39).						Corr. 0.111	8M/5stn	Msd 0.3	26↑ 20↓		
				01/4990					01/5167		
MAR 30	045052.6s	38.03S	176.04E	177km	M=3.6						
	0.3	0.03	0.02	3		APR 02	073213.8s	38.42S	176.02E	140km	M=3.7
Rsd 0.3s	50ph/35stn	Dmin 58km	Az.gap 160°				0.3	0.03	0.02	3	
Corr. -0.262	6M/6stn	Msd 0.1	21↑ 1↓			Rsd 0.2s	27ph/18stn	Dmin 70km	Az.gap 257°		
									01/5177		
						Corr. -0.050	4M/4stn	Msd 0.2	1↑		

				01/5193					01/5281
APR 02	222917.2s	37.62S	177.20E	126km M=3.8	APR 04	211837.3s	41.69S	174.21E	30km M=4.1
	0.2	0.01	0.01	2		0.1	0.01	0.01	1
Rsd 0.2s	37ph/23stn	Dmin 72km	Az.gap 236°		Rsd 0.2s	28ph/22stn	Dmin 7km	Az.gap 101°	
Corr. -0.621	5M/3stn	Msd 0.2	1↑		Corr. -0.571	18M/9stn	Msd 0.2	6↑ 5↓	
				01/5200					01/5282
APR 03	033845.2s	37.13S	178.05E	75km M=4.0	APR 04	212152.3s	41.68S	174.21E	31km M=3.8
	0.2	0.01	0.01	2		0.1	0.01	0.01	1
Rsd 0.1s	36ph/26stn	Dmin 57km	Az.gap 276°		Rsd 0.2s	28ph/21stn	Dmin 8km	Az.gap 101°	
Corr. 0.500	7M/5stn	Msd 0.2			Corr. -0.569	14M/7stn	Msd 0.2	6↑ 8↓	
				01/5204					01/5283
APR 03	042653.1s	38.07S	176.73E	2km M=2.9	APR 04	212529.8s	41.71S	174.23E	30km M=4.9
	0.1	0.01	0.01	R		0.1	0.01	0.01	2
Rsd 0.3s	19ph/15stn	Dmin 4km	Az.gap 89°		Rsd 0.2s	28ph/24stn	Dmin 5km	Az.gap 119°	
Corr. 0.266	5M/5stn	Msd 0.3	1↑		Corr. -0.577	40M/20stn	Msd 0.2	6↑ 8↓	
Felt Kawerau (34).				01/5208					01/5293
APR 03	044402.2s	37.00S	177.61E	127km M=3.6	APR 04	222856.1s	41.69S	174.24E	29km M=4.4
	0.3	0.03	0.02	4		0.1	0.01	0.01	1
Rsd 0.2s	12ph/8stn	Dmin 91km	Az.gap 287°		Rsd 0.2s	32ph/22stn	Dmin 7km	Az.gap 127°	
Corr. -0.502	2M/2stn	Msd 0.1			Corr. -0.475	24M/12stn	Msd 0.2	6↑ 13↓	
				01/5220					01/5299
APR 03	110044.9s	38.38S	179.17E	12km M=3.5	APR 05	025731.0s	38.09S	176.28E	150km M=3.5
	0.1	0.00	0.00	1		0.5	0.04	0.05	4
Rsd 0.0s	15ph/10stn	Dmin 87km	Az.gap 277°		Rsd 0.3s	19ph/15stn	Dmin 71km	Az.gap 256°	
Corr. -0.046	4M/4stn	Msd 0.3	1↑		Corr. -0.505	2M/2stn	Msd 0.3	6↑ 1↓	
				01/5222					01/5301
APR 03	120343.4s	36.07S	178.54E	124km M=4.2	APR 05	043801.3s	39.72S	175.19E	75km M=3.8
	0.4	0.04	0.06	7		0.2	0.01	0.01	3
Rsd 0.2s	27ph/19stn	Dmin 171km	Az.gap 333°		Rsd 0.3s	81ph/58stn	Dmin 24km	Az.gap 64°	
Corr. -0.493	5M/3stn	Msd 0.2	1↑		Corr. -0.298	11M/9stn	Msd 0.3	6↑ 9↓	
				01/5231					01/5310
APR 03	175559.5s	42.93S	171.83E	5km M=4.0	APR 05	073323.1s	40.55S	174.76E	58km M=3.8
	0.1	0.01	0.01	R		0.2	0.01	0.01	4
Rsd 0.1s	18ph/13stn	Dmin 39km	Az.gap 100°		Rsd 0.2s	50ph/44stn	Dmin 37km	Az.gap 72°	
Corr. -0.256	14M/7stn	Msd 0.2	3↑ 3↓		Corr. -0.250	11M/8stn	Msd 0.2	3↑ 1↓	
				01/5253					01/5315
APR 04	051055.3s	45.11S	167.43E	66km M=3.7	APR 05	085854.8s	35.36S	177.77E	243km M=4.0
	0.2	0.01	0.01	2		0.3	0.03	0.04	6
Rsd 0.2s	22ph/10stn	Dmin 45km	Az.gap 191°		Rsd 0.1s	18ph/15stn	Dmin 253km	Az.gap 331°	
Corr. -0.366	9M/6stn	Msd 0.2	1↑		Corr. -0.818	2M/2stn	Msd 0.0		
				01/5254					01/5328
APR 04	054933.5s	35.92S	178.64E	131km M=3.8	APR 05	153725.7s	38.42S	176.14E	113km M=3.5
	0.7	0.10	0.09	17		0.2	0.01	0.01	2
Rsd 0.2s	13ph/10stn	Dmin 189km	Az.gap 332°		Rsd 0.3s	67ph/46stn	Dmin 36km	Az.gap 120°	
Corr. -0.810	3M/3stn	Msd 0.1	1↑		Corr. 0.081	6M/6stn	Msd 0.1	10↑ 1↓	
				01/5269					01/5351
APR 04	145147.5s	38.68S	177.08E	5km M=3.6	APR 06	040506.0s	41.85S	174.60E	22km M=3.5
	0.1	0.01	0.01	R		0.2	0.01	0.01	1
Rsd 0.4s	98ph/68stn	Dmin 4km	Az.gap 66°		Rsd 0.2s	31ph/21stn	Dmin 33km	Az.gap 163°	
Corr. 0.187	33M/17stn	Msd 0.2	9↑ 22↓		Corr. -0.698	9M/5stn	Msd 0.2	7↑ 5↓	
				01/5275					01/5363
APR 04	163616.7s	40.17S	173.61E	184km M=4.3	APR 06	083606.0s	37.27S	177.46E	104km M=4.5
	0.5	0.01	0.02	4		0.2	0.01	0.01	2
Rsd 0.2s	47ph/40stn	Dmin 75km	Az.gap 142°		Rsd 0.1s	73ph/59stn	Dmin 37km	Az.gap 223°	
Corr. -0.027	9M/5stn	Msd 0.2	6↑ 15↓		Corr. 0.357	16M/11stn	Msd 0.2	5↑ 17↓	

				01/5391					01/5475
APR 06 194159.0s	39.22S	177.88E	59km	M=4.6	APR 08 101038.0s	43.51S	172.52E	15km	M=3.8
	0.1	0.01	0.01	1		0.2	0.01	0.01	1
Rsd 0.2s	115ph/75stn	Dmin 2km	Az.gap 163°		Rsd 0.2s	26ph/16stn	Dmin 3km	Az.gap 65°	
Corr. -0.190	12M/6stn	Msd 0.2	11↑ 43↓		Corr. 0.204	15M/8stn	Msd 0.2	4↑ 2↓	
				01/5395					01/5477
APR 06 233732.6s	38.24S	176.03E	147km	M=3.6	APR 08 112508.9s	37.07S	176.63E	242km	M=3.8
	0.3	0.02	0.02	3		0.2	0.04	0.03	3
Rsd 0.3s	44ph/31stn	Dmin 61km	Az.gap 220°		Rsd 0.1s	39ph/31stn	Dmin 139km	Az.gap 262°	
Corr. -0.221	3M/3stn	Msd 0.1	11↑ 1↓		Corr. -0.803	6M/6stn	Msd 0.2	1↑	
				01/5400					01/5503
APR 07 020310.9s	35.88S	177.91E	188km	M=4.0	APR 08 222454.0s	36.43S	177.33E	206km	M=3.6
	0.5	0.06	0.05	12		0.5	0.05	0.04	5
Rsd 0.2s	39ph/30stn	Dmin 245km	Az.gap 323°		Rsd 0.2s	21ph/17stn	Dmin 156km	Az.gap 301°	
Corr. -0.381	8M/8stn	Msd 0.2	2↑ 1↓		Corr. -0.613	3M/3stn	Msd 0.1		
				01/5403					01/5521
APR 07 044554.2s	36.37S	178.16E	188km	M=3.7	APR 09 072727.7s	39.55S	174.40E	215km	M=4.1
	0.4	0.07	0.06	6		0.4	0.01	0.01	3
Rsd 0.1s	15ph/12stn	Dmin 138km	Az.gap 324°		Rsd 0.2s	56ph/47stn	Dmin 29km	Az.gap 72°	
Corr. -0.892	3M/3stn	Msd 0.1			Corr. -0.221	11M/11stn	Msd 0.3	13↑ 4↓	
				01/5412					01/5537
APR 07 060107.5s	37.92S	176.47E	162km	M=3.5	APR 09 123503.8s	40.75S	174.31E	63km	M=4.3
	0.3	0.02	0.02	3		0.2	0.01	0.01	4
Rsd 0.2s	41ph/30stn	Dmin 68km	Az.gap 203°		Rsd 0.3s	61ph/49stn	Dmin 33km	Az.gap 81°	
Corr. -0.318	4M/4stn	Msd 0.3	1↑		Corr. -0.237	10M/5stn	Msd 0.2	7↑ 6↓	
				01/5415					01/5555
APR 07 085059.7s	37.62S	176.50E	154km	M=3.6	APR 09 212227.4s	37.96S	176.08E	186km	M=4.2
	0.2	0.02	0.02	3		0.3	0.02	0.02	3
Rsd 0.2s	36ph/24stn	Dmin 89km	Az.gap 242°		Rsd 0.3s	56ph/40stn	Dmin 57km	Az.gap 143°	
Corr. -0.713	5M/5stn	Msd 0.2	1↓		Corr. -0.060	11M/9stn	Msd 0.2	1↓	
				01/5434					01/5586
APR 07 175952.6s	38.43S	179.29E	12km	M=3.8	APR 10 221325.8s	41.93S	172.05E	96km	M=3.6
	0.2	0.01	0.01	R		0.2	0.01	0.02	2
Rsd 0.1s	31ph/24stn	Dmin 99km	Az.gap 265°		Rsd 0.2s	18ph/12stn	Dmin 29km	Az.gap 94°	
Corr. -0.225	13M/8stn	Msd 0.2	1↓		Corr. -0.511	5M/5stn	Msd 0.2	1↑ 1↓	
				01/5458					01/5588
APR 08 031305.0s	37.76S	176.59E	151km	M=3.9	APR 10 223239.3s	38.55S	175.61E	168km	M=3.9
	0.2	0.01	0.01	2		0.3	0.02	0.02	2
Rsd 0.2s	62ph/38stn	Dmin 72km	Az.gap 173°		Rsd 0.3s	59ph/38stn	Dmin 50km	Az.gap 202°	
Corr. 0.063	9M/7stn	Msd 0.1	1↑ 2↓		Corr. 0.055	9M/9stn	Msd 0.4	1↑	
				01/5460					01/5599
APR 08 034234.3s	41.67S	173.35E	71km	M=3.7	APR 11 020943.3s	38.54S	175.91E	139km	M=3.8
	0.2	0.01	0.01	3		0.3	0.02	0.01	3
Rsd 0.3s	30ph/20stn	Dmin 38km	Az.gap 72°		Rsd 0.3s	34ph/24stn	Dmin 61km	Az.gap 162°	
Corr. -0.212	7M/7stn	Msd 0.3	7↑ 10↓		Corr. -0.160	9M/7stn	Msd 0.3	1↑ 4↓	
				01/5470					01/5605
APR 08 085446.8s	36.37S	177.64E	195km	M=3.8	APR 11 041224.6s	37.85S	177.55E	43km	M=3.9
	0.5	0.03	0.03	4		0.2	0.01	0.01	3
Rsd 0.1s	13ph/11stn	Dmin 148km	Az.gap 315°		Rsd 0.2s	45ph/36stn	Dmin 48km	Az.gap 109°	
Corr. -0.596	2M/2stn	Msd 0.2			Corr. 0.000	10M/8stn	Msd 0.2	2↑ 3↓	
				01/5474					01/5651
APR 08 095947.3s	38.90S	175.26E	148km	M=4.0	APR 12 000318.3s	38.39S	179.15E	12km	M=4.2
	0.2	0.01	0.01	2		0.2	0.01	0.01	R
Rsd 0.3s	91ph/55stn	Dmin 20km	Az.gap 132°		Rsd 0.1s	47ph/30stn	Dmin 85km	Az.gap 262°	
Corr. 0.070	12M/10stn	Msd 0.2	13↑ 20↓		Corr. 0.358	32M/16stn	Msd 0.1	1↑	

Felt Christchurch (110).

Felt Wanganui (57) to Wellington (68).

Felt Ruatuna Road (35) MM III.

				01/5661					01/5792
APR 12	075221.1s	36.38S	177.20E	250km M=3.6	APR 15	012719.7s	47.47S	165.23E	33km M=4.3
	0.2	0.02	0.03	3		0.5	0.03	0.03	R
Rsd 0.1s	28ph/20stn	Dmin 167km	Az.gap 293°		Rsd 0.3s	13ph/7stn	Dmin 230km	Az.gap 320°	
Corr. -0.480	4M/4stn	Msd 0.1	1↑		Corr. -0.072	11M/6stn	Msd 0.2		
				01/5663					01/5799
APR 12	081324.9s	47.52S	165.03E	33km M=5.5	APR 15	030121.7s	37.87S	176.52E	149km M=3.8
	0.6	0.03	0.04	R		0.4	0.03	0.02	3
Rsd 0.3s	15ph/8stn	Dmin 246km	Az.gap 322°		Rsd 0.3s	40ph/27stn	Dmin 68km	Az.gap 276°	
Corr. 0.125	26M/14stn	Msd 0.3	3↑4↓		Corr. -0.183	6M/6stn	Msd 0.1	1↑	
				01/5685					01/5802
APR 12	175452.7s	38.11S	176.30E	155km M=4.3	APR 15	043836.0s	39.26S	175.11E	146km M=3.6
	0.2	0.01	0.01	2		0.3	0.01	0.01	3
Rsd 0.3s	99ph/64stn	Dmin 52km	Az.gap 132°		Rsd 0.3s	46ph/36stn	Dmin 34km	Az.gap 114°	
Corr. 0.210	11M/7stn	Msd 0.2	42↑2↓		Corr. -0.185	6M/6stn	Msd 0.2	3↑3↓	
				01/5686					01/5830
APR 12	180901.6s	38.13S	177.02E	73km M=4.6	APR 15	132158.0s	37.37S	177.12E	138km M=3.7
	0.1	0.01	0.01	2		0.2	0.02	0.02	2
Rsd 0.3s	105ph/76stn	Dmin 17km	Az.gap 58°		Rsd 0.1s	53ph/32stn	Dmin 99km	Az.gap 226°	
Corr. 0.202	13M/8stn	Msd 0.3	21↑20↓		Corr. -0.684	4M/4stn	Msd 0.1	2↑2↓	
				01/5694					01/5837
APR 12	212548.5s	39.53S	174.78E	150km M=3.6	APR 15	145054.6s	37.16S	176.74E	225km M=4.1
	0.3	0.01	0.01	2		0.1	0.02	0.02	2
Rsd 0.3s	52ph/40stn	Dmin 32km	Az.gap 95°		Rsd 0.1s	64ph/40stn	Dmin 127km	Az.gap 252°	
Corr. -0.327	5M/5stn	Msd 0.1	6↑4↓		Corr. -0.717	10M/8stn	Msd 0.1	24↑2↓	
				01/5704					01/5858
APR 13	005848.0s	36.19S	177.60E	256km M=4.0	APR 15	234627.2s	38.37S	179.17E	12km M=3.7
	0.8	0.10	0.09	9		0.2	0.00	0.01	R
Rsd 0.2s	11ph/9stn	Dmin 234km	Az.gap 339°		Rsd 0.1s	31ph/24stn	Dmin 87km	Az.gap 265°	
Corr. -0.032	1M/1stn	Msd N.D.			Corr. 0.132	17M/9stn	Msd 0.2		
				01/5730					01/5899
APR 13	153222.4s	41.91S	173.94E	12km M=4.6	APR 16	135321.5s	38.66S	176.01E	102km M=3.7
	0.3	0.02	0.01	2		0.2	0.01	0.01	2
Rsd 0.2s	25ph/19stn	Dmin 29km	Az.gap 143°		Rsd 0.3s	81ph/51stn	Dmin 23km	Az.gap 48°	
Corr. -0.291	37M/19stn	Msd 0.2	7↑6↓		Corr. 0.017	8M/8stn	Msd 0.2	13↑5↓	
Felt Ward and Seddon (84).				01/5740					01/5920
APR 13	210456.8s	38.48S	175.87E	227km M=3.6	APR 16	184913.6s	38.85S	175.48E	139km M=3.5
	2.9	0.14	0.22	27		0.3	0.02	0.01	2
Rsd 0.6s	7ph/6stn	Dmin 89km	Az.gap 135°		Rsd 0.3s	49ph/32stn	Dmin 18km	Az.gap 154°	
Corr. -0.762	1M/1stn	Msd N.D.	1↓		Corr. -0.202	7M/7stn	Msd 0.2	10↑4↓	
				01/5749					01/5921
APR 14	024436.3s	37.93S	176.33E	157km M=4.1	APR 16	190249.6s	37.38S	177.68E	109km M=4.6
	0.2	0.02	0.01	2		0.3	0.01	0.01	2
Rsd 0.3s	73ph/43stn	Dmin 65km	Az.gap 152°		Rsd 0.2s	64ph/46stn	Dmin 47km	Az.gap 183°	
Corr. -0.083	11M/9stn	Msd 0.3	7↑5↓		Corr. 0.331	13M/9stn	Msd 0.3	5↑26↓	
				01/5761					01/5939
APR 14	092746.9s	38.40S	175.82E	140km M=3.6	APR 17	075456.4s	36.75S	176.68E	297km M=4.2
	0.3	0.03	0.02	3		0.4	0.05	0.04	4
Rsd 0.2s	21ph/13stn	Dmin 71km	Az.gap 288°		Rsd 0.3s	34ph/30stn	Dmin 172km	Az.gap 267°	
Corr. -0.012	5M/5stn	Msd 0.3	1↑		Corr. -0.615	10M/8stn	Msd 0.2	2↑3↓	

				01/5961					01/6079
APR 17	165548.9s	42.58S	175.10E	33km M=3.6	APR 19	093119.3s	40.06S	176.78E	44km M=4.0
	0.4	0.03	0.02	R		0.1	0.01	0.01	1
Rsd 0.2s	23ph/17stn	Dmin 118km	Az.gap 199°		Rsd 0.2s	102ph/76stn	Dmin 8km	Az.gap 152°	
Corr. -0.438	30M/27stn	Msd 0.3	2↑		Corr. -0.412	15M/10stn	Msd 0.3	24↑ 7↓	
				01/5977					01/6094
APR 17	203000.7s	40.39S	176.67E	39km M=3.6	APR 19	150452.3s	40.03S	173.73E	230km M=4.2
	0.1	0.01	0.01	4		0.3	0.01	0.02	2
Rsd 0.3s	70ph/46stn	Dmin 43km	Az.gap 186°		Rsd 0.2s	64ph/43stn	Dmin 79km	Az.gap 144°	
Corr. -0.556	10M/6stn	Msd 0.1	7↑ 2↓		Corr. -0.391	10M/8stn	Msd 0.2	11↑ 11↓	
				01/5978					01/6119
APR 17	215307.4s	38.38S	175.96E	148km M=3.7	APR 19	220650.0s	38.41S	179.13E	12km M=3.7
	0.3	0.02	0.02	2		0.3	0.01	0.02	R
Rsd 0.3s	59ph/38stn	Dmin 50km	Az.gap 215°		Rsd 0.1s	34ph/24stn	Dmin 85km	Az.gap 266°	
Corr. -0.156	9M/8stn	Msd 0.2	14↑ 2↓		Corr. -0.164	18M/11stn	Msd 0.1		
				01/5984					01/6151
APR 18	003623.8s	37.92S	176.16E	184km M=4.1	APR 20	052000.8s	37.90S	176.49E	147km M=3.5
	0.3	0.02	0.02	3		0.5	0.04	0.02	3
Rsd 0.3s	69ph/44stn	Dmin 92km	Az.gap 230°		Rsd 0.2s	17ph/14stn	Dmin 68km	Az.gap 279°	
Corr. -0.171	8M/7stn	Msd 0.2	28↑ 6↓		Corr. -0.380	1M/1stn	Msd N.D.	1↑ 1↓	
				01/6039					01/6156
APR 18	183108.9s	36.64S	179.58E	62km M=3.6	APR 20	072853.7s	37.31S	177.59E	117km M=3.6
	0.5	0.04	0.04	17		0.2	0.02	0.02	3
Rsd 0.2s	12ph/9stn	Dmin 156km	Az.gap 338°		Rsd 0.1s	40ph/26stn	Dmin 71km	Az.gap 258°	
Corr. -0.462	3M/3stn	Msd 0.2			Corr. -0.559	5M/4stn	Msd 0.3	7↑ 3↓	
				01/6042					01/6158
APR 18	193448.0s	47.51S	165.13E	33km M=5.4	APR 20	081635.4s	35.45S	178.59E	224km M=4.2
	0.8	0.04	0.06	R		0.3	0.03	0.04	5
Rsd 0.4s	15ph/8stn	Dmin 239km	Az.gap 321°		Rsd 0.1s	38ph/28stn	Dmin 239km	Az.gap 332°	
Corr. -0.011	27M/14stn	Msd 0.3	2↑ 5↓		Corr. -0.474	4M/4stn	Msd 0.3	1↑ 3↓	
				01/6049					01/6168
APR 18	224342.5s	47.37S	165.31E	12km M=4.3	APR 20	115246.2s	45.62S	167.40E	5km M=4.4
	0.7	0.03	0.05	R		0.2	0.01	0.01	R
Rsd 0.3s	15ph/9stn	Dmin 221km	Az.gap 317°		Rsd 0.2s	14ph/8stn	Dmin 26km	Az.gap 187°	
Corr. 0.033	10M/6stn	Msd 0.2	3↑ 1↓		Corr. 0.579	15M/8stn	Msd 0.3	7↑ 3↓	
				01/6059					01/6188
APR 19	021048.6s	37.78S	176.02E	279km M=3.7	APR 20	180810.0s	38.73S	175.27E	198km M=4.0
	0.6	0.10	0.15	7		0.2	0.02	0.02	2
Rsd 0.2s	11ph/8stn	Dmin 110km	Az.gap 314°		Rsd 0.3s	73ph/43stn	Dmin 37km	Az.gap 202°	
Corr. -0.273	3M/3stn	Msd 0.2			Corr. -0.136	7M/7stn	Msd 0.2	7↑ 15↓	
				01/6061					01/6211
APR 19	031344.0s	38.39S	175.95E	154km M=3.5	APR 21	035903.7s	38.14S	176.37E	139km M=4.2
	0.3	0.03	0.02	3		0.2	0.01	0.01	2
Rsd 0.2s	26ph/20stn	Dmin 74km	Az.gap 220°		Rsd 0.3s	96ph/67stn	Dmin 13km	Az.gap 53°	
Corr. 0.344	2M/2stn	Msd 0.2	1↑		Corr. 0.178	8M/4stn	Msd 0.2	44↑ 3↓	
				01/6072					01/6217
APR 19	083915.1s	38.78S	175.93E	117km M=4.3	APR 21	065135.8s	37.09S	177.15E	187km M=3.5
	0.2	0.01	0.01	1		0.3	0.04	0.07	3
Rsd 0.3s	112ph/67stn	Dmin 17km	Az.gap 78°		Rsd 0.1s	11ph/9stn	Dmin 130km	Az.gap 322°	
Corr. 0.154	15M/10stn	Msd 0.3	32↑ 7↓		Corr. 0.191	1M/1stn	Msd N.D.	1↑ 2↓	

				01/6232					01/6338
APR 21 093757.4s	36.95S	177.28E	172km	M=3.6	APR 23 043102.2s	41.33S	172.76E	154km	M=3.7
	0.2	0.01	0.02	3		0.4	0.02	0.01	3
Rsd 0.1s	29ph/21stn	Dmin 115km	Az.gap 279°		Rsd 0.2s	30ph/21stn	Dmin 50km	Az.gap 101°	
Corr. -0.621	4M/4stn	Msd 0.3	1↑		Corr. -0.418	8M/7stn	Msd 0.2	3↑ 2↓	
				01/6246					01/6358
APR 21 123848.6s	36.56S	177.53E	190km	M=3.6	APR 23 112825.7s	37.99S	176.76E	132km	M=4.1
	0.3	0.03	0.03	5		0.2	0.01	0.01	2
Rsd 0.2s	40ph/28stn	Dmin 134km	Az.gap 305°		Rsd 0.3s	106ph/67stn	Dmin 7km	Az.gap 107°	
Corr. -0.430	4M/4stn	Msd 0.3	1↑		Corr. 0.169	11M/8stn	Msd 0.2	37↑ 3↓	
				01/6253					01/6368
APR 21 144036.9s	40.46S	173.41E	165km	M=4.1	APR 23 135236.6s	40.46S	173.37E	163km	M=3.5
	0.4	0.02	0.01	3		0.4	0.03	0.02	4
Rsd 0.2s	31ph/23stn	Dmin 57km	Az.gap 167°		Rsd 0.2s	21ph/17stn	Dmin 60km	Az.gap 181°	
Corr. -0.210	9M/8stn	Msd 0.5	10↑ 4↓		Corr. 0.268	3M/3stn	Msd 0.2	3↑ 2↓	
				01/6263					01/6370
APR 21 191702.6s	38.46S	175.64E	160km	M=3.7	APR 23 142500.6s	37.45S	177.20E	5km	M=3.9
	0.3	0.02	0.02	2		0.1	0.01	0.01	R
Rsd 0.3s	63ph/40stn	Dmin 20km	Az.gap 181°		Rsd 0.2s	46ph/38stn	Dmin 9km	Az.gap 160°	
Corr. 0.075	5M/5stn	Msd 0.3	1↑		Corr. 0.212	14M/7stn	Msd 0.1	1↑ 4↓	
				01/6273					01/6378
APR 21 233117.1s	39.79S	174.67E	128km	M=4.0	APR 23 202002.4s	42.46S	173.79E	20km	M=3.8
	0.2	0.01	0.01	2		0.3	0.01	0.01	3
Rsd 0.2s	85ph/64stn	Dmin 22km	Az.gap 77°		Rsd 0.2s	25ph/19stn	Dmin 83km	Az.gap 163°	
Corr. -0.504	12M/9stn	Msd 0.4	14↑ 12↓		Corr. -0.674	10M/5stn	Msd 0.2	1↑	
				01/6275					01/6382
APR 21 235102.4s	38.86S	175.42E	117km	M=3.5	APR 24 011126.8s	36.65S	177.63E	179km	M=4.9
	0.3	0.02	0.02	2		0.3	0.02	0.01	3
Rsd 0.3s	72ph/52stn	Dmin 19km	Az.gap 119°		Rsd 0.1s	36ph/27stn	Dmin 105km	Az.gap 245°	
Corr. 0.097	7M/6stn	Msd 0.2	6↑ 3↓		Corr. 0.414	9M/5stn	Msd 0.2	4↑ 21↓	
				01/6279					01/6396
APR 22 005122.8s	36.82S	177.06E	223km	M=3.9	APR 24 080727.8s	38.60S	176.00E	5km	M=2.5
	0.3	0.03	0.03	4		0.1	0.00	0.00	1
Rsd 0.3s	52ph/37stn	Dmin 141km	Az.gap 282°		Rsd 0.2s	47ph/30stn	Dmin 5km	Az.gap 103°	
Corr. -0.509	6M/6stn	Msd 0.1	1↑		Corr. 0.549	10M/6stn	Msd 0.4	9↑ 3↓	
				01/6285					Felt Taupo (41).
APR 22 044229.3s	39.40S	174.73E	22km	M=3.8	APR 25 002525.0s	38.23S	179.35E	12km	M=3.6
	0.1	0.01	0.01	1		0.3	0.01	0.02	R
Rsd 0.2s	54ph/43stn	Dmin 48km	Az.gap 82°		Rsd 0.1s	25ph/22stn	Dmin 98km	Az.gap 282°	
Corr. -0.237	14M/7stn	Msd 0.2	6↑ 4↓		Corr. 0.238	6M/6stn	Msd 0.4	1↑ 1↓	
				01/6321					01/6467
APR 22 182111.9s	37.92S	176.56E	138km	M=3.5	APR 25 043741.3s	36.99S	176.81E	247km	M=3.9
	0.3	0.02	0.02	3		0.3	0.04	0.03	4
Rsd 0.3s	49ph/32stn	Dmin 61km	Az.gap 248°		Rsd 0.1s	24ph/21stn	Dmin 149km	Az.gap 258°	
Corr. 0.030	4M/3stn	Msd 0.2	3↑ 1↓		Corr. -0.851	8M/8stn	Msd 0.2	1↓	
				01/6324					01/6470
APR 22 183512.2s	38.51S	175.69E	161km	M=3.5	APR 25 063207.3s	38.51S	176.15E	93km	M=3.6
	0.3	0.04	0.02	3		0.2	0.01	0.01	2
Rsd 0.3s	24ph/18stn	Dmin 56km	Az.gap 259°		Rsd 0.3s	81ph/55stn	Dmin 17km	Az.gap 63°	
Corr. -0.071	3M/3stn	Msd 0.3	1↑		Corr. 0.071	8M/7stn	Msd 0.2	5↑ 6↓	
				01/6332					
APR 23 004829.8s	37.22S	177.27E	149km	M=3.8					
	0.2	0.02	0.02	3					
Rsd 0.1s	26ph/17stn	Dmin 116km	Az.gap 290°						
Corr. -0.504	2M/2stn	Msd 0.5	2↑ 1↓						

				01/6504					01/6693		
APR 25	182755.4s	40.22S	173.56E	168km	M=3.8	APR 28	124357.6s	38.16S	176.45E	121km	M=4.0
	0.3	0.01	0.01	3			0.2	0.01	0.01	2	
Rsd 0.2s	34ph/23stn	Dmin 72km	Az.gap 146°			Rsd 0.3s	89ph/59stn	Dmin 9km	Az.gap 72°		
Corr. 0.094	7M/5stn	Msd 0.3	10↑ 4↓			Corr. 0.194	12M/8stn	Msd 0.2	2↑		
				01/6514					01/6696		
APR 25	214537.6s	40.05S	176.64E	26km	M=3.7	APR 28	132621.3s	38.34S	175.94E	150km	M=3.6
	0.1	0.01	0.01	1			0.3	0.02	0.02	3	
Rsd 0.4s	83ph/53stn	Dmin 13km	Az.gap 120°			Rsd 0.3s	52ph/36stn	Dmin 53km	Az.gap 231°		
Corr. -0.397	34M/17stn	Msd 0.2	13↑ 3↓			Corr. -0.224	3M/3stn	Msd 0.2	7↑ 2↓		
				01/6525					01/6701		
APR 26	011349.0s	38.58S	175.65E	144km	M=3.8	APR 28	152112.2s	45.17S	167.47E	112km	M=4.0
	0.3	0.02	0.02	3			0.5	0.02	0.02	4	
Rsd 0.3s	53ph/36stn	Dmin 56km	Az.gap 186°			Rsd 0.3s	15ph/9stn	Dmin 42km	Az.gap 178°		
Corr. -0.304	7M/7stn	Msd 0.2	13↑ 4↓			Corr. -0.195	11M/6stn	Msd 0.1	6↑ 2↓		
				01/6528					01/6706		
APR 26	020735.6s	40.04S	176.65E	26km	M=3.8	APR 28	180935.4s	37.51S	176.49E	192km	M=3.8
	0.1	0.01	0.01	1			0.2	0.02	0.01	2	
Rsd 0.3s	79ph/54stn	Dmin 13km	Az.gap 119°			Rsd 0.2s	70ph/44stn	Dmin 99km	Az.gap 233°		
Corr. -0.382	36M/18stn	Msd 0.2	21↑ 3↓			Corr. -0.222	8M/7stn	Msd 0.2	1↓		
				01/6535					01/6728		
APR 26	053929.9s	37.44S	177.21E	5km	M=4.0	APR 29	033558.9s	35.64S	178.21E	221km	M=3.7
	0.1	0.01	0.01	R			0.5	0.04	0.08	7	
Rsd 0.2s	45ph/37stn	Dmin 10km	Az.gap 161°			Rsd 0.1s	8ph/7stn	Dmin 218km	Az.gap 338°		
Corr. 0.289	17M/9stn	Msd 0.1	1↑ 2↓			Corr. -0.642	3M/3stn	Msd 0.2			
				01/6569					01/6786		
APR 26	172924.5s	38.22S	176.55E	131km	M=4.1	APR 30	003225.7s	38.44S	176.05E	140km	M=3.6
	0.2	0.01	0.01	1			0.3	0.02	0.02	3	
Rsd 0.3s	116ph/74stn	Dmin 15km	Az.gap 39°			Rsd 0.3s	43ph/30stn	Dmin 40km	Az.gap 253°		
Corr. 0.377	12M/8stn	Msd 0.3	42↑ 8↓			Corr. -0.041	5M/5stn	Msd 0.2	1↑		
				01/6580					01/6791		
APR 26	230625.2s	42.19S	173.13E	5km	M=3.5	APR 30	014101.3s	37.80S	176.18E	195km	M=3.9
	0.1	0.01	0.01	R			0.3	0.02	0.02	2	
Rsd 0.2s	26ph/19stn	Dmin 51km	Az.gap 128°			Rsd 0.2s	62ph/40stn	Dmin 93km	Az.gap 222°		
Corr. -0.217	9M/5stn	Msd 0.1	2↑ 1↓			Corr. -0.081	6M/6stn	Msd 0.1	1↑		
				01/6598					01/6793		
APR 27	072058.2s	38.04S	176.34E	143km	M=3.6	APR 30	020716.4s	37.60S	180.00E	12km	M=3.6
	0.3	0.02	0.02	2			0.3	0.02	0.02	R	
Rsd 0.2s	56ph/36stn	Dmin 69km	Az.gap 247°			Rsd 0.1s	25ph/20stn	Dmin 150km	Az.gap 315°		
Corr. -0.206	5M/5stn	Msd 0.2	1↑			Corr. 0.171	12M/10stn	Msd 0.2	1↑ 1↓		
				01/6611					01/6819		
APR 27	133132.6s	37.04S	177.00E	227km	M=3.7	APR 30	090819.1s	47.54S	165.23E	33km	M=3.9
	0.2	0.02	0.02	2			0.6	0.04	0.04	R	
Rsd 0.1s	22ph/18stn	Dmin 131km	Az.gap 272°			Rsd 0.3s	16ph/9stn	Dmin 233km	Az.gap 321°		
Corr. -0.665	3M/3stn	Msd 0.2	3↑ 2↓			Corr. -0.060	13M/10stn	Msd 0.2			
				01/6674					01/6825		
APR 28	070111.8s	47.25S	165.08E	33km	M=3.6	APR 30	104247.8s	38.29S	175.88E	158km	M=4.2
	0.5	0.03	0.03	R			0.2	0.01	0.01	2	
Rsd 0.2s	12ph/7stn	Dmin 236km	Az.gap 318°			Rsd 0.3s	85ph/55stn	Dmin 11km	Az.gap 100°		
Corr. 0.006	7M/7stn	Msd 0.2				Corr. 0.311	13M/9stn	Msd 0.2	27↑ 6↓		
				01/6682					01/6834		
APR 28	103936.1s	38.04S	176.00E	180km	M=3.9	APR 30	131820.4s	40.30S	173.47E	159km	M=3.5
	0.2	0.01	0.01	2			0.4	0.01	0.01	3	
Rsd 0.3s	85ph/53stn	Dmin 56km	Az.gap 129°			Rsd 0.2s	41ph/31stn	Dmin 68km	Az.gap 152°		
Corr. 0.083	9M/8stn	Msd 0.2	11↑ 2↓			Corr. -0.047	6M/6stn	Msd 0.1	1↑		

				01/6837					01/7041		
APR 30	134732.2s	37.05S	177.77E	121km	M=3.6	MAY 04	184449.3s	37.80S	179.31E	18km	M=3.7
	0.2	0.02	0.02	3			0.1	0.00	0.00	1	
Rsd 0.1s	30ph/20stn	Dmin 77km	Az.gap 272°			Rsd 0.0s	21ph/14stn	Dmin 91km	Az.gap 296°		
Corr. -0.747	6M/6stn	Msd 0.2	1↑			Corr. -0.270	13M/8stn	Msd 0.1	5↑ 1↓		
				01/6838					01/7044		
APR 30	135236.0s	37.48S	176.55E	172km	M=3.5	MAY 04	191013.8s	37.78S	179.35E	19km	M=3.6
	0.3	0.03	0.03	3			0.2	0.01	0.01	1	
Rsd 0.1s	36ph/27stn	Dmin 99km	Az.gap 297°			Rsd 0.0s	17ph/12stn	Dmin 95km	Az.gap 297°		
Corr. -0.351	4M/4stn	Msd 0.2				Corr. -0.371	9M/8stn	Msd 0.2	1↓		
				01/6923					01/7060		
MAY 02	042320.0s	35.99S	177.82E	228km	M=3.9	MAY 05	080955.9s	45.13S	167.21E	28km	M=3.7
	0.6	0.08	0.08	8			0.2	0.01	0.02	2	
Rsd 0.2s	9ph/7stn	Dmin 259km	Az.gap 340°			Rsd 0.2s	16ph/9stn	Dmin 38km	Az.gap 217°		
Corr. -0.487	1M/1stn	Msd N.D.				Corr. -0.236	10M/6stn	Msd 0.1	1↑ 4↓		
				01/6937					01/7063		
MAY 02	123056.3s	38.10S	176.23E	156km	M=4.1	MAY 05	095010.4s	37.91S	175.70E	246km	M=4.0
	0.2	0.02	0.02	2			0.3	0.06	0.07	5	
Rsd 0.3s	69ph/43stn	Dmin 72km	Az.gap 241°			Rsd 0.1s	13ph/10stn	Dmin 120km	Az.gap 271°		
Corr. -0.143	4M/4stn	Msd 0.2	2↑			Corr. -0.621	4M/4stn	Msd 0.1			
				01/6952					01/7089		
MAY 02	215613.6s	36.94S	177.49E	163km	M=3.9	MAY 06	005848.7s	37.25S	177.30E	130km	M=3.6
	0.5	0.05	0.05	6			0.2	0.02	0.02	2	
Rsd 0.2s	22ph/17stn	Dmin 150km	Az.gap 326°			Rsd 0.1s	31ph/22stn	Dmin 96km	Az.gap 259°		
Corr. -0.089	2M/2stn	Msd 0.1				Corr. -0.434	2M/2stn	Msd 0.2	4↑ 2↓		
				01/6955					01/7099		
MAY 02	235737.9s	40.44S	173.46E	168km	M=3.6	MAY 06	060521.6s	42.53S	173.76E	33km	M=3.7
	0.3	0.01	0.01	3			0.2	0.01	0.01	5	
Rsd 0.2s	33ph/26stn	Dmin 56km	Az.gap 137°			Rsd 0.1s	30ph/20stn	Dmin 91km	Az.gap 166°		
Corr. -0.038	4M/4stn	Msd 0.2	5↑ 5↓			Corr. 0.228	6M/5stn	Msd 0.2	1↑ 2↓		
				01/6973					01/7149		
MAY 03	071137.8s	41.55S	173.69E	55km	M=3.9	MAY 06	232440.2s	37.95S	178.20E	12km	M=3.5
	0.1	0.01	0.01	2			0.3	0.01	0.02	R	
Rsd 0.2s	32ph/24stn	Dmin 15km	Az.gap 59°			Rsd 0.3s	26ph/21stn	Dmin 15km	Az.gap 148°		
Corr. -0.411	4M/3stn	Msd 0.3	4↑ 7↓			Corr. 0.339	9M/5stn	Msd 0.2	5↑ 4↓		
				01/7025					01/7153		
MAY 04	110648.5s	35.97S	178.38E	185km	M=4.0	MAY 07	043912.5s	39.66S	177.74E	33km	M=3.5
	0.3	0.02	0.03	4			0.1	0.01	0.01	R	
Rsd 0.1s	49ph/37stn	Dmin 181km	Az.gap 328°			Rsd 0.2s	68ph/40stn	Dmin 49km	Az.gap 212°		
Corr. -0.493	4M/4stn	Msd 0.1	2↑ 2↓			Corr. -0.630	31M/16stn	Msd 0.2	2↑		
				01/7037					01/7157		
MAY 04	155143.8s	36.68S	176.81E	208km	M=3.6	MAY 07	061332.4s	38.33S	176.10E	145km	M=3.8
	0.4	0.04	0.04	5			0.3	0.02	0.02	3	
Rsd 0.2s	37ph/27stn	Dmin 178km	Az.gap 298°			Rsd 0.3s	49ph/34stn	Dmin 50km	Az.gap 233°		
Corr. -0.525	3M/3stn	Msd 0.3	4↑ 1↓			Corr. -0.312	1M/1stn	Msd N.D.	2↑		
				01/7038					01/7158		
MAY 04	160701.7s	38.67S	177.47E	42km	M=3.8	MAY 07	064137.7s	38.25S	175.88E	159km	M=3.5
	0.2	0.01	0.01	3			0.3	0.03	0.02	3	
Rsd 0.4s	73ph/48stn	Dmin 26km	Az.gap 95°			Rsd 0.3s	50ph/34stn	Dmin 86km	Az.gap 226°		
Corr. 0.239	4M/2stn	Msd 0.3	10↑ 10↓			Corr. -0.302	4M/4stn	Msd 0.1	2↑ 5↓		
				01/7040					01/7159		
MAY 04	183415.7s	38.09S	175.73E	162km	M=3.5	MAY 07	070054.5s	47.49S	165.20E	33km	M=3.9
	0.2	0.02	0.02	3			0.6	0.04	0.04	R	
Rsd 0.2s	50ph/30stn	Dmin 87km	Az.gap 256°			Rsd 0.3s	14ph/8stn	Dmin 233km	Az.gap 320°		
Corr. -0.398	2M/2stn	Msd 0.2	1↑			Corr. 0.081	10M/8stn	Msd 0.2			

				01/7167					01/7304
MAY 07 123313.5s	38.92S	174.99E	225km	M=4.0	MAY 09 235854.2s	37.74S	177.48E	106km	M=4.5
	0.3	0.04	0.02	3		0.2	0.01	0.01	2
Rsd 0.2s	46ph/34stn	Dmin 49km	Az.gap 214°		Rsd 0.2s	91ph/64stn	Dmin 35km	Az.gap 126°	
Corr. -0.052	4M/4stn	Msd 0.3	10↑ 2↓		Corr. 0.391	10M/5stn	Msd 0.4	2↑ 37↓	
				01/7170					01/7305
MAY 07 125553.1s	35.57S	179.24E	33km	M=3.8	MAY 10 030640.8s	37.86S	176.47E	140km	M=3.5
	0.7	0.06	0.08	R		0.3	0.02	0.02	3
Rsd 0.2s	25ph/22stn	Dmin 240km	Az.gap 341°		Rsd 0.2s	46ph/28stn	Dmin 86km	Az.gap 236°	
Corr. -0.628	11M/11stn	Msd 0.3			Corr. -0.498	1M/1stn	Msd N.D.	2↑ 1↓	
				01/7186					01/7312
MAY 07 174653.1s	39.55S	178.26E	28km	M=4.2	MAY 10 053130.3s	38.37S	175.87E	146km	M=3.6
	0.2	0.01	0.02	1		0.3	0.02	0.02	2
Rsd 0.2s	69ph/49stn	Dmin 48km	Az.gap 223°		Rsd 0.3s	47ph/28stn	Dmin 54km	Az.gap 219°	
Corr. -0.249	34M/17stn	Msd 0.3	11↑ 3↓		Corr. -0.166	3M/3stn	Msd 0.2	1↑	
				01/7195					01/7332
MAY 07 210017.4s	36.07S	178.38E	211km	M=3.9	MAY 10 174455.8s	41.26S	173.27E	109km	M=4.1
	0.7	0.09	0.06	14		0.3	0.02	0.01	3
Rsd 0.2s	22ph/19stn	Dmin 268km	Az.gap 336°		Rsd 0.2s	28ph/20stn	Dmin 52km	Az.gap 70°	
Corr. -0.102	1M/1stn	Msd N.D.	1↑		Corr. -0.290	10M/7stn	Msd 0.3	11↑ 3↓	
				01/7211					01/7344
MAY 08 051601.8s	37.45S	176.32E	304km	M=3.9	MAY 11 021218.3s	39.74S	174.69E	112km	M=3.6
	0.5	0.06	0.05	6		0.2	0.01	0.01	3
Rsd 0.2s	30ph/27stn	Dmin 133km	Az.gap 236°		Rsd 0.3s	45ph/34stn	Dmin 21km	Az.gap 76°	
Corr. -0.709	4M/4stn	Msd 0.2	1↑ 1↓		Corr. -0.463	5M/5stn	Msd 0.2	4↑ 2↓	
				01/7214					01/7359
MAY 08 091932.2s	41.32S	172.79E	139km	M=3.9	MAY 11 081121.3s	40.58S	173.44E	138km	M=3.5
	0.3	0.02	0.01	3		0.3	0.01	0.01	3
Rsd 0.2s	30ph/23stn	Dmin 59km	Az.gap 98°		Rsd 0.2s	30ph/26stn	Dmin 47km	Az.gap 131°	
Corr. -0.571	6M/6stn	Msd 0.3	7↑ 4↓		Corr. 0.122	3M/3stn	Msd 0.2	5↑ 1↓	
				01/7226					01/7375
MAY 08 140529.0s	36.67S	178.23E	49km	M=4.4	MAY 11 181914.5s	37.28S	178.07E	73km	M=4.6
	0.3	0.02	0.01	4		0.2	0.01	0.01	2
Rsd 0.1s	20ph/16stn	Dmin 103km	Az.gap 293°		Rsd 0.1s	71ph/44stn	Dmin 41km	Az.gap 225°	
Corr. 0.051	5M/3stn	Msd 0.2	1↓		Corr. 0.152	9M/7stn	Msd 0.2	3↑ 4↓	
				01/7243					01/7378
MAY 08 235229.0s	37.92S	176.77E	133km	M=4.1	MAY 11 205425.0s	39.26S	174.85E	12km	M=4.0
	0.2	0.01	0.01	2		0.1	0.01	0.00	R
Rsd 0.3s	80ph/54stn	Dmin 11km	Az.gap 134°		Rsd 0.3s	79ph/59stn	Dmin 40km	Az.gap 80°	
Corr. 0.109	7M/5stn	Msd 0.3	2↑		Corr. -0.153	26M/14stn	Msd 0.3	3↑ 2↓	
				01/7250					01/7416
MAY 09 021137.9s	38.64S	175.66E	173km	M=3.5	MAY 12 084620.2s	43.25S	171.07E	5km	M=3.8
	0.5	0.05	0.04	4		0.1	0.01	0.01	R
Rsd 0.3s	20ph/14stn	Dmin 60km	Az.gap 273°		Rsd 0.2s	12ph/7stn	Dmin 33km	Az.gap 88°	
Corr. 0.103	4M/4stn	Msd 0.2	5↑ 3↓		Corr. 0.106	12M/7stn	Msd 0.3	1↑ 2↓	
				01/7273					01/7443
MAY 09 133802.2s	38.36S	176.09E	153km	M=3.6	MAY 12 165945.5s	37.44S	177.91E	65km	M=3.7
	0.5	0.04	0.04	4		0.3	0.02	0.02	3
Rsd 0.3s	17ph/12stn	Dmin 64km	Az.gap 266°		Rsd 0.2s	39ph/29stn	Dmin 64km	Az.gap 226°	
Corr. -0.129	1M/1stn	Msd N.D.	4↑ 1↓		Corr. 0.558	4M/2stn	Msd 0.1	2↑ 6↓	
				01/7292					
MAY 09 181028.4s	41.26S	172.70E	208km	M=3.7					
	0.5	0.03	0.02	4					
Rsd 0.2s	17ph/13stn	Dmin 50km	Az.gap 151°						
Corr. -0.231	3M/3stn	Msd 0.2	1↑						

01/7464
MAY 13 022421.1s 39.10S 174.95E 199km M=4.5
 0.2 0.01 0.01 2
 Rsd 0.3s 107ph/68stn Dmin 39km Az.gap 87°
 Corr. 0.120 9M/5stn Msd 0.2 15↑ 25↓

01/7478
MAY 13 113028.9s 37.54S 177.17E 141km M=3.7
 0.2 0.02 0.01 2
 Rsd 0.2s 46ph/37stn Dmin 80km Az.gap 239°
 Corr. 0.229 5M/5stn Msd 0.2 1↑

01/7500
MAY 13 225041.6s 37.70S 175.78E 258km M=3.7
 0.7 0.05 0.07 7
 Rsd 0.3s 16ph/13stn Dmin 133km Az.gap 277°
 Corr. -0.605 6M/6stn Msd 0.3 1↑

01/7513
MAY 14 063020.8s 37.34S 177.08E 147km M=3.9
 0.2 0.01 0.01 2
 Rsd 0.1s 58ph/40stn Dmin 102km Az.gap 191°
 Corr. 0.346 8M/7stn Msd 0.2 5↑ 3↓

01/7553
MAY 15 003012.7s 37.66S 178.17E 77km M=4.3
 0.1 0.01 0.01 1
 Rsd 0.1s 60ph/36stn Dmin 47km Az.gap 236°
 Corr. 0.012 11M/8stn Msd 0.2 3↑ 11↓

01/7563
MAY 15 051512.4s 37.12S 176.79E 398km M=5.7
 0.2 0.03 0.03 2
 Rsd 0.1s 75ph/62stn Dmin 58km Az.gap 197°
 Corr. 0.389 10M/5stn Msd 0.3 7↑ 43↓

01/7615
MAY 16 164506.3s 38.66S 175.53E 174km M=4.2
 0.2 0.01 0.01 2
 Rsd 0.3s 104ph/74stn Dmin 28km Az.gap 64°
 Corr. 0.118 9M/5stn Msd 0.2 18↑ 33↓

01/7618
MAY 16 171147.2s 36.98S 177.57E 149km M=4.0
 0.4 0.02 0.02 4
 Rsd 0.1s 29ph/21stn Dmin 136km Az.gap 234°
 Corr. 0.708 7M/5stn Msd 0.2 1↑

01/7654
MAY 17 084202.9s 35.63S 177.66E 33km M=4.3
 2.0 0.12 0.17 R
 Rsd 0.7s 5ph/3stn Dmin 276km Az.gap 336°
 Corr. -0.018 2M/2stn Msd 0.8

01/7657
MAY 17 101108.5s 39.78S 179.07E 12km M=3.5
 0.4 0.01 0.03 R
 Rsd 0.2s 55ph/36stn Dmin 119km Az.gap 250°
 Corr. -0.014 22M/12stn Msd 0.1 6↑ 3↓

01/7673
MAY 17 143636.9s 39.88S 174.03E 140km M=3.8
 0.3 0.01 0.01 3
 Rsd 0.3s 73ph/53stn Dmin 61km Az.gap 118°
 Corr. -0.315 9M/8stn Msd 0.3 1↑

01/7704
MAY 17 174812.5s 38.65S 176.04E 2km M=2.0
 0.1 0.01 0.01 1
 Rsd 0.3s 35ph/27stn Dmin 1km Az.gap 111°
 Corr. 0.493 5M/5stn Msd 0.4 1↑ 5↓
 Felt Taupo (41). Largest of several small events felt at Taupo.

01/7741
MAY 18 052701.2s 39.66S 174.39E 157km M=4.5
 0.3 0.01 0.01 2
 Rsd 0.3s 75ph/67stn Dmin 42km Az.gap 82°
 Corr. -0.358 14M/8stn Msd 0.3 15↑ 30↓

01/7757
MAY 18 105655.8s 43.41S 171.00E 5km M=5.5
 0.2 0.01 0.01 R
 Rsd 0.2s 16ph/11stn Dmin 43km Az.gap 85°
 Corr. -0.230 42M/23stn Msd 0.3 11↑ 5↓
 Felt throughout Westland and parts of Canterbury.

01/7791
MAY 19 051032.8s 38.09S 176.31E 151km M=3.7
 0.4 0.02 0.02 3
 Rsd 0.3s 41ph/30stn Dmin 58km Az.gap 202°
 Corr. -0.093 4M/4stn Msd 0.3 1↑

01/7804
MAY 19 105039.6s 37.29S 177.99E 62km M=4.5
 0.3 0.02 0.01 4
 Rsd 0.2s 59ph/39stn Dmin 75km Az.gap 239°
 Corr. 0.477 9M/5stn Msd 0.2 2↑ 6↓

01/7812
MAY 19 154003.9s 38.10S 176.50E 129km M=3.8
 0.3 0.02 0.01 2
 Rsd 0.3s 62ph/41stn Dmin 56km Az.gap 172°
 Corr. 0.170 7M/5stn Msd 0.2 12↑ 1↓

01/7813
MAY 19 160515.5s 40.08S 173.56E 167km M=3.9
 0.3 0.01 0.01 3
 Rsd 0.2s 38ph/28stn Dmin 86km Az.gap 166°
 Corr. -0.420 8M/7stn Msd 0.2 5↑ 5↓

01/7821
MAY 19 195054.6s 37.78S 179.90E 33km M=3.6
 0.4 0.03 0.02 R
 Rsd 0.2s 28ph/23stn Dmin 148km Az.gap 330°
 Corr. 0.185 10M/10stn Msd 0.1

01/7840
MAY 20 133034.8s 38.44S 175.87E 165km M=4.1
 0.2 0.01 0.01 2
 Rsd 0.3s 72ph/46stn Dmin 9km Az.gap 103°
 Corr. 0.179 11M/8stn Msd 0.2 33↑ 1↓

01/7841
MAY 20 134832.4s 38.08S 176.39E 135km M=3.6
 0.3 0.02 0.02 3
 Rsd 0.3s 42ph/27stn Dmin 66km Az.gap 258°
 Corr. -0.344 4M/4stn Msd 0.1 11↑ 2↓

01/8035
MAY 26 025742.9s 38.29S 175.93E 154km M=3.8
 0.3 0.03 0.02 3
 Rsd 0.3s 33ph/24stn Dmin 80km Az.gap 238°
 Corr. -0.470 4M/4stn Msd 0.1 5↑ 3↓

01/8123
MAY 27 210923.7s 41.32S 172.66E 191km M=4.3
 0.4 0.03 0.02 3
 Rsd 0.2s 28ph/22stn Dmin 54km Az.gap 149°
 Corr. -0.715 7M/7stn Msd 0.2 11↑ 2↓

01/8037
MAY 26 064704.8s 38.39S 175.82E 140km M=3.8
 0.4 0.03 0.02 4
 Rsd 0.3s 34ph/22stn Dmin 72km Az.gap 136°
 Corr. -0.318 7M/7stn Msd 0.3 3↑ 2↓

01/8135
MAY 28 025839.1s 40.06S 172.96E 5km M=3.5
 0.2 0.01 0.01 R
 Rsd 0.2s 30ph/24stn Dmin 93km Az.gap 195°
 Corr. -0.654 20M/15stn Msd 0.3

01/8052
MAY 26 135814.3s 45.02S 167.43E 107km M=4.1
 0.3 0.02 0.02 2
 Rsd 0.2s 17ph/10stn Dmin 54km Az.gap 202°
 Corr. -0.343 13M/7stn Msd 0.2 6↑ 1↓

01/8142
MAY 28 054810.4s 38.64S 175.63E 171km M=3.8
 0.4 0.04 0.03 4
 Rsd 0.2s 18ph/13stn Dmin 40km Az.gap 254°
 Corr. 0.267 4M/4stn Msd 0.3 4↑ 5↓

01/8062
MAY 26 154144.5s 37.18S 177.30E 131km M=3.8
 0.4 0.05 0.03 4
 Rsd 0.1s 14ph/12stn Dmin 122km Az.gap 330°
 Corr. 0.619 1M/1stn Msd N.D. 1↑

01/8149
MAY 28 081157.9s 41.43S 173.21E 100km M=3.9
 0.4 0.02 0.01 4
 Rsd 0.3s 24ph/17stn Dmin 45km Az.gap 77°
 Corr. -0.237 6M/6stn Msd 0.2 7↑ 1↓

01/8071
MAY 26 193302.1s 38.40S 178.95E 12km M=3.9
 0.3 0.01 0.02 R
 Rsd 0.1s 15ph/11stn Dmin 70km Az.gap 290°
 Corr. 0.152 3M/3stn Msd 0.8 1↑

01/8171
MAY 28 221620.3s 37.45S 179.89W 12km M=3.8
 0.9 0.07 0.06 R
 Rsd 0.4s 9ph/5stn Dmin 177km Az.gap 336°
 Corr. -0.159 5M/3stn Msd 0.2 1↑

01/8084
MAY 27 034606.5s 36.95S 176.74E 215km M=3.5
 0.7 0.07 0.05 5
 Rsd 0.2s 11ph/9stn Dmin 149km Az.gap 310°
 Corr. -0.490 2M/2stn Msd 0.2

01/8189
MAY 29 023927.4s 37.71S 176.32E 303km M=5.2
 0.4 0.03 0.02 3
 Rsd 0.3s 78ph/71stn Dmin 33km Az.gap 131°
 Corr. 0.248 12M/7stn Msd 0.3 16↑ 4↓

01/8085
MAY 27 044046.8s 36.53S 177.33E 204km M=3.6
 1.1 0.14 0.04 8
 Rsd 0.2s 19ph/18stn Dmin 193km Az.gap 327°
 Corr. -0.257 3M/3stn Msd 0.2 1↑ 1↓

01/8208
MAY 29 093544.9s 36.73S 177.48E 215km M=4.2
 0.4 0.04 0.03 5
 Rsd 0.2s 34ph/28stn Dmin 164km Az.gap 304°
 Corr. -0.372 4M/4stn Msd 0.1 1↑ 5↓

01/8087
MAY 27 054130.7s 40.53S 175.18E 5km M=2.4
 0.1 0.01 0.01 R
 Rsd 0.3s 17ph/14stn Dmin 37km Az.gap 118°
 Corr. -0.365 5M/5stn Msd 0.2 1↓
 Felt Waitarere Beach (65).

01/8251
MAY 30 023809.6s 37.86S 176.54E 113km M=3.5
 0.4 0.03 0.03 4
 Rsd 0.2s 15ph/11stn Dmin 67km Az.gap 291°
 Corr. -0.401 1M/1stn Msd N.D. 1↑

01/8096
MAY 27 093137.1s 39.29S 173.87E 12km M=3.7
 0.2 0.01 0.01 1
 Rsd 0.2s 51ph/40stn Dmin 2km Az.gap 134°
 Corr. -0.055 17M/9stn Msd 0.2 6↑ 5↓
 Felt New Plymouth and district (46, 47).

01/8272
MAY 30 151237.5s 38.72S 175.28E 208km M=4.5
 0.2 0.02 0.01 2
 Rsd 0.3s 92ph/60stn Dmin 37km Az.gap 70°
 Corr. 0.180 14M/8stn Msd 0.2 23↑ 3↓

01/8114
MAY 27 150615.5s 39.86S 174.09E 163km M=3.7
 0.3 0.01 0.01 3
 Rsd 0.2s 29ph/21stn Dmin 59km Az.gap 113°
 Corr. -0.291 5M/5stn Msd 0.3 1↓

01/8288
MAY 31 000734.1s 41.07S 174.35E 73km M=3.5
 0.1 0.01 0.01 2
 Rsd 0.2s 48ph/37stn Dmin 17km Az.gap 57°
 Corr. -0.219 8M/6stn Msd 0.3 7↑ 5↓

01/8295
MAY 31 024340.8s 39.63S 173.99E 206km M=3.6
 0.5 0.02 0.03 4
 Rsd 0.3s 35ph/27stn Dmin 131km Az.gap 167°
 Corr. -0.590 5M/5stn Msd 0.4 2↑ 3↓

				01/8296					01/8391
MAY 31	032539.3s	39.05S	174.76E	212km	M=3.6				
	0.5	0.07	0.03	8					
Rsd 0.3s	17ph/13stn	Dmin 193km	Az.gap 296°						
Corr. -0.219	5M/5stn	Msd 0.2	1↓						
Poor station coverage.									
				01/8312					01/8401
MAY 31	143800.6s	44.30S	168.31E	5km	M=3.9				
	0.3	0.02	0.01	R					
Rsd 0.2s	16ph/10stn	Dmin 52km	Az.gap 187°						
Corr. -0.513	13M/8stn	Msd 0.2	3↑ 1↓						
				01/8314					01/8424
MAY 31	144859.9s	37.53S	176.06E	276km	M=3.7				
	0.4	0.04	0.05	4					
Rsd 0.1s	24ph/22stn	Dmin 109km	Az.gap 290°						
Corr. -0.556	4M/4stn	Msd 0.2	2↑ 1↓						
				01/8334					01/8445
MAY 31	233659.3s	37.86S	179.45E	12km	M=3.6				
	0.2	0.02	0.01	R					
Rsd 0.1s	22ph/14stn	Dmin 107km	Az.gap 320°						
Corr. 0.136	11M/7stn	Msd 0.1	1↑						
				01/8335					01/8468
MAY 31	233741.3s	38.89S	175.49E	119km	M=3.5				
	0.3	0.02	0.03	2					
Rsd 0.2s	24ph/17stn	Dmin 13km	Az.gap 101°						
Corr. 0.420	5M/5stn	Msd 0.2	1↓						
				01/8338					01/8472
JUN 01	010122.7s	37.94S	176.59E	126km	M=3.6				
	0.4	0.03	0.02	3					
Rsd 0.2s	15ph/11stn	Dmin 58km	Az.gap 276°						
Corr. -0.448	1M/1stn	Msd N.D.	1↑						
				01/8357					01/8491
JUN 01	074546.7s	40.71S	174.20E	77km	M=4.7				
	0.2	0.01	0.01	3					
Rsd 0.2s	66ph/50stn	Dmin 25km	Az.gap 86°						
Corr. 0.161	10M/5stn	Msd 0.3	28↑ 12↓						
Felt Nelson (76) and Blenheim (77).									
				01/8381					01/8503
JUN 01	165604.7s	36.97S	176.59E	309km	M=3.7				
	0.6	0.06	0.05	6					
Rsd 0.3s	27ph/25stn	Dmin 151km	Az.gap 315°						
Corr. -0.369	2M/2stn	Msd 0.3	1↑						
				01/8388					01/8521
JUN 01	193232.1s	41.22S	172.91E	116km	M=3.8				
	0.4	0.02	0.01	4					
Rsd 0.3s	26ph/20stn	Dmin 54km	Az.gap 87°						
Corr. -0.325	6M/6stn	Msd 0.2	1↑						
				01/8390					01/8526
JUN 01	215257.2s	36.35S	177.14E	5km	M=4.0				
	0.7	0.05	0.03	R					
Rsd 0.4s	9ph/6stn	Dmin 134km	Az.gap 262°						
Corr. 0.605	4M/4stn	Msd 0.4							
				01/8296					01/8391
JUN 01	220822.0s	36.38S	177.14E	5km	M=3.8				
	0.7	0.05	0.02	R					
Rsd 0.3s	8ph/5stn	Dmin 133km	Az.gap 260°						
Corr. 0.629	3M/3stn	Msd 0.3							
				01/8312					01/8401
JUN 02	020940.6s	35.16S	178.52E	187km	M=4.1				
	1.0	0.13	0.05	17					
Rsd 0.1s	16ph/15stn	Dmin 324km	Az.gap 335°						
Corr. 0.591	3M/3stn	Msd 0.2							
				01/8314					01/8424
JUN 02	162828.4s	37.58S	179.92E	12km	M=3.9				
	0.3	0.03	0.02	R					
Rsd 0.1s	40ph/31stn	Dmin 156km	Az.gap 298°						
Corr. 0.023	14M/8stn	Msd 0.2	3↑ 2↓						
				01/8334					01/8445
JUN 03	024157.4s	29.81S	178.58W	185km	M=7.3				
	0.1	R	R	R					
Rsd 0.7s	65ph/53stn	Dmin 934km	Az.gap 339°						
Corr. R	10M/5stn	Msd 0.1							
Felt over much of the North Island.									
				01/8335					01/8468
JUN 03	064052.4s	36.13S	178.97E	163km	M=4.1				
	0.4	0.05	0.03	5					
Rsd 0.1s	19ph/18stn	Dmin 224km	Az.gap 337°						
Corr. 0.048	2M/2stn	Msd 0.0	1↓						
				01/8338					01/8472
JUN 03	072651.6s	37.01S	177.51E	88km	M=3.5				
	0.6	0.05	0.05	4					
Rsd 0.1s	20ph/15stn	Dmin 143km	Az.gap 298°						
Corr. -0.545	2M/2stn	Msd 0.2	1↓						
				01/8357					01/8491
JUN 03	122832.1s	38.55S	175.25E	243km	M=3.6				
	0.6	0.06	0.05	6					
Rsd 0.3s	23ph/20stn	Dmin 56km	Az.gap 221°						
Corr. -0.330	5M/5stn	Msd 0.3	1↓						
				01/8381					01/8503
JUN 03	170156.5s	38.42S	175.79E	172km	M=3.6				
	0.3	0.01	0.02	2					
Rsd 0.3s	56ph/39stn	Dmin 13km	Az.gap 139°						
Corr. 0.235	5M/5stn	Msd 0.2	6↑ 6↓						
				01/8388					01/8521
JUN 04	004917.4s	39.34S	174.47E	240km	M=4.0				
	0.4	0.02	0.03	4					
Rsd 0.3s	57ph/49stn	Dmin 64km	Az.gap 176°						
Corr. -0.174	9M/7stn	Msd 0.3	8↑ 13↓						
				01/8390					01/8526
JUN 04	024134.1s	38.49S	178.84E	27km	M=4.0				
	0.2	0.01	0.02	3					
Rsd 0.1s	51ph/42stn	Dmin 69km	Az.gap 269°						
Corr. 0.551	35M/19stn	Msd 0.2	7↑ 3↓						

				01/8562					01/8835
JUN 04	143939.2s	37.31S	177.76E	95km M=3.6	JUN 09	190811.2s	45.40S	167.21E	101km M=3.6
	0.2	0.02	0.01	2		0.4	0.02	0.02	3
Rsd 0.1s	34ph/23stn	Dmin 95km	Az.gap 288°		Rsd 0.2s	12ph/7stn	Dmin 9km	Az.gap 186°	
Corr. -0.580	4M/4stn	Msd 0.2	3↑ 1↓		Corr. -0.110	8M/5stn	Msd 0.2	3↑ 1↓	
				01/8565					01/8836
JUN 04	152449.0s	45.08S	167.56E	115km M=3.6	JUN 09	201242.2s	37.05S	177.68E	141km M=3.7
	0.5	0.02	0.02	4		0.8	0.08	0.04	10
Rsd 0.3s	16ph/10stn	Dmin 53km	Az.gap 177°		Rsd 0.3s	25ph/21stn	Dmin 191km	Az.gap 323°	
Corr. -0.176	11M/6stn	Msd 0.1	4↑ 2↓		Corr. 0.099	4M/4stn	Msd 0.1	1↑	
				01/8583					01/8838
JUN 04	221434.1s	36.67S	177.28E	274km M=3.5	JUN 09	211030.6s	45.44S	167.28E	130km M=3.6
	0.8	0.12	0.09	7		0.5	0.02	0.02	3
Rsd 0.2s	13ph/12stn	Dmin 177km	Az.gap 330°		Rsd 0.3s	13ph/8stn	Dmin 11km	Az.gap 139°	
Corr. -0.621	2M/2stn	Msd 0.1			Corr. -0.043	6M/6stn	Msd 0.2	1↑ 1↓	
				01/8597					01/8842
JUN 05	063400.8s	38.50S	175.80E	158km M=3.7	JUN 10	002025.7s	40.73S	172.95E	192km M=3.9
	0.3	0.03	0.02	3		0.4	0.03	0.02	3
Rsd 0.3s	36ph/25stn	Dmin 49km	Az.gap 215°		Rsd 0.2s	24ph/18stn	Dmin 37km	Az.gap 160°	
Corr. -0.250	4M/4stn	Msd 0.1	8↑ 1↓		Corr. -0.041	7M/7stn	Msd 0.4	1↑ 5↓	
				01/8677					01/8906
JUN 06	161925.5s	42.29S	174.12E	20km M=3.7	JUN 11	111440.6s	38.12S	176.26E	156km M=4.1
	0.3	0.01	0.01	2		0.3	0.02	0.01	2
Rsd 0.2s	28ph/20stn	Dmin 61km	Az.gap 169°		Rsd 0.3s	64ph/40stn	Dmin 36km	Az.gap 178°	
Corr. -0.655	14M/7stn	Msd 0.2	4↑ 3↓		Corr. 0.212	9M/7stn	Msd 0.2	14↑ 2↓	
				01/8716					01/8911
JUN 07	054251.4s	47.36S	165.82E	12km M=3.9	JUN 11	124150.3s	38.48S	175.96E	145km M=3.9
	0.8	0.04	0.05	R		0.3	0.02	0.02	3
Rsd 0.4s	12ph/7stn	Dmin 184km	Az.gap 312°		Rsd 0.3s	50ph/35stn	Dmin 40km	Az.gap 239°	
Corr. 0.207	10M/7stn	Msd 0.2	1↑		Corr. 0.119	6M/6stn	Msd 0.3	7↑ 2↓	
				01/8790					01/8922
JUN 08	081553.4s	38.91S	175.01E	196km M=4.5	JUN 11	163620.8s	46.54S	165.18E	33km M=3.8
	0.2	0.02	0.01	2		0.8	0.04	0.05	R
Rsd 0.3s	93ph/59stn	Dmin 37km	Az.gap 88°		Rsd 0.3s	13ph/7stn	Dmin 194km	Az.gap 306°	
Corr. 0.114	13M/8stn	Msd 0.3	16↑ 9↓		Corr. -0.287	13M/7stn	Msd 0.2		
				01/8814					01/8929
JUN 09	003702.0s	39.49S	174.35E	211km M=4.2	JUN 11	195233.7s	38.34S	176.08E	149km M=3.8
	0.3	0.01	0.02	3		0.3	0.02	0.02	2
Rsd 0.2s	52ph/41stn	Dmin 61km	Az.gap 154°		Rsd 0.3s	48ph/32stn	Dmin 49km	Az.gap 225°	
Corr. -0.408	6M/6stn	Msd 0.3	4↑ 9↓		Corr. -0.013	6M/6stn	Msd 0.3	2↑	
				01/8817					01/8945
JUN 09	055558.8s	38.07S	176.29E	158km M=4.2	JUN 12	050001.7s	40.96S	174.63E	58km M=4.8
	0.4	0.02	0.03	4		0.1	0.01	0.01	1
Rsd 0.3s	22ph/16stn	Dmin 72km	Az.gap 169°		Rsd 0.2s	65ph/51stn	Dmin 26km	Az.gap 55°	
Corr. 0.254	1M/1stn	Msd N.D.	4↑ 1↓		Corr. -0.043	8M/4stn	Msd 0.3	28↑ 7↓	
				01/8821					Felt Otaki (65), Wellington (68) and Marlborough Sounds (78).
JUN 09	105327.6s	38.12S	175.59E	270km M=4.3	JUN 12	170203.2s	35.32S	178.58E	226km M=3.9
	0.4	0.04	0.03	4		0.4	0.05	0.05	8
Rsd 0.2s	38ph/29stn	Dmin 25km	Az.gap 240°		Rsd 0.1s	21ph/18stn	Dmin 307km	Az.gap 334°	
Corr. 0.209	4M/3stn	Msd 0.2	1↑		Corr. -0.435	1M/1stn	Msd N.D.	1↓	
				01/8833					
JUN 09	190342.8s	39.30S	175.11E	119km M=3.6					
	0.3	0.01	0.01	3					
Rsd 0.3s	44ph/33stn	Dmin 56km	Az.gap 146°						
Corr. -0.305	3M/3stn	Msd 0.2	1↑ 3↓						

01/8997					01/9183				
JUN 13 065848.8s	39.27S	174.76E	21km	M=3.5	JUN 17 072551.6s	40.37S	173.58E	132km	M=4.1
	0.1	0.01	0.01	1		0.3	0.01	0.01	3
Rsd 0.3s	46ph/33stn	Dmin 60km	Az.gap 99°		Rsd 0.2s	44ph/34stn	Dmin 56km	Az.gap 132°	
Corr. -0.064	17M/9stn	Msd 0.2	5↑ 2↓		Corr. 0.023	12M/8stn	Msd 0.3	10↑ 5↓	
01/9009					01/9207				
JUN 13 133021.1s	37.70S	179.19E	21km	M=3.5	JUN 17 165839.6s	38.71S	175.97E	114km	M=3.6
	0.2	0.01	0.01	1		0.3	0.02	0.01	3
Rsd 0.1s	25ph/14stn	Dmin 92km	Az.gap 323°		Rsd 0.3s	43ph/26stn	Dmin 15km	Az.gap 73°	
Corr. -0.334	12M/11stn	Msd 0.3	1↑		Corr. -0.062	2M/2stn	Msd 0.2	12↑ 4↓	
01/9014					01/9209				
JUN 13 150934.4s	36.86S	177.33E	184km	M=3.5	JUN 17 190027.8s	45.12S	167.40E	111km	M=3.8
	0.5	0.04	0.05	6		0.5	0.02	0.02	4
Rsd 0.2s	18ph/13stn	Dmin 156km	Az.gap 313°		Rsd 0.2s	14ph/8stn	Dmin 43km	Az.gap 195°	
Corr. -0.513	1M/1stn	Msd N.D.	1↑		Corr. -0.120	13M/7stn	Msd 0.2	4↑ 1↓	
01/9028					01/9211				
JUN 14 004544.2s	40.19S	173.51E	204km	M=3.6	JUN 17 194237.4s	41.88S	174.13E	35km	M=3.7
	0.5	0.04	0.02	5		0.1	0.02	0.01	3
Rsd 0.3s	22ph/17stn	Dmin 76km	Az.gap 183°		Rsd 0.2s	27ph/20stn	Dmin 16km	Az.gap 147°	
Corr. -0.152	3M/3stn	Msd 0.3	3↑ 1↓		Corr. -0.366	8M/5stn	Msd 0.2	3↑ 7↓	
01/9029					01/9212				
JUN 14 013718.0s	37.57S	176.20E	190km	M=3.5	JUN 17 194254.1s	41.81S	174.09E	29km	M=3.5
	0.3	0.03	0.02	4		0.2	0.01	0.01	1
Rsd 0.1s	34ph/26stn	Dmin 125km	Az.gap 271°		Rsd 0.1s	13ph/8stn	Dmin 13km	Az.gap 216°	
Corr. -0.352	4M/4stn	Msd 0.0	1↑		Corr. -0.086	9M/6stn	Msd 0.2		
01/9039					01/9227				
JUN 14 050914.8s	39.54S	174.41E	214km	M=4.1	JUN 18 045059.1s	38.19S	176.24E	147km	M=3.6
	0.3	0.01	0.02	3		0.4	0.03	0.04	3
Rsd 0.2s	67ph/51stn	Dmin 29km	Az.gap 84°		Rsd 0.3s	28ph/19stn	Dmin 64km	Az.gap 241°	
Corr. -0.271	8M/8stn	Msd 0.2	18↑ 5↓		Corr. -0.036	2M/2stn	Msd 0.3	4↑ 2↓	
01/9046					01/9239				
JUN 14 092057.7s	36.28S	177.61E	215km	M=3.8	JUN 18 111705.3s	38.26S	175.75E	154km	M=3.6
	0.3	0.04	0.04	5		0.9	0.07	0.14	14
Rsd 0.2s	37ph/28stn	Dmin 207km	Az.gap 315°		Rsd 0.5s	12ph/10stn	Dmin 119km	Az.gap 248°	
Corr. -0.441	2M/2stn	Msd 0.0	1↑		Corr. -0.718	1M/1stn	Msd N.D.	1↓	
01/9053					01/9248				
JUN 14 115215.8s	40.59S	174.22E	70km	M=3.6	JUN 18 155010.5s	37.35S	176.72E	161km	M=3.9
	0.2	0.01	0.01	5		0.5	0.05	0.04	4
Rsd 0.3s	50ph/37stn	Dmin 35km	Az.gap 91°		Rsd 0.1s	18ph/16stn	Dmin 140km	Az.gap 273°	
Corr. -0.022	10M/7stn	Msd 0.4	1↑ 2↓		Corr. -0.750	3M/3stn	Msd 0.3		
01/9098					01/9256				
JUN 15 074504.9s	40.19S	173.52E	162km	M=3.8	JUN 18 205727.9s	38.24S	176.22E	161km	M=4.3
	0.3	0.02	0.01	3		0.2	0.01	0.01	2
Rsd 0.2s	45ph/32stn	Dmin 76km	Az.gap 161°		Rsd 0.3s	69ph/48stn	Dmin 7km	Az.gap 52°	
Corr. -0.218	7M/7stn	Msd 0.2	11↑ 2↓		Corr. 0.405	8M/4stn	Msd 0.2	2↑	
01/9168					01/9270				
JUN 16 223631.3s	40.84S	176.77E	29km	M=3.7	JUN 19 074200.0s	37.61S	176.31E	197km	M=3.6
	0.2	0.01	0.01	2		0.4	0.04	0.04	3
Rsd 0.2s	49ph/37stn	Dmin 48km	Az.gap 205°		Rsd 0.1s	7ph/5stn	Dmin 101km	Az.gap 321°	
Corr. -0.774	19M/10stn	Msd 0.2	7↑ 2↓		Corr. -0.085	2M/2stn	Msd 0.1		

Poor station coverage.

				01/9276					01/9369
JUN 19	082730.5s	38.77S	175.93E	5km M=3.5	JUN 21	020758.2s	45.14S	167.43E	115km M=3.5
	0.1	0.01	0.01	R		0.4	0.02	0.02	3
Rsd 0.5s	75ph/63stn	Dmin 11km	Az.gap 32°		Rsd 0.2s	14ph/7stn	Dmin 42km	Az.gap 186°	
Corr. 0.140	37M/20stn	Msd 0.3	19↑ 2↓		Corr. -0.132	10M/6stn	Msd 0.1	1↑	
Felt Taupo (41).									
				01/9282					01/9381
JUN 19	092412.7s	37.30S	176.26E	201km M=3.7	JUN 21	092413.6s	43.14S	170.68E	8km M=3.7
	0.2	0.03	0.03	3		0.2	0.01	0.01	1
Rsd 0.1s	20ph/17stn	Dmin 131km	Az.gap 287°		Rsd 0.2s	15ph/9stn	Dmin 8km	Az.gap 151°	
Corr. -0.438	6M/6stn	Msd 0.2			Corr. -0.157	20M/14stn	Msd 0.3	2↑ 1↓	
				01/9301					01/9385
JUN 19	163557.4s	38.08S	175.98E	186km M=4.4	JUN 21	120959.2s	38.20S	177.33E	62km M=3.7
	0.2	0.01	0.01	2		0.2	0.01	0.01	3
Rsd 0.2s	77ph/47stn	Dmin 12km	Az.gap 99°		Rsd 0.3s	59ph/45stn	Dmin 20km	Az.gap 90°	
Corr. 0.571	14M/9stn	Msd 0.3	14↑ 4↓		Corr. 0.520	2M/2stn	Msd 0.1	6↑ 13↓	
				01/9310					01/9386
JUN 19	210620.1s	39.97S	173.27E	12km M=3.6	JUN 21	123342.6s	38.17S	178.60E	17km M=4.2
	0.1	0.01	0.01	R		0.4	0.01	0.03	2
Rsd 0.3s	30ph/24stn	Dmin 90km	Az.gap 181°		Rsd 0.2s	44ph/37stn	Dmin 32km	Az.gap 267°	
Corr. -0.599	12M/7stn	Msd 0.2			Corr. 0.565	34M/18stn	Msd 0.2	4↑ 1↓	
				01/9313					01/9389
JUN 19	235420.4s	37.95S	176.24E	152km M=3.9	JUN 21	130123.9s	39.23S	174.94E	194km M=3.5
	0.4	0.02	0.02	4		0.4	0.04	0.04	5
Rsd 0.2s	23ph/17stn	Dmin 69km	Az.gap 165°		Rsd 0.1s	13ph/11stn	Dmin 58km	Az.gap 244°	
Corr. -0.287	5M/5stn	Msd 0.1	2↑ 3↓		Corr. -0.640	4M/4stn	Msd 0.2	1↑	
				01/9318					01/9393
JUN 20	021939.0s	37.46S	179.10W	33km M=3.9	JUN 21	135506.6s	35.41S	178.95E	189km M=3.9
	0.9	0.11	0.06	R		0.7	0.05	0.08	14
Rsd 0.3s	11ph/8stn	Dmin 320km	Az.gap 337°		Rsd 0.1s	17ph/14stn	Dmin 302km	Az.gap 340°	
Corr. -0.491	3M/3stn	Msd 0.1			Corr. -0.422	2M/2stn	Msd 0.0		
				01/9319					01/9398
JUN 20	030204.3s	38.60S	176.65E	65km M=3.7	JUN 21	204241.5s	38.08S	176.28E	143km M=3.8
	0.2	0.01	0.01	2		0.4	0.03	0.04	3
Rsd 0.4s	66ph/49stn	Dmin 38km	Az.gap 46°		Rsd 0.2s	22ph/15stn	Dmin 75km	Az.gap 260°	
Corr. 0.452	8M/8stn	Msd 0.3	2↑		Corr. -0.117	1M/1stn	Msd N.D.	5↑ 3↓	
				01/9321					01/9413
JUN 20	055149.1s	37.15S	176.76E	185km M=3.8	JUN 22	051817.3s	38.57S	175.89E	137km M=3.9
	0.9	0.08	0.05	14		0.6	0.02	0.03	5
Rsd 0.1s	16ph/12stn	Dmin 168km	Az.gap 284°		Rsd 0.3s	18ph/13stn	Dmin 38km	Az.gap 139°	
Corr. -0.801	3M/3stn	Msd 0.1			Corr. 0.151	3M/3stn	Msd 0.1	2↑ 2↓	
				01/9323					01/9419
JUN 20	072156.6s	37.94S	176.21E	178km M=3.8	JUN 22	073711.1s	44.87S	167.66E	77km M=3.7
	0.3	0.02	0.02	3		0.3	0.01	0.01	2
Rsd 0.2s	37ph/29stn	Dmin 54km	Az.gap 184°		Rsd 0.2s	15ph/8stn	Dmin 31km	Az.gap 193°	
Corr. 0.502	5M/5stn	Msd 0.1	7↑ 1↓		Corr. -0.319	9M/5stn	Msd 0.2	2↑ 6↓	
				01/9360					01/9430
JUN 20	214926.2s	46.05S	166.14E	5km M=3.5	JUN 22	132042.5s	38.42S	175.78E	142km M=3.6
	0.5	0.03	0.03	R		0.5	0.03	0.03	4
Rsd 0.3s	13ph/7stn	Dmin 102km	Az.gap 314°		Rsd 0.2s	17ph/14stn	Dmin 80km	Az.gap 136°	
Corr. 0.157	10M/7stn	Msd 0.2	1↓		Corr. -0.255	3M/3stn	Msd 0.1	1↑	

				01/9445					01/9555
JUN 22	212949.2s	40.26S	173.46E	173km M=3.6	JUN 25	163358.1s	38.27S	175.81E	131km M=3.9
	0.6	0.05	0.02	5		0.3	0.02	0.02	4
Rsd 0.3s	21ph/16stn	Dmin 72km	Az.gap 181°		Rsd 0.2s	25ph/16stn	Dmin 93km	Az.gap 236°	
Corr. 0.044	7M/7stn	Msd 0.2	1↑		Corr. -0.328	6M/6stn	Msd 0.2		
				01/9450					01/9563
JUN 23	020619.4s	37.42S	177.58E	74km M=3.9	JUN 26	000315.8s	35.40S	179.38E	33km M=3.8
	0.3	0.02	0.01	2		1.1	0.09	0.12	R
Rsd 0.2s	48ph/37stn	Dmin 37km	Az.gap 251°		Rsd 0.3s	8ph/5stn	Dmin 313km	Az.gap 342°	
Corr. 0.481	6M/6stn	Msd 0.1	3↑ 6↓		Corr. -0.407	2M/2stn	Msd 0.1		
				01/9470					01/9583
JUN 23	145517.5s	37.20S	176.58E	206km M=4.2	JUN 26	155244.3s	36.83S	176.90E	178km M=3.5
	0.4	0.03	0.02	4		0.4	0.07	0.16	7
Rsd 0.1s	33ph/25stn	Dmin 126km	Az.gap 264°		Rsd 0.1s	12ph/9stn	Dmin 160km	Az.gap 338°	
Corr. -0.538	4M/4stn	Msd 0.1	7↑ 2↓		Corr. -0.767	1M/1stn	Msd N.D.	1↓	
				01/9471					01/9589
JUN 23	151845.0s	36.64S	177.46E	182km M=3.6	JUN 27	004930.4s	39.68S	174.03E	139km M=3.6
	0.5	0.08	0.10	13		0.4	0.01	0.02	5
Rsd 0.3s	21ph/15stn	Dmin 174km	Az.gap 322°		Rsd 0.2s	32ph/25stn	Dmin 79km	Az.gap 162°	
Corr. -0.853	1M/1stn	Msd N.D.			Corr. -0.459	6M/6stn	Msd 0.3	4↑ 2↓	
				01/9489					01/9594
JUN 23	211921.9s	37.88S	177.14E	75km M=3.7	JUN 27	061158.1s	37.56S	176.56E	195km M=4.6
	0.2	0.01	0.01	3		0.4	0.02	0.02	3
Rsd 0.2s	35ph/29stn	Dmin 39km	Az.gap 105°		Rsd 0.2s	40ph/31stn	Dmin 48km	Az.gap 126°	
Corr. 0.096	1M/1stn	Msd N.D.	2↑ 1↓		Corr. 0.393	8M/4stn	Msd 0.2	6↑ 1↓	
				01/9494					01/9613
JUN 24	000751.9s	38.43S	175.99E	153km M=3.7	JUN 27	181706.2s	37.77S	176.27E	184km M=3.5
	0.3	0.02	0.02	3		0.6	0.04	0.08	5
Rsd 0.2s	38ph/28stn	Dmin 43km	Az.gap 231°		Rsd 0.2s	7ph/4stn	Dmin 92km	Az.gap 318°	
Corr. -0.026	7M/7stn	Msd 0.2	2↑		Corr. 0.116	1M/1stn	Msd N.D.	1↓	
				01/9507					01/9629
JUN 24	094415.9s	39.75S	174.61E	105km M=3.6	JUN 28	033644.0s	38.82S	176.01E	94km M=3.6
	0.2	0.01	0.02	3		0.2	0.01	0.01	2
Rsd 0.3s	38ph/29stn	Dmin 28km	Az.gap 82°		Rsd 0.2s	33ph/24stn	Dmin 10km	Az.gap 47°	
Corr. -0.311	4M/4stn	Msd 0.4	6↑ 1↓		Corr. -0.018	4M/4stn	Msd 0.2	5↑ 1↓	
				01/9522					01/9654
JUN 24	204702.8s	42.40S	173.42E	13km M=4.7	JUN 29	005506.4s	37.79S	176.91E	139km M=4.2
	0.2	0.01	0.01	2		0.4	0.02	0.02	3
Rsd 0.3s	31ph/23stn	Dmin 22km	Az.gap 106°		Rsd 0.2s	19ph/13stn	Dmin 30km	Az.gap 84°	
Corr. -0.081	27M/14stn	Msd 0.2	7↑ 6↓		Corr. 0.473	14M/9stn	Msd 0.2	5↑ 1↓	
Felt Ferniehurst (96).				01/9523					01/9664
JUN 24	204841.8s	42.43S	173.43E	12km M=4.1	JUN 29	091701.0s	39.60S	174.38E	206km M=4.2
	0.1	0.01	0.01	R		0.4	0.01	0.03	3
Rsd 0.3s	25ph/17stn	Dmin 86km	Az.gap 150°		Rsd 0.3s	33ph/25stn	Dmin 34km	Az.gap 93°	
Corr. -0.367	12M/7stn	Msd 0.2			Corr. 0.100	15M/10stn	Msd 0.3	10↑ 5↓	
				01/9551					01/9690
JUN 25	155158.1s	38.52S	175.85E	142km M=4.6	JUN 30	074851.7s	38.29S	176.79E	71km M=3.7
	0.2	0.01	0.01	2		0.2	0.02	0.01	3
Rsd 0.2s	75ph/50stn	Dmin 11km	Az.gap 63°		Rsd 0.2s	24ph/19stn	Dmin 20km	Az.gap 57°	
Corr. 0.316	8M/4stn	Msd 0.2	31↑ 4↓		Corr. -0.147	10M/8stn	Msd 0.2	6↑ 1↓	
									01/9694
JUN 30	090114.2s	37.73S	176.41E	189km M=3.7					
	1.0	0.06	0.04	8					
Rsd 0.4s	8ph/7stn	Dmin 85km	Az.gap 274°						
Corr. -0.379	4M/4stn	Msd 0.2	3↑ 1↓						

				01/9695					01/9823		
JUN 30	093226.8s	38.78S	175.74E	137km	M=3.7	JUL 03	223545.3s	38.15S	175.54E	299km	M=3.5
	0.3	0.02	0.01	3			0.4	0.03	0.07	5	
Rsd 0.3s	26ph/19stn	Dmin 37km	Az.gap 58°			Rsd 0.1s	9ph/8stn	Dmin 123km	Az.gap 338°		
Corr. -0.236	9M/7stn	Msd 0.3	4↑1↓			Corr. -0.597	4M/4stn	Msd 0.2	1↓		
				01/9712					01/9830		
JUN 30	173133.4s	38.59S	176.00E	182km	M=3.5	JUL 04	014853.8s	40.04S	175.19E	15km	M=4.1
	0.4	0.02	0.02	4			0.1	0.01	0.01	2	
Rsd 0.2s	11ph/8stn	Dmin 37km	Az.gap 119°			Rsd 0.4s	52ph/39stn	Dmin 17km	Az.gap 78°		
Corr. -0.332	4M/4stn	Msd 0.1	1↑4↓			Corr. -0.214	15M/8stn	Msd 0.3	5↑1↓		
				01/9714					01/9838		
JUN 30	183257.0s	38.12S	176.53E	135km	M=4.3	JUL 04	060400.4s	37.31S	176.55E	210km	M=3.9
	0.2	0.01	0.01	2			0.5	0.04	0.05	5	
Rsd 0.2s	38ph/27stn	Dmin 4km	Az.gap 67°			Rsd 0.2s	8ph/5stn	Dmin 116km	Az.gap 305°		
Corr. 0.124	10M/5stn	Msd 0.2	7↑2↓			Corr. -0.282	6M/6stn	Msd 0.2			
				01/9717					01/9843		
JUN 30	231530.2s	37.36S	176.71E	200km	M=4.5	JUL 04	072003.9s	39.21S	176.01E	55km	M=3.6
	0.3	0.02	0.01	2			0.2	0.01	0.01	3	
Rsd 0.1s	21ph/16stn	Dmin 106km	Az.gap 174°			Rsd 0.2s	18ph/13stn	Dmin 56km	Az.gap 99°		
Corr. 0.438	15M/9stn	Msd 0.2	5↑1↓			Corr. -0.361	4M/4stn	Msd 0.3	3↑3↓		
				01/9734					01/9857		
JUL 01	105347.5s	38.02S	176.20E	175km	M=3.8	JUL 04	144840.6s	37.72S	176.70E	156km	M=3.7
	0.7	0.05	0.03	5			0.8	0.05	0.06	6	
Rsd 0.2s	9ph/8stn	Dmin 84km	Az.gap 257°			Rsd 0.4s	7ph/4stn	Dmin 70km	Az.gap 290°		
Corr. -0.327	7M/6stn	Msd 0.2	1↓			Corr. -0.362	2M/2stn	Msd 0.1	1↑		
				01/9737					01/9864		
JUL 01	135229.4s	40.60S	173.22E	151km	M=3.6	JUL 04	194701.7s	37.22S	176.89E	220km	M=3.7
	0.3	0.01	0.01	3			0.5	0.05	0.03	4	
Rsd 0.2s	31ph/23stn	Dmin 63km	Az.gap 135°			Rsd 0.2s	11ph/9stn	Dmin 117km	Az.gap 282°		
Corr. -0.055	6M/6stn	Msd 0.3	2↑4↓			Corr. -0.464	3M/3stn	Msd 0.3			
				01/9745					01/9873		
JUL 01	180607.2s	44.22S	168.60E	5km	M=3.6	JUL 05	052602.2s	44.77S	167.38E	5km	M=3.7
	0.2	0.02	0.01	R			0.3	0.02	0.02	R	
Rsd 0.3s	13ph/11stn	Dmin 74km	Az.gap 177°			Rsd 0.3s	13ph/7stn	Dmin 45km	Az.gap 213°		
Corr. -0.541	17M/11stn	Msd 0.2	2↑1↓			Corr. -0.712	8M/5stn	Msd 0.2	1↑		
Felt Mt Aspiring Road (113).				01/9815					01/9883		
JUL 03	173026.4s	38.09S	176.26E	173km	M=3.8	JUL 06	025411.0s	38.87S	175.49E	115km	M=3.7
	0.9	0.05	0.02	7			0.1	0.01	0.00	1	
Rsd 0.3s	13ph/11stn	Dmin 36km	Az.gap 170°			Rsd 0.1s	15ph/11stn	Dmin 22km	Az.gap 67°		
Corr. -0.281	7M/7stn	Msd 0.2	4↑1↓			Corr. -0.090	5M/5stn	Msd 0.4	3↑1↓		
				01/9818					01/9890		
JUL 03	200028.2s	44.82S	167.36E	5km	M=3.7	JUL 06	105303.5s	44.59S	168.18E	82km	M=3.6
	0.4	0.02	0.02	R			0.3	0.02	0.02	4	
Rsd 0.2s	16ph/10stn	Dmin 48km	Az.gap 219°			Rsd 0.3s	18ph/10stn	Dmin 22km	Az.gap 157°		
Corr. -0.593	15M/10stn	Msd 0.3	1↑2↓			Corr. -0.348	10M/6stn	Msd 0.2	2↑4↓		
				01/9819					01/9901		
JUL 03	201555.6s	38.12S	176.16E	170km	M=3.6	JUL 06	224007.8s	39.96S	174.51E	27km	M=3.7
	1.2	0.08	0.05	8			0.2	0.01	0.01	2	
Rsd 0.5s	10ph/8stn	Dmin 85km	Az.gap 248°			Rsd 0.3s	26ph/20stn	Dmin 40km	Az.gap 85°		
Corr. -0.521	5M/5stn	Msd 0.2	1↑			Corr. 0.191	20M/16stn	Msd 0.3	2↑1↓		

Poor station coverage.

Felt Wanganui (57).

01/9913					01/9982				
JUL 07 083141.2s	39.88S	173.85E	133km	M=3.6	JUL 09 141404.3s	38.54S	176.09E	183km	M=3.5
	0.5	0.02	0.02	6		0.2	0.02	0.01	2
Rsd 0.2s	19ph/15stn	Dmin 93km	Az.gap 219°		Rsd 0.1s	15ph/13stn	Dmin 83km	Az.gap 204°	
Corr. -0.181	4M/4stn	Msd 0.2	1↑ 1↓		Corr. -0.704	4M/4stn	Msd 0.3	1↓	
01/9915					01/9989				
JUL 07 094658.9s	37.44S	177.21E	134km	M=3.5	JUL 09 200717.0s	41.68S	174.27E	7km	M=3.4
	0.5	0.04	0.03	4		0.2	0.01	0.01	2
Rsd 0.2s	6ph/4stn	Dmin 92km	Az.gap 273°		Rsd 0.3s	19ph/13stn	Dmin 9km	Az.gap 138°	
Corr. -0.716	3M/2stn	Msd 0.3	1↑		Corr. -0.604	12M/8stn	Msd 0.2	3↑ 2↓	
01/9926					01/9993				
JUL 07 200359.1s	38.99S	177.28E	40km	M=3.5	JUL 09 225441.5s	45.00S	167.51E	114km	M=3.7
	0.4	0.03	0.02	4		0.4	0.02	0.02	3
Rsd 0.1s	5ph/3stn	Dmin 34km	Az.gap 253°		Rsd 0.2s	14ph/8stn	Dmin 49km	Az.gap 194°	
Corr. 0.755	5M/2stn	Msd 0.3	1↑		Corr. -0.165	11M/8stn	Msd 0.3	2↑ 2↓	
01/9928					01/9996				
JUL 08 004117.4s	37.81S	175.81E	206km	M=3.8	JUL 10 033139.5s	36.39S	178.40E	12km	M=3.9
	0.8	0.03	0.08	7		0.7	0.05	0.05	R
Rsd 0.2s	11ph/10stn	Dmin 29km	Az.gap 256°		Rsd 0.3s	6ph/4stn	Dmin 187km	Az.gap 336°	
Corr. -0.423	3M/3stn	Msd 0.1			Corr. -0.226	4M/2stn	Msd 0.2		
01/9930					01/10011				
JUL 08 024634.5s	37.95S	178.98E	27km	M=4.1	JUL 10 180501.0s	37.66S	179.99W	12km	M=4.0
	0.6	0.04	0.02	2		0.8	0.06	0.05	R
Rsd 0.2s	11ph/8stn	Dmin 65km	Az.gap 284°		Rsd 0.3s	7ph/4stn	Dmin 160km	Az.gap 338°	
Corr. 0.363	9M/7stn	Msd 0.3	1↑ 1↓		Corr. -0.141	9M/7stn	Msd 0.2		
01/9950					01/10012				
JUL 08 163304.0s	39.15S	175.15E	220km	M=3.6	JUL 10 191733.6s	39.18S	174.90E	204km	M=3.9
	0.8	0.03	0.04	7		0.5	0.02	0.02	4
Rsd 0.3s	17ph/14stn	Dmin 24km	Az.gap 208°		Rsd 0.2s	23ph/18stn	Dmin 45km	Az.gap 163°	
Corr. -0.612	4M/4stn	Msd 0.2	1↑		Corr. 0.382	7M/5stn	Msd 0.2	1↑	
01/9952					01/10016				
JUL 08 172414.5s	44.18S	167.74E	5km	M=3.8	JUL 11 020400.0s	36.35S	179.86W	12km	M=3.9
	0.5	0.03	0.03	R		0.5	0.02	0.04	R
Rsd 0.4s	13ph/8stn	Dmin 57km	Az.gap 210°		Rsd 0.2s	8ph/6stn	Dmin 254km	Az.gap 318°	
Corr. -0.627	14M/9stn	Msd 0.3	1↑		Corr. 0.003	3M/3stn	Msd 0.2		
01/9958					01/10025				
JUL 08 220910.6s	37.02S	176.70E	283km	M=4.4	JUL 11 185715.3s	36.42S	178.04E	240km	M=3.9
	0.7	0.07	0.05	6		0.3	0.04	0.03	3
Rsd 0.3s	10ph/7stn	Dmin 143km	Az.gap 272°		Rsd 0.1s	11ph/8stn	Dmin 185km	Az.gap 326°	
Corr. -0.353	6M/6stn	Msd 0.1	1↑		Corr. -0.283	4M/4stn	Msd 0.1		
01/9959					01/10026				
JUL 08 222754.9s	36.31S	177.64E	239km	M=4.4	JUL 11 195352.4s	38.98S	177.41E	48km	M=3.5
	0.8	0.07	0.08	7		0.2	0.01	0.02	3
Rsd 0.2s	11ph/7stn	Dmin 204km	Az.gap 312°		Rsd 0.2s	19ph/15stn	Dmin 23km	Az.gap 102°	
Corr. -0.558	6M/5stn	Msd 0.3			Corr. -0.126	11M/8stn	Msd 0.3	1↑	
01/9972					01/10028				
JUL 09 090734.1s	39.25S	173.78E	12km	M=2.4	JUL 11 204934.5s	40.49S	174.29E	97km	M=4.0
	0.3	0.01	0.02	1		0.3	0.01	0.01	4
Rsd 0.1s	11ph/8stn	Dmin 8km	Az.gap 305°		Rsd 0.2s	30ph/26stn	Dmin 47km	Az.gap 90°	
Corr. 0.091	6M/6stn	Msd 0.2	3↑ 1↓		Corr. 0.235	6M/3stn	Msd 0.3	11↑ 1↓	
Felt Okato (46).									

				01/10035					01/10152
JUL 12 044804.8s	40.08S	174.95E	26km	M=3.6	JUL 15 054038.7s	38.76S	177.42E	47km	M=3.7
	0.1	0.01	0.01	1		0.2	0.01	0.01	4
Rsd 0.3s	37ph/28stn	Dmin 19km	Az.gap 78°		Rsd 0.3s	24ph/19stn	Dmin 36km	Az.gap 68°	
Corr. 0.222	10M/5stn	Msd 0.2	2↑7↓		Corr. -0.103	11M/8stn	Msd 0.3	1↑	
Felt Wanganui (57).									
				01/10039					01/10165
JUL 12 072055.5s	43.04S	172.44E	12km	M=3.8	JUL 15 141809.4s	38.84S	174.91E	193km	M=3.5
	0.2	0.01	0.02	R		0.8	0.04	0.05	12
Rsd 0.2s	14ph/10stn	Dmin 139km	Az.gap 166°		Rsd 0.4s	15ph/12stn	Dmin 202km	Az.gap 210°	
Corr. -0.666	18M/12stn	Msd 0.2			Corr. -0.678	6M/6stn	Msd 0.1		
				01/10043					01/10169
JUL 12 090232.9s	47.40S	165.59E	33km	M=3.6	JUL 15 182752.6s	39.70S	174.48E	121km	M=3.7
	0.6	0.04	0.03	R		0.4	0.01	0.01	4
Rsd 0.3s	10ph/5stn	Dmin 201km	Az.gap 318°		Rsd 0.3s	40ph/31stn	Dmin 40km	Az.gap 89°	
Corr. 0.075	3M/3stn	Msd 0.1			Corr. -0.291	12M/9stn	Msd 0.3	10↑1↓	
				01/10050					01/10200
JUL 12 170634.1s	38.79S	175.25E	215km	M=4.0	JUL 16 233026.9s	37.74S	176.42E	275km	M=4.7
	0.9	0.04	0.03	7		0.6	0.04	0.04	5
Rsd 0.3s	19ph/15stn	Dmin 31km	Az.gap 121°		Rsd 0.2s	28ph/22stn	Dmin 30km	Az.gap 155°	
Corr. 0.014	9M/7stn	Msd 0.2	5↑6↓		Corr. -0.299	12M/8stn	Msd 0.3	4↑2↓	
				01/10052					01/10208
JUL 12 190358.2s	47.53S	165.44E	33km	M=4.5	JUL 17 045756.9s	44.63S	168.24E	72km	M=3.8
	0.3	0.02	0.02	R		0.5	0.03	0.02	4
Rsd 0.1s	12ph/7stn	Dmin 216km	Az.gap 321°		Rsd 0.2s	10ph/6stn	Dmin 25km	Az.gap 144°	
Corr. 0.173	12M/7stn	Msd 0.2			Corr. -0.004	7M/4stn	Msd 0.2	2↑1↓	
				01/10055					01/10210
JUL 12 214528.3s	40.38S	173.85E	121km	M=3.8	JUL 17 061652.1s	40.48S	176.64E	39km	M=3.6
	0.3	0.01	0.01	3		0.1	0.01	0.01	2
Rsd 0.3s	28ph/21stn	Dmin 47km	Az.gap 117°		Rsd 0.1s	26ph/21stn	Dmin 40km	Az.gap 200°	
Corr. 0.072	8M/6stn	Msd 0.2	3↑1↓		Corr. -0.522	11M/7stn	Msd 0.1	3↑1↓	
				01/10064					01/10218
JUL 13 052448.5s	37.43S	177.82E	92km	M=4.2	JUL 17 114020.9s	43.39S	171.04E	5km	M=3.7
	0.5	0.02	0.02	4		0.1	0.01	0.01	R
Rsd 0.2s	18ph/15stn	Dmin 57km	Az.gap 221°		Rsd 0.1s	11ph/7stn	Dmin 36km	Az.gap 86°	
Corr. 0.550	11M/7stn	Msd 0.1	3↑3↓		Corr. 0.407	13M/9stn	Msd 0.2	2↑2↓	
				01/10109					01/10219
JUL 14 045759.8s	38.02S	176.41E	150km	M=3.7	JUL 17 130103.2s	38.53S	175.76E	150km	M=3.8
	0.2	0.01	0.01	2		0.6	0.04	0.03	4
Rsd 0.1s	14ph/10stn	Dmin 67km	Az.gap 121°		Rsd 0.2s	14ph/11stn	Dmin 56km	Az.gap 214°	
Corr. -0.125	7M/7stn	Msd 0.1	1↑		Corr. -0.612	7M/7stn	Msd 0.4	1↑	
				01/10148					01/10260
JUL 15 032802.2s	39.61S	174.12E	184km	M=3.8	JUL 18 115735.8s	41.28S	172.97E	115km	M=3.9
	0.4	0.02	0.02	4		0.4	0.02	0.01	4
Rsd 0.2s	31ph/24stn	Dmin 72km	Az.gap 196°		Rsd 0.3s	31ph/25stn	Dmin 54km	Az.gap 82°	
Corr. -0.594	9M/8stn	Msd 0.2			Corr. -0.261	13M/9stn	Msd 0.3	3↑3↓	
				01/10151					01/10263
JUL 15 045122.9s	47.53S	164.79E	33km	M=3.5	JUL 18 125302.6s	38.35S	176.02E	152km	M=3.7
	0.4	0.03	0.03	R		0.4	0.03	0.01	3
Rsd 0.2s	11ph/6stn	Dmin 264km	Az.gap 324°		Rsd 0.1s	11ph/10stn	Dmin 83km	Az.gap 234°	
Corr. -0.130	4M/4stn	Msd 0.3			Corr. -0.676	9M/7stn	Msd 0.2	1↑	
									01/10267
JUL 18 203504.7s	38.16S	176.15E	246km	M=3.6					
	2.9	0.23	0.08	16					
Rsd 0.1s	10ph/10stn	Dmin 319km	Az.gap 337°						
Corr. 0.921	4M/4stn	Msd 0.1							

				01/10268					01/10335
JUL 18	203739.6s	37.57S	177.17E	143km M=3.8	JUL 22	131933.9s	44.59S	167.66E	9km M=3.6
	0.5	0.04	0.02	3		0.3	0.01	0.02	1
Rsd 0.1s	12ph/11stn	Dmin 77km	Az.gap 300°		Rsd 0.1s	13ph/7stn	Dmin 23km	Az.gap 236°	
Corr. -0.154	6M/4stn	Msd 0.1	1↑		Corr. -0.131	9M/5stn	Msd 0.3	1↑ 1↓	
				01/10277					01/10347
JUL 19	033921.9s	37.11S	177.35E	195km M=3.6	JUL 23	001920.0s	39.24S	175.04E	140km M=4.2
	0.5	0.05	0.04	3		0.3	0.01	0.01	3
Rsd 0.1s	10ph/9stn	Dmin 129km	Az.gap 309°		Rsd 0.3s	45ph/35stn	Dmin 37km	Az.gap 73°	
Corr. -0.428	2M/2stn	Msd 0.1	1↑		Corr. 0.014	8M/4stn	Msd 0.1	12↑ 8↓	
				01/10300					01/10350
JUL 20	093946.0s	39.89S	174.42E	101km M=4.6	JUL 23	052905.6s	45.34S	166.88E	12km M=4.0
	0.3	0.01	0.01	3		0.6	0.02	0.04	R
Rsd 0.2s	42ph/36stn	Dmin 45km	Az.gap 89°		Rsd 0.3s	10ph/7stn	Dmin 101km	Az.gap 253°	
Corr. -0.126	9M/5stn	Msd 0.2	12↑ 8↓		Corr. 0.086	7M/4stn	Msd 0.3	1↓	
Felt Wanganui (57) and Raunmatu (65).									
				01/10304					01/10362
JUL 20	133711.1s	38.53S	176.40E	179km M=3.7	JUL 23	155005.2s	41.30S	172.78E	138km M=3.9
	0.7	0.11	0.22	7		0.4	0.02	0.02	3
Rsd 0.3s	9ph/7stn	Dmin 69km	Az.gap 219°		Rsd 0.2s	35ph/27stn	Dmin 52km	Az.gap 99°	
Corr. -0.960	5M/4stn	Msd 0.2	1↓		Corr. -0.144	12M/8stn	Msd 0.3	7↑ 4↓	
Poor station coverage.									
				01/10311					01/10367
JUL 21	044320.5s	38.41S	175.73E	133km M=3.7	JUL 23	201512.3s	39.71S	174.25E	214km M=4.5
	0.4	0.02	0.03	5		0.4	0.01	0.02	3
Rsd 0.2s	16ph/11stn	Dmin 122km	Az.gap 233°		Rsd 0.3s	42ph/32stn	Dmin 44km	Az.gap 109°	
Corr. -0.717	6M/5stn	Msd 0.1			Corr. -0.184	8M/4stn	Msd 0.1	12↑ 5↓	
				01/10314					01/10372
JUL 21	122623.7s	40.53S	173.61E	121km M=3.9	JUL 23	230840.5s	37.27S	176.85E	210km M=3.6
	0.3	0.01	0.01	3		1.4	0.11	0.06	8
Rsd 0.2s	33ph/25stn	Dmin 40km	Az.gap 122°		Rsd 0.4s	7ph/6stn	Dmin 113km	Az.gap 312°	
Corr. 0.082	12M/7stn	Msd 0.3	7↑ 1↓		Corr. -0.115	3M/3stn	Msd 0.1	1↑ 1↓	
				01/10315					01/10378
JUL 21	132956.4s	41.96S	172.76E	87km M=3.8	JUL 24	033043.6s	38.40S	177.15E	57km M=3.5
	0.3	0.02	0.01	3		0.7	0.04	0.02	6
Rsd 0.3s	29ph/20stn	Dmin 25km	Az.gap 108°		Rsd 0.3s	9ph/6stn	Dmin 16km	Az.gap 158°	
Corr. -0.242	8M/5stn	Msd 0.3	3↑ 2↓		Corr. 0.518	3M/1stn	Msd 0.1	1↓	
				01/10318					01/10390
JUL 21	180300.5s	38.77S	175.68E	166km M=3.9	JUL 24	115113.2s	39.19S	174.86E	205km M=3.8
	0.4	0.03	0.03	3		0.2	0.01	0.01	2
Rsd 0.2s	12ph/7stn	Dmin 39km	Az.gap 135°		Rsd 0.0s	22ph/18stn	Dmin 59km	Az.gap 196°	
Corr. -0.674	5M/5stn	Msd 0.3	1↑		Corr. -0.036	5M/5stn	Msd 0.1	1↑	
				01/10328					01/10393
JUL 22	072100.0s	40.97S	174.45E	60km M=4.5	JUL 24	142703.4s	45.95S	166.90E	98km M=3.8
	0.1	0.01	0.01	2		0.2	0.01	0.02	2
Rsd 0.2s	50ph/37stn	Dmin 31km	Az.gap 54°		Rsd 0.1s	10ph/6stn	Dmin 81km	Az.gap 252°	
Corr. -0.047	8M/4stn	Msd 0.1	8↑ 4↓		Corr. -0.059	9M/7stn	Msd 0.3	1↑	
Felt from Kapiti Coast (65) to Blenheim (77).									
				01/10331					01/10398
JUL 22	080528.5s	38.55S	175.62E	175km M=4.0	JUL 24	162247.3s	41.23S	172.66E	209km M=3.9
	0.3	0.03	0.02	3		0.4	0.03	0.02	3
Rsd 0.1s	9ph/6stn	Dmin 51km	Az.gap 164°		Rsd 0.2s	21ph/15stn	Dmin 46km	Az.gap 115°	
Corr. -0.302	5M/5stn	Msd 0.2	1↑ 5↓		Corr. -0.261	4M/4stn	Msd 0.2	10↑ 1↓	
									01/10439
JUL 25	125617.0s	41.54S	173.30E	77km M=3.7					
	0.3	0.02	0.01	4					
Rsd 0.3s	27ph/20stn	Dmin 42km	Az.gap 84°						
Corr. -0.288	10M/7stn	Msd 0.3	3↑ 2↓						

				01/10449					01/10563
JUL 25	204530.2s	43.15S	171.38E	5km M=3.5	JUL 30	100244.1s	41.54S	173.67E	60km M=3.9
	0.1	0.01	0.01	R		0.1	0.01	0.01	2
Rsd 0.2s	12ph/7stn		Dmin 53km	Az.gap 94°	Rsd 0.2s	28ph/20stn		Dmin 17km	Az.gap 72°
Corr. 0.178	10M/7stn		Msd 0.2	2↑ 1↓	Corr. -0.145	5M/4stn		Msd 0.3	5↑ 3↓
				01/10452					01/10564
JUL 25	230403.8s	37.38S	176.83E	244km M=4.0	JUL 30	105145.2s	37.84S	176.20E	185km M=4.1
	0.9	0.07	0.04	5		0.3	0.02	0.01	2
Rsd 0.2s	10ph/9stn		Dmin 101km	Az.gap 305°	Rsd 0.1s	13ph/11stn		Dmin 92km	Az.gap 256°
Corr. -0.128	4M/4stn		Msd 0.3	1↑	Corr. -0.257	4M/4stn		Msd 0.1	4↑ 1↓
				01/10456					01/10578
JUL 26	012256.6s	37.71S	176.49E	188km M=3.7	JUL 30	190938.8s	35.69S	178.69E	253km M=4.3
	1.2	0.08	0.05	8		1.2	0.14	0.17	16
Rsd 0.3s	8ph/7stn		Dmin 81km	Az.gap 288°	Rsd 0.4s	9ph/7stn		Dmin 318km	Az.gap 339°
Corr. -0.141	4M/4stn		Msd 0.1		Corr. 0.030	2M/2stn		Msd 0.0	
				01/10466					01/10586
JUL 26	124616.6s	40.41S	177.26E	33km M=3.6	JUL 31	035743.9s	38.27S	175.86E	209km M=4.4
	0.2	0.01	0.01	R		0.3	0.01	0.02	3
Rsd 0.2s	31ph/20stn		Dmin 54km	Az.gap 206°	Rsd 0.3s	28ph/21stn		Dmin 67km	Az.gap 94°
Corr. -0.522	13M/9stn		Msd 0.1	1↓	Corr. 0.057	14M/8stn		Msd 0.2	4↑ 3↓
				01/10502					01/10587
JUL 27	184445.3s	38.61S	176.13E	101km M=4.2	JUL 31	041907.2s	37.22S	177.27E	157km M=4.1
	0.2	0.01	0.01	2		0.7	0.03	0.03	7
Rsd 0.2s	40ph/32stn		Dmin 4km	Az.gap 55°	Rsd 0.2s	13ph/10stn		Dmin 116km	Az.gap 226°
Corr. -0.243	10M/5stn		Msd 0.2	8↑ 7↓	Corr. 0.615	9M/7stn		Msd 0.2	1↑ 2↓
				01/10503					01/10592
JUL 27	185844.4s	37.13S	177.00E	5km M=3.7	JUL 31	082157.0s	46.08S	167.18E	5km M=3.5
	0.6	0.04	0.03	R		0.2	0.01	0.01	R
Rsd 0.3s	10ph/6stn		Dmin 47km	Az.gap 229°	Rsd 0.2s	13ph/7stn		Dmin 63km	Az.gap 217°
Corr. 0.819	8M/3stn		Msd 0.1		Corr. 0.455	14M/8stn		Msd 0.4	3↑ 1↓
				01/10506					01/10602
JUL 27	224755.1s	39.18S	176.26E	61km M=3.5	JUL 31	111838.5s	38.67S	175.68E	176km M=3.8
	0.2	0.01	0.01	3		0.2	0.02	0.02	2
Rsd 0.2s	27ph/17stn		Dmin 53km	Az.gap 96°	Rsd 0.1s	16ph/12stn		Dmin 39km	Az.gap 236°
Corr. -0.179	8M/5stn		Msd 0.1	2↑ 2↓	Corr. 0.154	6M/6stn		Msd 0.3	2↑ 4↓
				01/10518					01/10603
JUL 28	084612.2s	38.19S	176.23E	169km M=4.1	JUL 31	112909.4s	37.53S	178.68E	33km M=3.5
	0.5	0.02	0.02	4		0.7	0.03	0.05	R
Rsd 0.3s	15ph/11stn		Dmin 78km	Az.gap 112°	Rsd 0.3s	8ph/5stn		Dmin 160km	Az.gap 281°
Corr. -0.054	4M/4stn		Msd 0.2	3↑ 1↓	Corr. 0.491	4M/2stn		Msd 0.2	1↑
				01/10534					01/10650
JUL 29	015342.7s	39.26S	176.32E	59km M=4.2	AUG 01	081802.4s	38.81S	175.46E	203km M=3.8
	0.2	0.01	0.01	3		1.2	0.06	0.06	9
Rsd 0.2s	33ph/26stn		Dmin 46km	Az.gap 74°	Rsd 0.4s	12ph/9stn		Dmin 23km	Az.gap 201°
Corr. -0.059	12M/8stn		Msd 0.3	1↑ 2↓	Corr. -0.531	7M/6stn		Msd 0.2	3↑ 1↓
				01/10537					01/10661
JUL 29	070653.6s	37.74S	177.52E	45km M=4.0	AUG 01	205756.8s	45.13S	167.33E	116km M=3.8
	0.2	0.01	0.01	2		0.4	0.02	0.03	3
Rsd 0.2s	22ph/16stn		Dmin 37km	Az.gap 207°	Rsd 0.2s	11ph/7stn		Dmin 40km	Az.gap 203°
Corr. 0.257	8M/6stn		Msd 0.2	1↓	Corr. -0.278	9M/7stn		Msd 0.4	3↑ 2↓
				01/10546					01/10677
JUL 29	150028.9s	36.68S	177.08E	12km M=4.0	AUG 02	080825.3s	37.82S	177.69E	97km M=3.6
	0.3	0.02	0.02	R		0.1	0.01	0.01	1
Rsd 0.1s	6ph/3stn		Dmin 122km	Az.gap 273°	Rsd 0.0s	6ph/4stn		Dmin 71km	Az.gap 282°
Corr. 0.781	4M/2stn		Msd 0.4	1↑	Corr. 0.196	2M/1stn		Msd 0.1	1↓

Felt Blenheim (77).

				01/10679					01/10835
AUG 02 095812.4s	37.13S	176.51E	207km	M=3.5	AUG 06 180556.9s	42.05S	173.89E	8km	M=3.8
	1.0	0.08	0.09	7		0.4	0.02	0.01	3
Rsd 0.3s	7ph/6stn	Dmin 136km	Az.gap 319°		Rsd 0.4s	30ph/20stn	Dmin 29km	Az.gap 147°	
Corr. -0.545	4M/4stn	Msd 0.2			Corr. -0.559	19M/10stn	Msd 0.2	4↑ 6↓	
				01/10687					01/10841
AUG 02 151738.1s	38.99S	177.91E	27km	M=3.7	AUG 07 000721.2s	38.03S	176.07E	184km	M=4.0
	0.2	0.01	0.02	1		0.3	0.01	0.02	3
Rsd 0.2s	11ph/8stn	Dmin 21km	Az.gap 203°		Rsd 0.2s	15ph/11stn	Dmin 60km	Az.gap 118°	
Corr. -0.490	5M/2stn	Msd 0.1	1↑ 2↓		Corr. 0.135	8M/6stn	Msd 0.1	1↑ 1↓	
				01/10726					01/10865
AUG 03 232144.8s	38.58S	176.16E	99km	M=3.7	AUG 07 215007.8s	37.67S	176.50E	185km	M=4.3
	0.5	0.02	0.02	5		0.4	0.02	0.02	3
Rsd 0.2s	13ph/10stn	Dmin 72km	Az.gap 195°		Rsd 0.2s	17ph/13stn	Dmin 85km	Az.gap 163°	
Corr. -0.698	5M/5stn	Msd 0.3	1↑		Corr. 0.401	9M/6stn	Msd 0.1	1↓	
				01/10728					01/10866
AUG 04 000135.7s	38.20S	176.17E	166km	M=3.6	AUG 07 215505.2s	38.60S	176.04E	5km	M=2.8
	0.3	0.01	0.01	3		0.1	0.01	0.01	R
Rsd 0.1s	9ph/7stn	Dmin 78km	Az.gap 143°		Rsd 0.3s	17ph/12stn	Dmin 7km	Az.gap 101°	
Corr. 0.234	3M/3stn	Msd 0.2	1↑		Corr. -0.514	5M/5stn	Msd 0.3	1↑ 1↓	
				01/10733					01/10885
AUG 04 013345.0s	44.20S	168.44E	5km	M=3.7	AUG 08 133723.8s	41.16S	174.47E	34km	M=4.3
	0.4	0.03	0.02	R		0.1	0.01	0.01	1
Rsd 0.2s	13ph/9stn	Dmin 67km	Az.gap 185°		Rsd 0.2s	41ph/31stn	Dmin 18km	Az.gap 67°	
Corr. -0.839	16M/10stn	Msd 0.2	1↑		Corr. 0.039	9M/4stn	Msd 0.2	10↑ 9↓	
				01/10735					Felt Wellington (68) and Marlborough Sounds (78).
AUG 04 024410.5s	40.26S	173.59E	168km	M=4.7					
	0.3	0.01	0.01	3					
Rsd 0.2s	47ph/38stn	Dmin 66km	Az.gap 137°						
Corr. 0.013	8M/4stn	Msd 0.4	14↑ 4↓						
				01/10748					01/10890
AUG 04 124707.9s	45.25S	166.90E	47km	M=3.8	AUG 08 143728.5s	41.42S	173.63E	74km	M=4.1
	0.2	0.01	0.01	1		0.2	0.01	0.01	3
Rsd 0.1s	15ph/8stn	Dmin 32km	Az.gap 252°		Rsd 0.2s	36ph/24stn	Dmin 38km	Az.gap 61°	
Corr. -0.062	9M/5stn	Msd 0.3	3↑ 1↓		Corr. -0.283	8M/4stn	Msd 0.2	8↑ 8↓	
				01/10749					Felt Moctapu Bay (78).
AUG 04 125116.6s	41.01S	175.63E	26km	M=3.7					
	0.1	0.01	0.01	1					
Rsd 0.2s	37ph/26stn	Dmin 20km	Az.gap 142°						
Corr. -0.683	11M/6stn	Msd 0.2	5↑ 6↓						
				01/10750					01/10911
AUG 04 144704.9s	43.19S	171.06E	5km	M=4.1	AUG 10 020647.6s	39.05S	175.11E	236km	M=3.6
	0.1	0.01	0.01	R		0.8	0.04	0.13	6
Rsd 0.2s	22ph/12stn	Dmin 29km	Az.gap 74°		Rsd 0.2s	12ph/10stn	Dmin 25km	Az.gap 236°	
Corr. 0.163	20M/11stn	Msd 0.3	4↑ 5↓		Corr. 0.015	3M/3stn	Msd 0.1	1↑ 2↓	
				01/10761					01/10936
AUG 04 204816.7s	42.02S	177.52E	33km	M=4.0	AUG 11 013820.4s	36.94S	178.27E	79km	M=4.4
	0.4	0.02	0.02	R		0.3	0.02	0.02	3
Rsd 0.2s	40ph/28stn	Dmin 183km	Az.gap 229°		Rsd 0.2s	26ph/22stn	Dmin 116km	Az.gap 271°	
Corr. -0.424	19M/10stn	Msd 0.2			Corr. 0.603	5M/3stn	Msd 0.2	2↑ 1↓	
				01/10799					01/10939
AUG 05 231809.4s	37.40S	176.54E	224km	M=3.7	AUG 11 043500.0s	38.23S	178.21E	13km	M=4.0
	1.1	0.09	0.06	7		0.4	0.01	0.02	4
Rsd 0.3s	11ph/10stn	Dmin 108km	Az.gap 277°		Rsd 0.2s	18ph/16stn	Dmin 45km	Az.gap 249°	
Corr. -0.404	4M/4stn	Msd 0.3			Corr. 0.397	16M/13stn	Msd 0.3	1↓	

01/10951				01/11015			
AUG 11 121942.9s	38.15S	176.37E	159km M=3.8	AUG 13 161348.8s	37.80S	175.69E	128km M=3.6
	0.4	0.02	0.01 3		0.4	0.02	0.02 4
Rsd 0.1s	10ph/9stn	Dmin 66km	Az.gap 241°	Rsd 0.1s	11ph/9stn	Dmin 19km	Az.gap 178°
Corr. -0.277	5M/5stn	Msd 0.2	1↑	Corr. -0.035	3M/3stn	Msd 0.2	1↑
01/10954				01/11018			
AUG 11 150250.8s	37.98S	175.91E	266km M=4.6	AUG 13 191010.5s	37.27S	179.33W	12km M=4.1
	0.7	0.04	0.03 5		0.8	0.06	0.06 R
Rsd 0.2s	18ph/14stn	Dmin 110km	Az.gap 141°	Rsd 0.3s	9ph/6stn	Dmin 327km	Az.gap 334°
Corr. 0.555	10M/5stn	Msd 0.3	1↑ 2↓	Corr. -0.345	2M/2stn	Msd 0.1	
01/10955				01/11022			
AUG 11 154323.7s	37.62S	179.80E	33km M=3.6	AUG 14 024320.3s	38.23S	176.11E	178km M=4.5
	2.1	0.19	0.10 R		0.5	0.02	0.02 4
Rsd 0.6s	5ph/3stn	Dmin 242km	Az.gap 334°	Rsd 0.3s	28ph/21stn	Dmin 10km	Az.gap 61°
Corr. 0.227	3M/2stn	Msd 0.2		Corr. -0.125	11M/6stn	Msd 0.3	12↑ 4↓
01/10958				01/11031			
AUG 11 161130.9s	38.30S	176.18E	160km M=3.9	AUG 14 180236.9s	37.59S	176.54E	180km M=4.5
	0.9	0.04	0.03 7		0.5	0.04	0.03 4
Rsd 0.3s	13ph/10stn	Dmin 82km	Az.gap 228°	Rsd 0.3s	16ph/12stn	Dmin 90km	Az.gap 170°
Corr. -0.244	4M/3stn	Msd 0.3	1↑	Corr. 0.808	9M/6stn	Msd 0.2	1↑
01/10968				01/11057			
AUG 12 021111.2s	40.90S	172.25E	5km M=3.0	AUG 16 091959.5s	38.87S	174.95E	219km M=4.4
	0.4	0.02	0.02 R		0.3	0.05	0.02 3
Rsd 0.3s	16ph/10stn	Dmin 25km	Az.gap 229°	Rsd 0.1s	16ph/13stn	Dmin 43km	Az.gap 185°
Corr. -0.737	11M/7stn	Msd 0.2	1↓	Corr. -0.325	7M/6stn	Msd 0.4	7↑ 5↓
Felt Bainham (72).				01/11099			
01/10973				01/11121			
AUG 12 043707.7s	36.45S	179.17E	12km M=3.8	AUG 18 005247.2s	39.16S	176.26E	60km M=3.7
	0.1	0.00	0.01 R		0.3	0.02	0.01 4
Rsd 0.0s	5ph/4stn	Dmin 271km	Az.gap 319°	Rsd 0.2s	23ph/19stn	Dmin 33km	Az.gap 113°
Corr. 0.195	2M/2stn	Msd 0.2		Corr. -0.452	7M/5stn	Msd 0.1	1↑ 3↓
01/10984				01/11133			
AUG 12 074243.5s	38.00S	175.95E	270km M=5.1	AUG 19 052025.4s	37.05S	179.31E	33km M=3.5
	0.4	0.02	0.03 3		1.6	0.09	0.09 R
Rsd 0.2s	35ph/30stn	Dmin 29km	Az.gap 99°	Rsd 0.5s	5ph/3stn	Dmin 236km	Az.gap 298°
Corr. 0.007	12M/6stn	Msd 0.3	14↑ 3↓	Corr. 0.552	2M/2stn	Msd 0.3	1↑
01/11003				01/11163			
AUG 12 223759.7s	38.18S	176.16E	151km M=4.0	AUG 20 195254.8s	36.76S	177.50E	195km M=4.1
	0.4	0.01	0.01 4		1.2	0.14	0.07 9
Rsd 0.2s	14ph/12stn	Dmin 76km	Az.gap 111°	Rsd 0.4s	10ph/9stn	Dmin 170km	Az.gap 313°
Corr. -0.021	10M/7stn	Msd 0.2	1↑	Corr. 0.053	5M/5stn	Msd 0.2	
01/11004				01/11167			
AUG 12 232510.8s	39.93S	176.08E	71km M=4.0	AUG 21 022607.1s	38.70S	175.63E	173km M=3.9
	0.2	0.01	0.01 3		0.3	0.04	0.04 2
Rsd 0.2s	40ph/31stn	Dmin 68km	Az.gap 71°	Rsd 0.1s	12ph/9stn	Dmin 34km	Az.gap 292°
Corr. -0.222	12M/7stn	Msd 0.3	8↑ 3↓	Corr. 0.715	4M/4stn	Msd 0.3	3↑ 5↓
01/11005				01/11170			
AUG 13 051006.7s	37.40S	176.83E	189km M=4.2	AUG 21 045517.8s	36.89S	177.63E	134km M=4.5
	0.8	0.06	0.05 6		0.5	0.03	0.04 5
Rsd 0.3s	12ph/9stn	Dmin 98km	Az.gap 288°	Rsd 0.1s	16ph/14stn	Dmin 80km	Az.gap 254°
Corr. 0.069	9M/7stn	Msd 0.2	1↓	Corr. 0.573	10M/5stn	Msd 0.2	3↑ 1↓

				01/11173					01/11184
AUG 21 065157.7s	36.49S	178.48W	33km	M=7.1					AUG 21 084541.1s
	0.7	0.04	0.05	R					37.07S 178.75W 33km M=4.2
Rsd 0.2s	32ph/30stn	Dmin 389km	Az.gap 315°						0.9 0.08 0.07 R
Corr. 0.146	35M/19stn	Msd 0.4	3↑1↓						Rsd 0.3s 9ph/7stn Dmin 382km Az.gap 337°
Felt throughout most of New Zealand and the Chatham Islands, some minor									
				01/11174					01/11185
AUG 21 070157.9s	37.49S	179.30W	33km	M=4.8					AUG 21 085547.0s
	0.8	0.06	0.05	R					36.46S 179.19W 33km M=4.3
Rsd 0.3s	8ph/6stn	Dmin 265km	Az.gap 335°						0.7 0.08 0.08 R
Corr. -0.265	8M/5stn	Msd 0.9							Rsd 0.3s 9ph/7stn Dmin 343km Az.gap 341°
				01/11175					01/11186
AUG 21 071211.6s	37.52S	179.92W	33km	M=4.3					AUG 21 091542.4s
	1.6	0.10	0.13	R					35.99S 178.51E 33km M=4.6
Rsd 0.4s	5ph/4stn	Dmin 274km	Az.gap 309°						1.3 0.10 0.19 R
Corr. -0.545	4M/2stn	Msd 0.1							Rsd 0.4s 10ph/7stn Dmin 281km Az.gap 336°
				01/11177					01/11187
AUG 21 075753.7s	36.86S	179.44W	33km	M=4.7					AUG 21 091652.5s
	0.9	0.05	0.06	R					36.88S 179.18W 33km M=4.8
Rsd 0.4s	10ph/7stn	Dmin 296km	Az.gap 309°						0.6 0.03 0.04 R
Corr. 0.193	8M/5stn	Msd 0.2							Rsd 0.1s 11ph/10stn Dmin 312km Az.gap 317°
				01/11178					01/11188
AUG 21 080126.8s	37.22S	179.08W	33km	M=4.4					AUG 21 092020.6s
	0.9	0.07	0.07	R					34.85S 178.72W 33km M=5.0
Rsd 0.2s	4ph/4stn	Dmin 297km	Az.gap 344°						0.4 0.02 0.03 R
Corr. -0.214	2M/2stn	Msd 0.9							Rsd 0.1s 17ph/14stn Dmin 473km Az.gap 327°
				01/11179					01/11189
AUG 21 081956.7s	37.23S	179.03W	33km	M=4.3					AUG 21 092358.2s
	0.7	0.06	0.04	R					37.38S 179.13W 33km M=4.1
Rsd 0.2s	11ph/7stn	Dmin 300km	Az.gap 332°						1.4 0.11 0.10 R
Corr. -0.071	8M/4stn	Msd 0.2							Rsd 0.5s 8ph/5stn Dmin 284km Az.gap 334°
				01/11180					01/11191
AUG 21 082103.1s	37.21S	179.07W	33km	M=3.7					AUG 21 093749.5s
	0.5	0.04	0.03	R					36.80S 179.35W 33km M=4.3
Rsd 0.1s	5ph/3stn	Dmin 298km	Az.gap 339°						0.5 0.03 0.03 R
Corr. -0.412	2M/2stn	Msd 0.2							Rsd 0.2s 13ph/9stn Dmin 306km Az.gap 310°
				01/11181					01/11192
AUG 21 082845.1s	37.07S	178.95W	33km	M=4.2					AUG 21 093801.3s
	0.7	0.05	0.05	R					36.66S 178.47W 33km M=4.2
Rsd 0.3s	7ph/5stn	Dmin 368km	Az.gap 333°						0.7 0.08 0.05 R
Corr. -0.452	4M/2stn	Msd 0.1							Rsd 0.2s 12ph/11stn Dmin 377km Az.gap 339°
				01/11182					01/11193
AUG 21 083238.4s	37.43S	179.13W	33km	M=4.4					AUG 21 094315.1s
	1.2	0.17	0.21	R					37.17S 179.11W 33km M=4.2
Rsd 0.2s	4ph/4stn	Dmin 331km	Az.gap 350°						0.5 0.06 0.04 R
Corr. -0.968	4M/3stn	Msd 0.4							Rsd 0.2s 8ph/7stn Dmin 349km Az.gap 332°
				01/11183					01/11195
AUG 21 084315.4s	37.00S	178.92W	33km	M=3.9					AUG 21 095816.4s
	1.6	0.18	0.08	R					37.27S 178.69W 33km M=4.4
Rsd 0.4s	5ph/4stn	Dmin 374km	Az.gap 339°						0.8 0.07 0.06 R
Corr. -0.190	2M/2stn	Msd 0.1							Rsd 0.3s 8ph/5stn Dmin 325km Az.gap 339°
				01/11196					01/11196
AUG 21 100259.0s	37.49S	178.39W	33km	M=4.3					AUG 21 100259.0s
	0.7	0.08	0.08	R					37.49S 178.39W 33km M=4.3
Rsd 0.2s	9ph/8stn	Dmin 337km	Az.gap 343°						0.7 0.08 0.08 R
Corr. -0.765	2M/2stn	Msd 0.2							Rsd 0.2s 9ph/8stn Dmin 337km Az.gap 343°
									Corr. -0.765 2M/2stn Msd 0.2

				01/11199					01/11214
AUG 21 103429.6s	36.66S	179.42W	33km	M=4.1	AUG 21 130618.4s	36.97S	179.55W	33km	M=4.7
	1.1	0.05	0.08	R		0.8	0.04	0.05	R
Rsd 0.5s	10ph/7stn	Dmin 312km	Az.gap 316°		Rsd 0.3s	19ph/15stn	Dmin 281km	Az.gap 308°	
Corr. 0.101	4M/3stn	Msd 0.1			Corr. 0.495	18M/11stn	Msd 0.2		
				01/11200					01/11215
AUG 21 103647.3s	36.72S	179.20W	33km	M=4.8	AUG 21 131638.3s	37.10S	178.99W	33km	M=4.2
	1.0	0.05	0.06	R		0.8	0.07	0.07	R
Rsd 0.4s	15ph/12stn	Dmin 322km	Az.gap 312°		Rsd 0.3s	10ph/7stn	Dmin 311km	Az.gap 336°	
Corr. 0.074	11M/6stn	Msd 0.2			Corr. -0.500	6M/4stn	Msd 0.1		
				01/11201					01/11217
AUG 21 110312.6s	36.78S	179.03W	33km	M=4.7	AUG 21 133343.5s	37.23S	179.44W	33km	M=4.0
	0.7	0.04	0.04	R		0.7	0.10	0.12	R
Rsd 0.2s	16ph/9stn	Dmin 330km	Az.gap 311°		Rsd 0.1s	4ph/4stn	Dmin 322km	Az.gap 352°	
Corr. 0.108	11M/7stn	Msd 0.2			Corr. -0.943	3M/3stn	Msd 0.2		
				01/11203					01/11218
AUG 21 112339.4s	37.17S	178.75W	33km	M=4.0	AUG 21 133833.8s	37.06S	179.16W	33km	M=4.6
	2.4	0.12	0.19	R		0.4	0.02	0.03	R
Rsd 0.6s	7ph/5stn	Dmin 362km	Az.gap 320°		Rsd 0.1s	10ph/9stn	Dmin 354km	Az.gap 336°	
Corr. -0.292	4M/4stn	Msd 0.1			Corr. -0.747	7M/6stn	Msd 0.2		
				01/11204					01/11219
AUG 21 114040.8s	36.73S	179.17W	33km	M=3.7	AUG 21 134441.0s	36.65S	179.27W	33km	M=5.3
	1.2	0.07	0.09	R		0.7	0.05	0.05	R
Rsd 0.4s	4ph/3stn	Dmin 370km	Az.gap 319°		Rsd 0.4s	25ph/20stn	Dmin 323km	Az.gap 312°	
Corr. -0.041	1M/1stn	Msd N.D.			Corr. 0.139	27M/15stn	Msd 0.2	7↑ 1↓	
				01/11205					01/11220
AUG 21 121648.7s	36.63S	179.18W	33km	M=4.9	AUG 21 135350.3s	37.04S	179.66W	33km	M=4.3
	0.5	0.04	0.03	R		1.3	0.05	0.09	R
Rsd 0.2s	24ph/19stn	Dmin 338km	Az.gap 312°		Rsd 0.4s	10ph/9stn	Dmin 316km	Az.gap 307°	
Corr. 0.003	23M/12stn	Msd 0.3			Corr. 0.166	2M/2stn	Msd 0.2		
				01/11206					01/11221
AUG 21 122220.7s	36.80S	179.36W	33km	M=5.1	AUG 21 140111.2s	37.42S	179.43W	33km	M=4.2
	0.4	0.03	0.03	R		1.2	0.15	0.15	R
Rsd 0.2s	26ph/21stn	Dmin 306km	Az.gap 310°		Rsd 0.3s	5ph/3stn	Dmin 260km	Az.gap 347°	
Corr. 0.031	26M/13stn	Msd 0.2			Corr. -0.823	1M/1stn	Msd N.D.		
				01/11207					01/11222
AUG 21 123052.3s	37.20S	179.31W	33km	M=3.8	AUG 21 140644.8s	36.89S	179.33W	33km	M=4.1
	0.3	0.03	0.03	R		1.1	0.05	0.08	R
Rsd 0.1s	5ph/5stn	Dmin 333km	Az.gap 339°		Rsd 0.4s	6ph/5stn	Dmin 349km	Az.gap 310°	
Corr. -0.630	1M/1stn	Msd N.D.			Corr. -0.165	3M/3stn	Msd 0.2		
				01/11208					01/11223
AUG 21 123559.3s	36.66S	179.34W	33km	M=4.5	AUG 21 141318.1s	36.69S	179.25W	33km	M=4.8
	1.0	0.06	0.06	R		1.0	0.05	0.06	R
Rsd 0.2s	10ph/7stn	Dmin 361km	Az.gap 312°		Rsd 0.4s	24ph/18stn	Dmin 321km	Az.gap 312°	
Corr. 0.074	12M/8stn	Msd 0.2			Corr. 0.197	21M/11stn	Msd 0.2	1↑	
				01/11209					01/11224
AUG 21 124344.7s	36.97S	179.72W	33km	M=4.1	AUG 21 141354.4s	36.82S	179.71W	33km	M=4.6
	1.6	0.08	0.11	R		1.6	0.11	0.08	R
Rsd 0.3s	10ph/8stn	Dmin 314km	Az.gap 306°		Rsd 0.3s	11ph/7stn	Dmin 281km	Az.gap 308°	
Corr. 0.758	2M/2stn	Msd 0.4			Corr. 0.285	12M/6stn	Msd 0.2		
				01/11210					01/11225
AUG 21 124702.8s	37.12S	178.96W	33km	M=4.2	AUG 21 142520.6s	36.83S	179.44W	33km	M=4.7
	1.1	0.05	0.08	R		0.6	0.03	0.04	R
Rsd 0.3s	7ph/6stn	Dmin 363km	Az.gap 317°		Rsd 0.2s	20ph/16stn	Dmin 298km	Az.gap 309°	
Corr. -0.402	5M/4stn	Msd 0.1			Corr. 0.253	13M/8stn	Msd 0.2		

01/11226					01/11239				
AUG 21 143231.3s	36.76S	179.31W	33km	M=4.7	AUG 21 154825.3s	36.68S	179.18W	33km	M=4.0
	0.6	0.03	0.04	R		1.1	0.04	0.09	R
Rsd 0.3s	23ph/17stn	Dmin 312km	Az.gap 311°		Rsd 0.3s	6ph/6stn	Dmin 327km	Az.gap 318°	
Corr. 0.152	12M/7stn	Msd 0.2			Corr. 0.005	1M/1stn	Msd N.D.		
01/11227					01/11240				
AUG 21 143729.5s	36.48S	178.61E	33km	M=3.8	AUG 21 155417.5s	37.23S	179.01W	33km	M=3.9
	1.4	0.12	0.10	R		1.5	0.13	0.10	R
Rsd 0.4s	5ph/3stn	Dmin 238km	Az.gap 339°		Rsd 0.5s	7ph/5stn	Dmin 302km	Az.gap 339°	
Corr. -0.699	1M/1stn	Msd N.D.			Corr. -0.363	2M/2stn	Msd 0.0		
01/11228					01/11241				
AUG 21 144454.0s	36.92S	179.33W	33km	M=4.8	AUG 21 155909.9s	37.21S	178.89W	33km	M=4.0
	0.7	0.04	0.05	R		0.9	0.06	0.09	R
Rsd 0.2s	22ph/19stn	Dmin 299km	Az.gap 310°		Rsd 0.3s	6ph/5stn	Dmin 362km	Az.gap 335°	
Corr. 0.098	16M/9stn	Msd 0.1			Corr. -0.668	2M/2stn	Msd 0.2		
01/11229					01/11242				
AUG 21 144852.0s	36.50S	178.40W	33km	M=4.3	AUG 21 160515.3s	36.72S	179.26W	33km	M=4.5
	0.4	R	R	R		0.7	0.04	0.05	R
Rsd 0.8s	4ph/3stn	Dmin 443km	Az.gap 345°		Rsd 0.2s	15ph/11stn	Dmin 319km	Az.gap 312°	
Corr. R	6M/3stn	Msd 0.2			Corr. 0.264	13M/9stn	Msd 0.2		
01/11230					01/11243				
AUG 21 145640.9s	36.67S	179.44W	33km	M=4.8	AUG 21 161353.1s	36.64S	179.32W	33km	M=4.2
	0.7	0.05	0.05	R		0.8	0.05	0.05	R
Rsd 0.3s	20ph/17stn	Dmin 310km	Az.gap 311°		Rsd 0.3s	10ph/7stn	Dmin 364km	Az.gap 316°	
Corr. 0.093	18M/9stn	Msd 0.3			Corr. 0.010	4M/2stn	Msd 0.2		
01/11232					01/11244				
AUG 21 150343.5s	36.87S	179.47W	33km	M=3.8	AUG 21 161403.2s	36.18S	177.26W	33km	M=4.5
	0.8	0.04	0.05	R		0.9	0.09	0.07	R
Rsd 0.2s	4ph/3stn	Dmin 346km	Az.gap 315°		Rsd 0.2s	7ph/4stn	Dmin 547km	Az.gap 345°	
Corr. 0.390	1M/1stn	Msd N.D.			Corr. -0.696	2M/2stn	Msd 0.1		
01/11233					01/11245				
AUG 21 150704.6s	37.08S	179.36W	33km	M=4.6	AUG 21 161511.5s	36.87S	178.60W	33km	M=4.4
	0.8	0.04	0.05	R		1.6	0.10	0.12	R
Rsd 0.2s	11ph/9stn	Dmin 286km	Az.gap 307°		Rsd 0.5s	11ph/7stn	Dmin 405km	Az.gap 315°	
Corr. 0.168	8M/5stn	Msd 0.3			Corr. -0.537	6M/4stn	Msd 0.1		
01/11234					01/11246				
AUG 21 150713.9s	36.69S	179.74W	33km	M=4.9	AUG 21 161527.3s	37.04S	178.39W	33km	M=4.5
	1.3	0.06	0.09	R		1.4	0.10	0.10	R
Rsd 0.2s	11ph/9stn	Dmin 290km	Az.gap 309°		Rsd 0.4s	12ph/7stn	Dmin 409km	Az.gap 317°	
Corr. 0.471	14M/7stn	Msd 0.1			Corr. -0.544	4M/2stn	Msd 0.2		
01/11235					01/11247				
AUG 21 151059.0s	36.87S	179.32W	33km	M=4.5	AUG 21 162832.5s	36.85S	179.39W	33km	M=4.3
	0.5	0.04	0.04	R		1.5	0.07	0.09	R
Rsd 0.2s	11ph/8stn	Dmin 303km	Az.gap 312°		Rsd 0.7s	9ph/4stn	Dmin 347km	Az.gap 310°	
Corr. -0.169	10M/6stn	Msd 0.1			Corr. 0.021	2M/2stn	Msd 0.1		
01/11237					01/11248				
AUG 21 153803.8s	37.55S	178.87W	33km	M=3.7	AUG 21 163719.9s	37.30S	179.10W	33km	M=4.3
	1.7	0.12	0.14	R		0.9	0.08	0.07	R
Rsd 0.5s	7ph/6stn	Dmin 296km	Az.gap 328°		Rsd 0.4s	9ph/5stn	Dmin 291km	Az.gap 338°	
Corr. -0.341	2M/2stn	Msd 0.1			Corr. -0.408	3M/2stn	Msd 0.1		
01/11238					01/11251				
AUG 21 154533.0s	36.72S	179.27W	33km	M=4.3	AUG 21 164216.3s	37.04S	179.15W	33km	M=4.3
	0.7	0.04	0.05	R		1.1	0.05	0.08	R
Rsd 0.2s	15ph/12stn	Dmin 317km	Az.gap 313°		Rsd 0.4s	9ph/7stn	Dmin 356km	Az.gap 316°	
Corr. 0.110	6M/3stn	Msd 0.2			Corr. -0.213	7M/3stn	Msd 0.1		

01/11253					01/11266				
AUG 21 170409.6s	37.79S	178.21W	33km	M=3.9	AUG 21 175739.6s	37.02S	179.39W	33km	M=4.1
	1.8	0.11	0.17	R		1.5	0.06	0.11	R
Rsd 0.2s	4ph/4stn	Dmin 384km	Az.gap 339°		Rsd 0.5s	9ph/7stn	Dmin 338km	Az.gap 313°	
Corr. -0.872	2M/2stn	Msd 0.1			Corr. -0.271	4M/2stn	Msd 0.1		
01/11254					01/11267				
AUG 21 170710.8s	36.75S	179.48W	33km	M=4.4	AUG 21 181555.7s	36.91S	179.41W	33km	M=4.6
	0.7	0.02	0.04	R		0.4	0.02	0.03	R
Rsd 0.2s	9ph/8stn	Dmin 429km	Az.gap 310°		Rsd 0.2s	14ph/11stn	Dmin 342km	Az.gap 310°	
Corr. -0.179	8M/5stn	Msd 0.2			Corr. 0.098	8M/5stn	Msd 0.2		
01/11255					01/11268				
AUG 21 171858.7s	36.95S	179.48W	33km	M=4.2	AUG 21 181755.5s	37.13S	179.58W	33km	M=4.4
	1.2	0.06	0.08	R		1.3	0.04	0.10	R
Rsd 0.4s	11ph/8stn	Dmin 335km	Az.gap 313°		Rsd 0.2s	7ph/7stn	Dmin 317km	Az.gap 310°	
Corr. 0.273	8M/6stn	Msd 0.2			Corr. -0.554	5M/3stn	Msd 0.1		
01/11256					01/11269				
AUG 21 172037.2s	36.59S	178.99W	33km	M=5.0	AUG 21 183436.7s	36.77S	179.60W	33km	M=4.9
	0.7	0.03	0.05	R		0.7	0.04	0.05	R
Rsd 0.2s	26ph/20stn	Dmin 346km	Az.gap 314°		Rsd 0.2s	19ph/14stn	Dmin 292km	Az.gap 310°	
Corr. 0.338	19M/10stn	Msd 0.2			Corr. -0.145	18M/9stn	Msd 0.2		
01/11257					01/11270				
AUG 21 172244.9s	37.34S	179.34W	33km	M=4.1	AUG 21 184227.2s	37.38S	179.19W	33km	M=4.2
	0.4	0.02	0.02	R		1.0	0.09	0.08	R
Rsd 0.1s	5ph/3stn	Dmin 329km	Az.gap 334°		Rsd 0.4s	8ph/6stn	Dmin 280km	Az.gap 338°	
Corr. -0.285	3M/3stn	Msd 0.3			Corr. -0.452	4M/2stn	Msd 0.2		
01/11258					01/11271				
AUG 21 172429.1s	36.90S	179.46W	33km	M=4.8	AUG 21 184738.4s	37.01S	179.51W	33km	M=4.6
	0.9	0.04	0.06	R		0.8	0.03	0.05	R
Rsd 0.3s	22ph/17stn	Dmin 292km	Az.gap 309°		Rsd 0.3s	8ph/7stn	Dmin 333km	Az.gap 308°	
Corr. 0.433	16M/8stn	Msd 0.2			Corr. -0.063	8M/5stn	Msd 0.3		
01/11259					01/11272				
AUG 21 172748.0s	36.80S	179.57W	33km	M=4.4	AUG 21 185835.6s	36.76S	179.33W	33km	M=4.7
	1.7	0.06	0.12	R		0.5	0.03	0.03	R
Rsd 0.2s	9ph/9stn	Dmin 292km	Az.gap 310°		Rsd 0.2s	17ph/13stn	Dmin 311km	Az.gap 310°	
Corr. 0.588	17M/15stn	Msd 0.2			Corr. 0.260	11M/6stn	Msd 0.1		
01/11261					01/11273				
AUG 21 173048.8s	36.86S	179.53W	33km	M=4.6	AUG 21 191457.4s	36.72S	179.13W	33km	M=4.5
	0.7	0.03	0.04	R		0.9	0.06	0.07	R
Rsd 0.2s	10ph/9stn	Dmin 290km	Az.gap 310°		Rsd 0.4s	10ph/7stn	Dmin 374km	Az.gap 316°	
Corr. 0.297	15M/11stn	Msd 0.2			Corr. -0.073	8M/5stn	Msd 0.1		
01/11262					01/11274				
AUG 21 173350.2s	36.91S	179.54W	33km	M=4.3	AUG 21 191919.6s	36.88S	179.49W	33km	M=4.7
	0.7	0.03	0.05	R		0.9	0.05	0.05	R
Rsd 0.3s	14ph/11stn	Dmin 285km	Az.gap 308°		Rsd 0.3s	18ph/14stn	Dmin 291km	Az.gap 308°	
Corr. 0.069	8M/6stn	Msd 0.2			Corr. 0.386	11M/6stn	Msd 0.2		
01/11263					01/11275				
AUG 21 173429.5s	36.95S	179.49W	33km	M=4.2	AUG 21 192834.3s	37.11S	179.27W	33km	M=4.4
	1.2	0.05	0.08	R		0.7	0.05	0.05	R
Rsd 0.3s	8ph/6stn	Dmin 333km	Az.gap 314°		Rsd 0.3s	10ph/8stn	Dmin 290km	Az.gap 315°	
Corr. -0.397	4M/2stn	Msd 0.1			Corr. -0.371	11M/9stn	Msd 0.2		
01/11264					01/11276				
AUG 21 173730.5s	37.12S	178.92W	33km	M=4.3	AUG 21 194247.2s	36.50S	178.40W	33km	M=4.1
	1.1	0.05	0.08	R		0.4	R	R	R
Rsd 0.3s	10ph/8stn	Dmin 315km	Az.gap 314°		Rsd 1.0s	5ph/5stn	Dmin 409km	Az.gap 322°	
Corr. -0.296	7M/3stn	Msd 0.1			Corr. R	2M/2stn	Msd 0.4		

01/11277					01/11293				
AUG 21 194428.7s	36.50S	178.40W	33km	M=4.3	AUG 22 001007.6s	37.17S	178.80W	33km	M=4.4
	0.1	R	R	R		1.1	0.08	0.09	R
Rsd 0.1s	6ph/6stn	Dmin 606km	Az.gap 345°		Rsd 0.4s	9ph/6stn	Dmin 371km	Az.gap 329°	
Corr. R	3M/3stn	Msd 0.1			Corr. -0.368	6M/2stn	Msd 0.1		
01/11278					01/11294				
AUG 21 200617.5s	36.68S	179.45W	33km	M=4.5	AUG 22 001137.4s	37.45S	178.85W	33km	M=4.3
	1.1	0.06	0.07	R		1.0	0.09	0.06	R
Rsd 0.4s	11ph/7stn	Dmin 309km	Az.gap 311°		Rsd 0.3s	7ph/4stn	Dmin 351km	Az.gap 335°	
Corr. 0.175	7M/5stn	Msd 0.2			Corr. -0.303	3M/3stn	Msd 0.5		
01/11279					01/11295				
AUG 21 202249.9s	36.93S	178.93W	33km	M=4.7	AUG 22 001713.7s	37.27S	179.17W	33km	M=3.7
	0.8	0.05	0.06	R		0.8	0.07	0.06	R
Rsd 0.3s	10ph/9stn	Dmin 326km	Az.gap 311°		Rsd 0.3s	6ph/3stn	Dmin 338km	Az.gap 339°	
Corr. -0.110	6M/6stn	Msd 0.2	1↑		Corr. -0.291	2M/2stn	Msd 0.1		
01/11280					01/11297				
AUG 21 204039.5s	37.17S	179.10W	33km	M=4.0	AUG 22 002709.2s	36.73S	179.37W	33km	M=4.4
	1.0	0.13	0.06	R		0.9	0.04	0.06	R
Rsd 0.2s	4ph/3stn	Dmin 299km	Az.gap 344°		Rsd 0.3s	8ph/5stn	Dmin 354km	Az.gap 312°	
Corr. -0.226	1M/1stn	Msd N.D.			Corr. 0.173	6M/4stn	Msd 0.3		
01/11281					01/11298				
AUG 21 210523.1s	37.13S	178.96W	33km	M=4.2	AUG 22 003943.6s	36.61S	179.38W	33km	M=4.8
	1.7	0.17	0.14	R		0.6	0.03	0.04	R
Rsd 0.5s	5ph/3stn	Dmin 363km	Az.gap 340°		Rsd 0.2s	13ph/9stn	Dmin 319km	Az.gap 311°	
Corr. -0.504	3M/3stn	Msd 0.6			Corr. 0.549	16M/8stn	Msd 0.2		
01/11283					01/11299				
AUG 21 212558.5s	36.88S	179.51W	33km	M=4.3	AUG 22 004416.3s	36.69S	179.42W	33km	M=4.4
	1.6	0.06	0.11	R		1.2	0.06	0.07	R
Rsd 0.4s	10ph/8stn	Dmin 290km	Az.gap 308°		Rsd 0.5s	8ph/5stn	Dmin 353km	Az.gap 316°	
Corr. 0.338	6M/2stn	Msd 0.1			Corr. 0.012	5M/4stn	Msd 0.2		
01/11285					01/11301				
AUG 21 222554.7s	36.75S	178.95W	33km	M=4.6	AUG 22 012911.5s	36.96S	179.22W	33km	M=3.9
	1.2	0.05	0.09	R		0.3	0.03	0.02	R
Rsd 0.4s	11ph/9stn	Dmin 387km	Az.gap 314°		Rsd 0.1s	6ph/3stn	Dmin 304km	Az.gap 344°	
Corr. 0.330	10M/4stn	Msd 0.2			Corr. -0.561	1M/1stn	Msd N.D.		
01/11288					01/11302				
AUG 21 225354.9s	37.42S	179.11W	33km	M=4.5	AUG 22 022249.5s	36.86S	179.39W	33km	M=3.8
	0.4	0.05	0.03	R		1.1	0.06	0.07	R
Rsd 0.1s	11ph/8stn	Dmin 284km	Az.gap 329°		Rsd 0.5s	8ph/5stn	Dmin 346km	Az.gap 316°	
Corr. -0.282	13M/8stn	Msd 0.1			Corr. 0.075	3M/3stn	Msd 0.2		
01/11289					01/11303				
AUG 21 225656.0s	36.77S	178.95E	33km	M=4.1	AUG 22 022525.1s	36.76S	179.54W	33km	M=4.6
	0.7	0.03	0.04	R		0.8	0.05	0.05	R
Rsd 0.4s	21ph/16stn	Dmin 177km	Az.gap 291°		Rsd 0.3s	15ph/11stn	Dmin 340km	Az.gap 310°	
Corr. 0.453	10M/10stn	Msd 0.3			Corr. 0.093	14M/9stn	Msd 0.2		
01/11290					01/11304				
AUG 21 235302.8s	36.67S	178.82W	33km	M=4.0	AUG 22 025847.6s	36.74S	179.36W	33km	M=4.7
	2.0	0.13	0.13	R		0.9	0.04	0.07	R
Rsd 0.4s	4ph/3stn	Dmin 401km	Az.gap 326°		Rsd 0.3s	10ph/8stn	Dmin 355km	Az.gap 312°	
Corr. 0.132	1M/1stn	Msd N.D.			Corr. 0.339	4M/3stn	Msd 0.3		
01/11291					01/11305				
AUG 22 000154.7s	36.78S	179.28W	33km	M=4.6	AUG 22 030255.6s	36.76S	179.51W	33km	M=4.7
	0.7	0.04	0.05	R		0.7	0.03	0.05	R
Rsd 0.2s	13ph/9stn	Dmin 313km	Az.gap 310°		Rsd 0.3s	25ph/19stn	Dmin 298km	Az.gap 310°	
Corr. 0.241	16M/11stn	Msd 0.2	1↑		Corr. 0.216	11M/6stn	Msd 0.2	1↑	

				01/11306					01/11323
AUG 22 031610.4s	36.75S	179.29W	33km	M=5.1	AUG 22 071158.6s	38.13S	176.48E	149km	M=4.2
	0.6	0.04	0.04	R		0.4	0.02	0.01	3
Rsd 0.3s	21ph/16stn	Dmin 314km	Az.gap 310°		Rsd 0.2s	21ph/16stn	Dmin 12km	Az.gap 115°	
Corr. 0.161	24M/13stn	Msd 0.2	1↓		Corr. -0.159	11M/8stn	Msd 0.2	6↑ 1↓	
				01/11308					01/11324
AUG 22 033754.7s	36.98S	179.04W	33km	M=4.5	AUG 22 072058.0s	37.10S	178.92W	33km	M=4.1
	0.5	0.03	0.04	R		0.9	0.11	0.06	R
Rsd 0.2s	9ph/7stn	Dmin 315km	Az.gap 337°		Rsd 0.2s	6ph/3stn	Dmin 317km	Az.gap 345°	
Corr. -0.531	9M/5stn	Msd 0.2			Corr. -0.518	1M/1stn	Msd N.D.		
				01/11311					01/11325
AUG 22 043927.9s	36.90S	179.45W	33km	M=5.3	AUG 22 072111.4s	41.29S	172.55E	200km	M=4.0
	0.7	0.04	0.05	R		0.4	0.02	0.02	3
Rsd 0.2s	21ph/17stn	Dmin 292km	Az.gap 308°		Rsd 0.3s	30ph/22stn	Dmin 52km	Az.gap 127°	
Corr. 0.045	29M/15stn	Msd 0.1			Corr. -0.236	7M/6stn	Msd 0.3	11↑ 2↓	
				01/11312					01/11326
AUG 22 044202.5s	36.82S	179.52W	33km	M=4.5	AUG 22 072527.2s	36.76S	179.50W	33km	M=4.8
	0.7	0.05	0.05	R		0.6	0.04	0.04	R
Rsd 0.2s	10ph/8stn	Dmin 293km	Az.gap 309°		Rsd 0.2s	19ph/14stn	Dmin 300km	Az.gap 309°	
Corr. -0.086	18M/14stn	Msd 0.2			Corr. 0.144	18M/9stn	Msd 0.1		
				01/11313					01/11327
AUG 22 045638.5s	37.29S	179.31W	33km	M=4.3	AUG 22 072902.8s	37.22S	179.23W	33km	M=4.4
	0.6	0.05	0.04	R		0.7	0.06	0.04	R
Rsd 0.2s	9ph/7stn	Dmin 327km	Az.gap 334°		Rsd 0.2s	10ph/8stn	Dmin 286km	Az.gap 311°	
Corr. -0.423	5M/3stn	Msd 0.1			Corr. -0.021	7M/5stn	Msd 0.2		
				01/11314					01/11328
AUG 22 050525.6s	37.23S	179.28W	33km	M=4.3	AUG 22 073305.5s	36.97S	179.47W	33km	M=4.0
	0.5	0.05	0.03	R		1.7	0.07	0.13	R
Rsd 0.2s	10ph/8stn	Dmin 281km	Az.gap 332°		Rsd 0.5s	8ph/7stn	Dmin 334km	Az.gap 310°	
Corr. -0.440	6M/4stn	Msd 0.1			Corr. -0.295	5M/3stn	Msd 0.2		
				01/11315					01/11329
AUG 22 051709.3s	37.42S	179.29W	33km	M=4.2	AUG 22 075814.3s	36.87S	179.48W	33km	M=4.4
	1.8	0.15	0.12	R		0.8	0.03	0.06	R
Rsd 0.6s	8ph/6stn	Dmin 320km	Az.gap 330°		Rsd 0.3s	14ph/11stn	Dmin 293km	Az.gap 309°	
Corr. -0.393	4M/3stn	Msd 0.1			Corr. 0.100	7M/6stn	Msd 0.2		
				01/11316					01/11330
AUG 22 052648.0s	37.20S	179.21W	33km	M=4.4	AUG 22 081053.0s	36.95S	179.60W	33km	M=4.5
	0.6	0.05	0.05	R		0.8	0.04	0.05	R
Rsd 0.2s	6ph/4stn	Dmin 340km	Az.gap 335°		Rsd 0.3s	13ph/9stn	Dmin 278km	Az.gap 307°	
Corr. -0.433	4M/2stn	Msd 0.2			Corr. 0.296	10M/6stn	Msd 0.2		
				01/11317					01/11334
AUG 22 052802.5s	36.85S	179.39W	33km	M=5.0	AUG 22 085809.0s	37.38S	179.28W	33km	M=4.1
	0.7	0.04	0.05	R		0.6	0.06	0.05	R
Rsd 0.3s	15ph/11stn	Dmin 300km	Az.gap 310°		Rsd 0.2s	5ph/4stn	Dmin 323km	Az.gap 340°	
Corr. 0.399	12M/7stn	Msd 0.2			Corr. -0.479	4M/3stn	Msd 0.3		
				01/11321					01/11335
AUG 22 064500.2s	36.89S	178.85W	33km	M=4.3	AUG 22 091325.3s	36.89S	179.53W	33km	M=4.6
	1.1	0.07	0.09	R		0.5	0.03	0.03	R
Rsd 0.4s	9ph/7stn	Dmin 335km	Az.gap 320°		Rsd 0.2s	17ph/11stn	Dmin 288km	Az.gap 308°	
Corr. -0.220	4M/2stn	Msd 0.1			Corr. 0.275	8M/4stn	Msd 0.2		
				01/11322					01/11336
AUG 22 070511.9s	36.76S	179.03W	33km	M=4.4	AUG 22 093955.3s	36.95S	179.09W	33km	M=4.1
	0.9	0.05	0.06	R		1.0	0.04	0.07	R
Rsd 0.4s	10ph/7stn	Dmin 380km	Az.gap 319°		Rsd 0.4s	7ph/5stn	Dmin 365km	Az.gap 317°	
Corr. 0.000	4M/2stn	Msd 0.0			Corr. 0.109	2M/1stn	Msd 0.0		

01/11337					01/11353				
AUG 22	094931.7s	37.13S	178.90W	33km M=4.4	AUG 22	122005.1s	36.96S	178.99W	33km M=4.4
	0.2	0.02	0.02	R		1.6	0.23	0.18	R
Rsd 0.1s	9ph/7stn	Dmin 367km	Az.gap 339°		Rsd 0.5s	7ph/6stn	Dmin 320km	Az.gap 338°	
Corr. -0.482	2M/2stn	Msd 0.2			Corr. -0.762	3M/3stn	Msd 0.1		
01/11338					01/11354				
AUG 22	101437.9s	37.08S	179.40W	33km M=4.5	AUG 22	123353.7s	37.42S	179.23W	33km M=3.7
	0.7	0.04	0.05	R		0.9	0.10	0.05	R
Rsd 0.3s	21ph/16stn	Dmin 283km	Az.gap 308°		Rsd 0.2s	4ph/3stn	Dmin 324km	Az.gap 343°	
Corr. -0.074	16M/13stn	Msd 0.2			Corr. -0.326	2M/2stn	Msd 0.1		
01/11340					01/11355				
AUG 22	101709.5s	36.98S	179.15W	33km M=4.5	AUG 22	124402.4s	36.82S	179.58W	33km M=4.2
	0.4	0.04	0.04	R		1.4	0.08	0.08	R
Rsd 0.2s	9ph/8stn	Dmin 360km	Az.gap 337°		Rsd 0.5s	10ph/7stn	Dmin 290km	Az.gap 310°	
Corr. -0.477	3M/3stn	Msd 0.1			Corr. 0.339	7M/5stn	Msd 0.2		
01/11343					01/11356				
AUG 22	105802.8s	36.96S	179.48W	33km M=4.4	AUG 22	130501.8s	36.94S	179.43W	33km M=4.2
	0.6	0.03	0.04	R		1.0	0.05	0.08	R
Rsd 0.2s	14ph/10stn	Dmin 286km	Az.gap 307°		Rsd 0.4s	9ph/6stn	Dmin 291km	Az.gap 316°	
Corr. 0.219	10M/7stn	Msd 0.2			Corr. -0.253	6M/5stn	Msd 0.2		
01/11344					01/11359				
AUG 22	110337.7s	36.77S	179.37W	33km M=4.2	AUG 22	132741.9s	37.04S	179.33W	33km M=4.6
	1.1	0.05	0.07	R		0.9	0.05	0.06	R
Rsd 0.4s	10ph/6stn	Dmin 307km	Az.gap 311°		Rsd 0.3s	17ph/12stn	Dmin 291km	Az.gap 307°	
Corr. 0.049	2M/2stn	Msd 0.2			Corr. 0.333	16M/11stn	Msd 0.2		
01/11345					01/11360				
AUG 22	111720.2s	36.67S	179.27W	33km M=4.5	AUG 22	134025.0s	36.89S	179.46W	33km M=4.4
	1.0	0.06	0.06	R		0.6	0.04	0.04	R
Rsd 0.3s	10ph/6stn	Dmin 366km	Az.gap 312°		Rsd 0.2s	16ph/12stn	Dmin 292km	Az.gap 308°	
Corr. 0.308	15M/11stn	Msd 0.3			Corr. 0.166	15M/12stn	Msd 0.3		
01/11346					01/11361				
AUG 22	113043.3s	37.04S	179.30W	33km M=4.4	AUG 22	134156.8s	36.96S	179.42W	33km M=5.0
	0.9	0.06	0.06	R		0.9	0.05	0.06	R
Rsd 0.3s	11ph/8stn	Dmin 293km	Az.gap 311°		Rsd 0.4s	25ph/20stn	Dmin 290km	Az.gap 308°	
Corr. -0.068	11M/9stn	Msd 0.2			Corr. 0.336	20M/11stn	Msd 0.2		
01/11348					01/11362				
AUG 22	115831.5s	36.84S	179.42W	33km M=4.3	AUG 22	135426.5s	37.36S	179.25W	33km M=4.1
	1.5	0.06	0.10	R		0.5	0.04	0.03	R
Rsd 0.3s	9ph/7stn	Dmin 299km	Az.gap 310°		Rsd 0.2s	5ph/3stn	Dmin 316km	Az.gap 330°	
Corr. 0.759	5M/5stn	Msd 0.2			Corr. -0.194	1M/1stn	Msd N.D.		
01/11350					01/11363				
AUG 22	120315.9s	36.88S	179.23W	33km M=4.3	AUG 22	140713.1s	36.84S	178.95W	33km M=4.2
	0.8	0.04	0.06	R		1.1	0.05	0.08	R
Rsd 0.3s	22ph/16stn	Dmin 309km	Az.gap 312°		Rsd 0.4s	10ph/8stn	Dmin 331km	Az.gap 315°	
Corr. 0.186	13M/11stn	Msd 0.2			Corr. -0.005	5M/4stn	Msd 0.2		
01/11351					01/11364				
AUG 22	121646.7s	36.94S	179.38W	33km M=4.1	AUG 22	141500.1s	37.04S	179.62W	33km M=4.7
	1.3	0.07	0.08	R		0.5	0.03	0.04	R
Rsd 0.5s	7ph/4stn	Dmin 343km	Az.gap 312°		Rsd 0.2s	23ph/18stn	Dmin 271km	Az.gap 306°	
Corr. 0.175	2M/2stn	Msd 0.1			Corr. 0.070	19M/11stn	Msd 0.2		
01/11352					01/11365				
AUG 22	121833.4s	36.76S	179.30W	33km M=4.6	AUG 22	144410.1s	37.23S	178.66W	33km M=4.0
	0.9	0.05	0.06	R		1.7	0.17	0.11	R
Rsd 0.4s	12ph/9stn	Dmin 313km	Az.gap 310°		Rsd 0.6s	10ph/8stn	Dmin 329km	Az.gap 335°	
Corr. 0.354	18M/13stn	Msd 0.2			Corr. -0.208	5M/3stn	Msd 0.3		

01/11367					01/11382				
AUG 22 145135.2s	37.03S	179.28W	33km	M=4.4	AUG 22 173242.2s	36.83S	179.56W	33km	M=4.7
	1.0	0.07	0.07	R		0.7	0.03	0.05	R
Rsd 0.3s	11ph/9stn	Dmin 295km	Az.gap 309°		Rsd 0.2s	16ph/14stn	Dmin 291km	Az.gap 309°	
Corr. 0.003	6M/4stn	Msd 0.1			Corr. 0.267	16M/10stn	Msd 0.2	1↑	
01/11368					01/11383				
AUG 22 145817.1s	37.24S	179.25W	33km	M=3.6	AUG 22 173421.9s	36.72S	179.50W	33km	M=4.5
	0.2	0.03	0.02	R		0.6	0.04	0.03	R
Rsd 0.1s	7ph/3stn	Dmin 283km	Az.gap 343°		Rsd 0.1s	10ph/9stn	Dmin 302km	Az.gap 310°	
Corr. -0.357	1M/1stn	Msd N.D.			Corr. 0.500	8M/7stn	Msd 0.1		
01/11369					01/11385				
AUG 22 150102.4s	36.93S	179.37W	33km	M=4.9	AUG 22 181403.1s	36.87S	179.32W	33km	M=4.4
	0.4	0.04	0.03	R		2.6	0.13	0.16	R
Rsd 0.2s	28ph/22stn	Dmin 296km	Az.gap 308°		Rsd 0.5s	4ph/3stn	Dmin 351km	Az.gap 317°	
Corr. -0.077	17M/10stn	Msd 0.2	1↑		Corr. 0.693	1M/1stn	Msd N.D.		
01/11370					01/11386				
AUG 22 151712.9s	36.81S	179.31W	33km	M=4.7	AUG 22 182852.7s	36.63S	179.22W	33km	M=4.0
	0.8	0.05	0.05	R		0.9	0.06	0.06	R
Rsd 0.4s	25ph/21stn	Dmin 308km	Az.gap 311°		Rsd 0.3s	10ph/6stn	Dmin 371km	Az.gap 318°	
Corr. 0.111	10M/6stn	Msd 0.2			Corr. 0.051	4M/3stn	Msd 0.1		
01/11371					01/11387				
AUG 22 151930.7s	45.10S	167.40E	102km	M=3.7	AUG 22 185507.8s	37.36S	179.14W	33km	M=3.7
	0.3	0.02	0.02	3		1.0	0.06	0.07	R
Rsd 0.2s	16ph/9stn	Dmin 45km	Az.gap 197°		Rsd 0.3s	4ph/3stn	Dmin 335km	Az.gap 330°	
Corr. -0.196	10M/6stn	Msd 0.4	3↑ 4↓		Corr. -0.237	1M/1stn	Msd N.D.		
01/11372					01/11388				
AUG 22 152020.3s	37.01S	179.14W	33km	M=4.1	AUG 22 190552.4s	36.82S	179.16W	33km	M=4.1
	0.1	0.02	0.01	R		0.9	0.06	0.07	R
Rsd 0.0s	4ph/2stn	Dmin 358km	Az.gap 344°		Rsd 0.3s	7ph/5stn	Dmin 367km	Az.gap 319°	
Corr. -0.498	2M/1stn	Msd 0.0			Corr. -0.369	1M/1stn	Msd N.D.		
01/11375					01/11389				
AUG 22 161313.1s	36.89S	179.44W	33km	M=4.7	AUG 22 191508.0s	34.97S	178.25E	33km	M=4.6
	0.5	0.03	0.03	R		0.4	0.03	0.06	R
Rsd 0.2s	24ph/19stn	Dmin 293km	Az.gap 308°		Rsd 0.1s	5ph/3stn	Dmin 379km	Az.gap 348°	
Corr. 0.211	17M/9stn	Msd 0.2	1↑		Corr. -0.394	1M/1stn	Msd N.D.	1↑	
01/11376					01/11391				
AUG 22 163039.5s	37.04S	178.88W	33km	M=3.8	AUG 22 192647.0s	36.80S	179.40W	33km	M=3.8
	0.3	0.04	0.02	R		1.0	0.05	0.06	R
Rsd 0.1s	4ph/2stn	Dmin 374km	Az.gap 345°		Rsd 0.4s	8ph/5stn	Dmin 349km	Az.gap 311°	
Corr. -0.500	1M/1stn	Msd N.D.			Corr. -0.025	2M/2stn	Msd 0.3		
01/11378					01/11392				
AUG 22 165428.5s	37.26S	179.32W	33km	M=3.8	AUG 22 192922.4s	36.85S	179.49W	33km	M=4.5
	0.1	0.02	0.01	R		0.5	0.02	0.03	R
Rsd 0.0s	8ph/6stn	Dmin 277km	Az.gap 343°		Rsd 0.2s	17ph/13stn	Dmin 293km	Az.gap 309°	
Corr. -0.124	1M/1stn	Msd N.D.			Corr. 0.326	16M/12stn	Msd 0.1		
01/11379					01/11393				
AUG 22 171258.7s	36.99S	178.89W	33km	M=4.1	AUG 22 195229.1s	36.87S	179.20W	33km	M=3.9
	0.8	0.10	0.06	R		1.1	0.05	0.08	R
Rsd 0.3s	6ph/3stn	Dmin 376km	Az.gap 345°		Rsd 0.4s	6ph/5stn	Dmin 361km	Az.gap 317°	
Corr. -0.535	2M/1stn	Msd 0.0			Corr. -0.288	3M/3stn	Msd 0.3		
01/11380					01/11394				
AUG 22 171528.3s	36.86S	179.47W	33km	M=4.0	AUG 22 202233.7s	36.58S	179.19W	33km	M=4.7
	0.9	0.05	0.06	R		0.4	0.03	0.03	R
Rsd 0.4s	6ph/3stn	Dmin 340km	Az.gap 315°		Rsd 0.2s	16ph/11stn	Dmin 334km	Az.gap 313°	
Corr. 0.045	1M/1stn	Msd N.D.			Corr. 0.072	10M/6stn	Msd 0.2		

01/11395					01/11413				
AUG 22 221317.5s	36.98S	179.60W	33km	M=4.0	AUG 23 073830.4s	36.99S	178.81W	33km	M=4.1
	0.7	0.04	0.05	R		1.8	0.25	0.07	R
Rsd 0.3s	5ph/3stn	Dmin 323km	Az.gap 314°		Rsd 0.4s	4ph/2stn	Dmin 382km	Az.gap 346°	
Corr. 0.197	3M/2stn	Msd 0.1			Corr. -0.438	2M/1stn	Msd 0.1		
01/11396					01/11415				
AUG 22 224928.8s	36.60S	179.21W	33km	M=4.4	AUG 23 082338.1s	36.86S	179.19W	33km	M=4.3
	1.0	0.05	0.07	R		0.8	0.05	0.06	R
Rsd 0.3s	10ph/7stn	Dmin 331km	Az.gap 313°		Rsd 0.3s	12ph/10stn	Dmin 313km	Az.gap 311°	
Corr. 0.006	11M/9stn	Msd 0.2			Corr. 0.085	8M/6stn	Msd 0.1		
01/11399					01/11416				
AUG 22 234436.0s	36.69S	179.14W	33km	M=3.6	AUG 23 084653.8s	37.18S	178.91W	33km	M=4.1
	1.2	0.06	0.09	R		3.0	0.23	0.20	R
Rsd 0.4s	5ph/4stn	Dmin 375km	Az.gap 318°		Rsd 0.8s	4ph/3stn	Dmin 363km	Az.gap 332°	
Corr. 0.226	1M/1stn	Msd N.D.			Corr. -0.261	3M/1stn	Msd 0.0		
01/11402					01/11420				
AUG 23 005555.3s	36.80S	178.55E	28km	M=4.2	AUG 23 095354.9s	36.50S	178.40W	33km	M=4.1
	0.6	0.02	0.03	3		1.0	R	R	R
Rsd 0.2s	18ph/15stn	Dmin 146km	Az.gap 284°		Rsd 1.8s	3ph/1stn	Dmin 443km	Az.gap 360°	
Corr. 0.590	10M/8stn	Msd 0.2	1↓		Corr. R	1M/1stn	Msd N.D.		
01/11405					01/11423				
AUG 23 030734.9s	37.04S	179.13W	33km	M=4.1	AUG 23 110236.3s	37.29S	179.10W	33km	M=3.6
	1.0	0.05	0.07	R		2.6	0.16	0.20	R
Rsd 0.3s	6ph/5stn	Dmin 356km	Az.gap 316°		Rsd 0.6s	4ph/3stn	Dmin 342km	Az.gap 331°	
Corr. -0.245	2M/2stn	Msd 0.1			Corr. -0.314	1M/1stn	Msd N.D.		
01/11406					01/11424				
AUG 23 031913.1s	36.95S	178.98W	33km	M=4.2	AUG 23 112900.0s	37.51S	179.30W	33km	M=4.0
	0.7	0.05	0.05	R		1.4	0.10	0.10	R
Rsd 0.3s	6ph/4stn	Dmin 322km	Az.gap 325°		Rsd 0.5s	10ph/8stn	Dmin 264km	Az.gap 328°	
Corr. -0.222	2M/1stn	Msd 0.1			Corr. -0.275	5M/4stn	Msd 0.3		
01/11407					01/11426				
AUG 23 044008.7s	37.07S	179.24W	33km	M=4.1	AUG 23 120011.8s	37.32S	179.31W	33km	M=3.9
	0.5	0.03	0.04	R		2.0	0.20	0.13	R
Rsd 0.2s	6ph/4stn	Dmin 347km	Az.gap 319°		Rsd 0.6s	4ph/2stn	Dmin 325km	Az.gap 343°	
Corr. -0.291	2M/1stn	Msd 0.0			Corr. -0.273	1M/1stn	Msd N.D.		
01/11408					01/11427				
AUG 23 051316.4s	37.02S	179.38W	33km	M=4.5	AUG 23 120428.6s	36.96S	179.22W	33km	M=4.4
	0.6	0.04	0.05	R		0.6	0.03	0.04	R
Rsd 0.2s	11ph/8stn	Dmin 310km	Az.gap 313°		Rsd 0.2s	11ph/9stn	Dmin 304km	Az.gap 310°	
Corr. 0.026	7M/5stn	Msd 0.2			Corr. -0.237	4M/2stn	Msd 0.1		
01/11409					01/11428				
AUG 23 052031.8s	36.58S	179.12W	33km	M=4.8	AUG 23 120513.5s	36.99S	179.30W	33km	M=4.3
	1.2	0.08	0.09	R		0.2	0.02	0.01	R
Rsd 0.4s	15ph/11stn	Dmin 337km	Az.gap 314°		Rsd 0.0s	5ph/3stn	Dmin 296km	Az.gap 344°	
Corr. -0.063	12M/7stn	Msd 0.2			Corr. -0.485	3M/1stn	Msd 0.1		
01/11410					01/11429				
AUG 23 052333.3s	36.82S	179.51W	33km	M=4.3	AUG 23 121911.6s	36.81S	179.08W	33km	M=4.6
	1.1	0.04	0.08	R		1.1	0.05	0.09	R
Rsd 0.3s	9ph/7stn	Dmin 294km	Az.gap 311°		Rsd 0.4s	7ph/5stn	Dmin 373km	Az.gap 317°	
Corr. 0.310	4M/2stn	Msd 0.3			Corr. -0.376	7M/4stn	Msd 0.3		
01/11412					01/11430				
AUG 23 071314.9s	36.77S	178.98W	33km	M=4.3	AUG 23 122443.9s	36.85S	179.01W	33km	M=4.1
	1.3	0.08	0.09	R		1.5	0.11	0.10	R
Rsd 0.4s	7ph/5stn	Dmin 383km	Az.gap 318°		Rsd 0.4s	5ph/4stn	Dmin 377km	Az.gap 319°	
Corr. -0.305	4M/2stn	Msd 0.1			Corr. 0.065	2M/1stn	Msd 0.1		

				01/11431					01/11456						
AUG 23	134806.0s	36.87S	179.14W	33km	M=4.0				AUG 24	030328.7s	36.70S	178.97W	33km	M=3.9	
		0.1	0.01	0.01	R							3.2	0.14	0.24	R
Rsd	0.0s	5ph/4stn		Dmin 316km	Az.gap 324°				Rsd	0.7s	4ph/3stn		Dmin 388km	Az.gap 319°	
Corr.	-0.016	1M/1stn		Msd N.D.					Corr.	-0.523	2M/2stn		Msd 0.1		
				01/11432											
AUG 23	135439.8s	37.01S	179.35W	33km	M=3.7				AUG 24	051526.8s	40.33S	176.31E	65km	M=3.7	
		1.2	0.08	0.09	R						0.2	0.01	0.01	3	
Rsd	0.4s	5ph/4stn		Dmin 342km	Az.gap 319°				Rsd	0.2s	43ph/33stn		Dmin 39km	Az.gap 133°	
Corr.	-0.046	1M/1stn		Msd N.D.					Corr.	-0.414	10M/7stn		Msd 0.2	8↑ 2↓	
				01/11438											
AUG 23	213017.4s	37.03S	179.21W	33km	M=4.4				AUG 24	054551.1s	38.36S	176.31E	142km	M=3.7	
		0.7	0.05	0.05	R						2.6	0.14	0.05	16	
Rsd	0.3s	6ph/4stn		Dmin 300km	Az.gap 323°				Rsd	0.2s	7ph/7stn		Dmin 71km	Az.gap 218°	
Corr.	-0.304	3M/1stn		Msd 0.2					Corr.	0.874	4M/4stn		Msd 0.3		
				01/11440											
AUG 23	220628.9s	37.29S	179.38W	33km	M=4.4				AUG 24	055038.4s	37.11S	179.39W	33km	M=4.9	
		1.0	0.09	0.06	R						0.7	0.05	0.04	R	
Rsd	0.3s	12ph/9stn		Dmin 271km	Az.gap 315°				Rsd	0.2s	14ph/10stn		Dmin 282km	Az.gap 308°	
Corr.	0.055	5M/3stn		Msd 0.2					Corr.	-0.013	20M/11stn		Msd 0.2		
				01/11442											
AUG 23	225852.7s	36.95S	179.29W	33km	M=4.3				AUG 24	062047.4s	37.15S	179.37W	33km	M=4.2	
		0.9	0.03	0.07	R						0.8	0.07	0.06	R	
Rsd	0.3s	8ph/6stn		Dmin 349km	Az.gap 314°				Rsd	0.3s	7ph/5stn		Dmin 281km	Az.gap 340°	
Corr.	-0.108	2M/2stn		Msd 0.1					Corr.	-0.500	3M/2stn		Msd 0.0		
				01/11444											
AUG 23	233857.6s	37.08S	179.24W	33km	M=4.3				AUG 24	064835.8s	37.37S	179.28W	33km	M=4.2	
		0.8	0.05	0.06	R						1.7	0.10	0.12	R	
Rsd	0.3s	7ph/5stn		Dmin 294km	Az.gap 323°				Rsd	0.6s	6ph/5stn		Dmin 273km	Az.gap 312°	
Corr.	-0.177	6M/4stn		Msd 0.1					Corr.	0.200	3M/1stn		Msd 0.1		
				01/11445											
AUG 23	234925.6s	37.21S	179.05W	33km	M=4.1				AUG 24	072426.5s	36.90S	179.16W	33km	M=3.9	
		0.8	0.08	0.06	R						1.7	0.19	0.13	R	
Rsd	0.3s	5ph/4stn		Dmin 351km	Az.gap 341°				Rsd	0.4s	4ph/3stn		Dmin 312km	Az.gap 345°	
Corr.	-0.526	2M/2stn		Msd 0.1					Corr.	-0.540	1M/1stn		Msd N.D.		
				01/11447											
AUG 24	002355.4s	37.10S	179.04W	33km	M=4.5				AUG 24	080217.1s	36.94S	179.38W	33km	M=4.1	
		1.6	0.14	0.12	R						1.2	0.07	0.09	R	
Rsd	0.5s	8ph/7stn		Dmin 359km	Az.gap 333°				Rsd	0.4s	5ph/4stn		Dmin 343km	Az.gap 317°	
Corr.	-0.409	5M/2stn		Msd 0.1					Corr.	0.119	2M/1stn		Msd 0.1		
				01/11452											
AUG 24	014056.7s	36.44S	177.62W	33km	M=4.7				AUG 24	081642.3s	36.74S	179.02W	33km	M=4.5	
		1.1	0.08	0.09	R						0.7	0.03	0.05	R	
Rsd	0.3s	6ph/4stn		Dmin 509km	Az.gap 342°				Rsd	0.3s	9ph/6stn		Dmin 382km	Az.gap 316°	
Corr.	-0.693	4M/2stn		Msd 0.2					Corr.	-0.174	4M/2stn		Msd 0.1		
				01/11453											
AUG 24	014652.0s	36.49S	178.77W	33km	M=4.8				AUG 24	084152.2s	36.73S	179.06W	33km	M=3.9	
		0.6	0.04	0.04	R						0.5	0.05	0.04	R	
Rsd	0.2s	8ph/6stn		Dmin 368km	Az.gap 319°				Rsd	0.2s	5ph/3stn		Dmin 379km	Az.gap 324°	
Corr.	-0.056	10M/4stn		Msd 0.1					Corr.	-0.492	1M/1stn		Msd N.D.		
				01/11454											
AUG 24	020731.4s	37.25S	179.26W	33km	M=4.0				AUG 24	090153.0s	36.75S	179.06W	33km	M=3.7	
		0.7	0.05	0.05	R						0.0	0.00	0.00	R	
Rsd	0.2s	6ph/4stn		Dmin 333km	Az.gap 312°				Rsd	0.0s	3ph/2stn		Dmin 377km	Az.gap 345°	
Corr.	-0.288	3M/2stn		Msd 0.0					Corr.	-0.633	1M/1stn		Msd N.D.		

01/11477					01/11490				
AUG 24 092909.2s	37.24S	179.16W	33km	M=4.1	AUG 24 133339.4s	37.18S	179.23W	33km	M=3.9
	0.9	0.06	0.06	R		0.4	0.03	0.03	R
Rsd 0.3s	9ph/7stn	Dmin 291km	Az.gap 314°		Rsd 0.1s	5ph/3stn	Dmin 340km	Az.gap 338°	
Corr. -0.023	7M/5stn	Msd 0.2			Corr. -0.469	1M/1stn	Msd N.D.		
01/11478					01/11495				
AUG 24 101546.9s	36.77S	179.02W	33km	M=3.9	AUG 24 144519.6s	36.84S	179.16W	33km	M=4.5
	0.6	0.08	0.03	R		0.8	0.05	0.06	R
Rsd 0.1s	4ph/2stn	Dmin 380km	Az.gap 345°		Rsd 0.3s	11ph/9stn	Dmin 366km	Az.gap 313°	
Corr. -0.647	1M/1stn	Msd N.D.			Corr. -0.208	10M/9stn	Msd 0.3		
01/11479					01/11497				
AUG 24 101734.1s	37.24S	178.87W	33km	M=4.5	AUG 24 161456.7s	37.27S	179.33W	33km	M=3.9
	2.6	0.20	0.16	R		1.1	0.10	0.08	R
Rsd 0.7s	4ph/3stn	Dmin 362km	Az.gap 331°		Rsd 0.4s	5ph/3stn	Dmin 327km	Az.gap 341°	
Corr. -0.213	4M/2stn	Msd 0.4			Corr. -0.449	1M/1stn	Msd N.D.		
01/11480					01/11500				
AUG 24 102110.8s	36.58S	179.01W	33km	M=4.7	AUG 24 193410.7s	36.74S	179.16W	33km	M=4.5
	0.7	0.05	0.05	R		0.8	0.05	0.06	R
Rsd 0.2s	14ph/10stn	Dmin 345km	Az.gap 320°		Rsd 0.2s	20ph/17stn	Dmin 324km	Az.gap 311°	
Corr. -0.047	11M/6stn	Msd 0.2			Corr. -0.081	18M/14stn	Msd 0.2		
01/11481					01/11501				
AUG 24 102906.3s	36.70S	178.85W	33km	M=4.4	AUG 24 193648.2s	36.65S	178.28W	33km	M=4.3
	1.3	0.06	0.10	R		1.4	0.07	0.09	R
Rsd 0.4s	9ph/7stn	Dmin 397km	Az.gap 322°		Rsd 0.3s	7ph/6stn	Dmin 443km	Az.gap 339°	
Corr. -0.385	5M/3stn	Msd 0.2			Corr. -0.487	6M/5stn	Msd 0.2		
01/11482					01/11502				
AUG 24 110435.4s	37.20S	179.08W	33km	M=5.0	AUG 24 194500.4s	36.85S	179.10W	33km	M=4.0
	0.8	0.07	0.06	R		0.4	0.03	0.03	R
Rsd 0.3s	20ph/16stn	Dmin 298km	Az.gap 309°		Rsd 0.1s	6ph/4stn	Dmin 338km	Az.gap 333°	
Corr. -0.086	22M/11stn	Msd 0.2			Corr. -0.473	2M/2stn	Msd 0.0		
01/11483					01/11503				
AUG 24 112843.9s	37.03S	179.23W	33km	M=4.0	AUG 24 195139.0s	36.69S	179.15W	33km	M=4.5
	0.6	0.03	0.05	R		0.5	0.03	0.04	R
Rsd 0.2s	8ph/6stn	Dmin 350km	Az.gap 319°		Rsd 0.2s	19ph/15stn	Dmin 328km	Az.gap 313°	
Corr. -0.286	1M/1stn	Msd N.D.			Corr. -0.281	16M/14stn	Msd 0.2		
01/11485					01/11504				
AUG 24 115944.5s	36.77S	178.83W	33km	M=4.1	AUG 24 200046.5s	36.97S	178.97W	33km	M=4.4
	1.4	0.15	0.10	R		0.7	0.07	0.06	R
Rsd 0.5s	5ph/3stn	Dmin 395km	Az.gap 341°		Rsd 0.2s	8ph/6stn	Dmin 321km	Az.gap 341°	
Corr. -0.474	1M/1stn	Msd N.D.			Corr. -0.573	5M/3stn	Msd 0.1		
01/11487					01/11505				
AUG 24 123509.1s	36.99S	179.18W	33km	M=3.9	AUG 24 200932.2s	37.50S	178.80W	33km	M=4.4
	1.1	0.11	0.09	R		2.4	0.15	0.17	R
Rsd 0.3s	4ph/2stn	Dmin 357km	Az.gap 344°		Rsd 0.8s	10ph/8stn	Dmin 352km	Az.gap 324°	
Corr. -0.624	1M/1stn	Msd N.D.			Corr. -0.246	11M/7stn	Msd 0.2		
01/11488					01/11508				
AUG 24 130357.7s	37.09S	179.19W	33km	M=4.2	AUG 24 203901.6s	38.22S	176.19E	137km	M=3.5
	0.8	0.07	0.06	R		0.8	0.04	0.04	8
Rsd 0.2s	7ph/5stn	Dmin 297km	Az.gap 343°		Rsd 0.4s	8ph/6stn	Dmin 81km	Az.gap 141°	
Corr. -0.502	2M/2stn	Msd 0.1			Corr. 0.504	4M/4stn	Msd 0.2	1↓	
01/11489					01/11509				
AUG 24 131923.4s	37.31S	179.01W	33km	M=3.9	AUG 24 204712.5s	36.16S	178.24W	33km	M=4.9
	1.8	0.16	0.11	R		0.8	0.11	0.08	R
Rsd 0.7s	9ph/7stn	Dmin 297km	Az.gap 333°		Rsd 0.2s	6ph/4stn	Dmin 428km	Az.gap 348°	
Corr. -0.201	4M/3stn	Msd 0.3			Corr. -0.739	3M/1stn	Msd 0.2		

				01/11510					01/11520						
AUG 24	211632.0s	36.73S	179.18W	33km	M=5.2				AUG 24	214823.6s	36.88S	179.14W	33km	M=4.4	
		0.7	0.04	0.05	R						1.1	0.06	0.08	R	
Rsd	0.2s	22ph/18stn	Dmin	323km	Az.gap	311°			Rsd	0.4s	9ph/7stn	Dmin	365km	Az.gap	320°
Corr.	-0.169	26M/13stn	Msd	0.2					Corr.	-0.154	4M/2stn	Msd	0.1		
				01/11511										01/11521	
AUG 24	211840.8s	36.74S	179.14W	33km	M=4.8				AUG 24	215518.6s	36.81S	179.07W	33km	M=4.3	
		0.6	0.04	0.04	R						0.0	0.00	0.00	R	
Rsd	0.2s	16ph/13stn	Dmin	325km	Az.gap	311°			Rsd	0.0s	3ph/3stn	Dmin	374km	Az.gap	345°
Corr.	-0.071	10M/7stn	Msd	0.3					Corr.	-0.512	1M/1stn	Msd	N.D.		
Multiple event.															
				01/11512										01/11522	
AUG 24	211848.0s	36.31S	178.86W	33km	M=5.1				AUG 24	220741.2s	36.91S	179.43W	33km	M=4.0	
		2.2	0.16	0.17	R						2.7	0.10	0.20	R	
Rsd	0.6s	12ph/9stn	Dmin	375km	Az.gap	318°			Rsd	0.6s	5ph/5stn	Dmin	340km	Az.gap	319°
Corr.	-0.519	15M/9stn	Msd	0.2					Corr.	0.436	1M/1stn	Msd	N.D.		
The biggest of several here. The rest are not reliably locatable.															
				01/11513										01/11523	
AUG 24	211955.9s	37.66S	179.23W	33km	M=4.7				AUG 24	221242.0s	36.73S	179.07W	33km	M=3.8	
		2.3	0.22	0.15	R						0.1	0.01	0.01	R	
Rsd	0.7s	12ph/10stn	Dmin	262km	Az.gap	321°			Rsd	0.0s	5ph/4stn	Dmin	330km	Az.gap	323°
Corr.	-0.400	13M/7stn	Msd	0.1					Corr.	0.163	1M/1stn	Msd	N.D.		
				01/11514										01/11525	
AUG 24	212243.7s	37.05S	179.20W	33km	M=4.8				AUG 24	223657.9s	36.65S	179.10W	33km	M=4.3	
		0.7	0.08	0.06	R						0.1	0.01	0.01	R	
Rsd	0.2s	10ph/8stn	Dmin	299km	Az.gap	335°			Rsd	0.0s	4ph/3stn	Dmin	380km	Az.gap	323°
Corr.	-0.600	13M/7stn	Msd	0.2					Corr.	0.087	2M/2stn	Msd	0.0		
				01/11515										01/11526	
AUG 24	212438.4s	36.97S	179.10W	33km	M=4.4				AUG 24	224358.8s	37.04S	179.10W	33km	M=4.0	
		0.8	0.09	0.06	R						0.0	0.00	0.00	R	
Rsd	0.2s	10ph/8stn	Dmin	311km	Az.gap	335°			Rsd	0.0s	3ph/3stn	Dmin	358km	Az.gap	343°
Corr.	-0.565	17M/13stn	Msd	0.2					Corr.	-0.589	1M/1stn	Msd	N.D.		
				01/11516										01/11527	
AUG 24	213344.1s	37.51S	177.79W	33km	M=5.3				AUG 24	225213.7s	36.66S	179.26W	33km	M=4.7	
		2.9	0.20	0.22	R						0.8	0.04	0.05	R	
Rsd	0.5s	17ph/14stn	Dmin	386km	Az.gap	311°			Rsd	0.3s	16ph/12stn	Dmin	323km	Az.gap	312°
Corr.	-0.281	21M/11stn	Msd	0.2					Corr.	0.327	10M/5stn	Msd	0.2		
				01/11517										01/11530	
AUG 24	213712.2s	36.57S	178.81W	33km	M=4.7				AUG 24	231718.4s	36.86S	179.06W	33km	M=3.9	
		5.1	0.18	0.39	R						0.7	0.07	0.06	R	
Rsd	0.8s	5ph/4stn	Dmin	360km	Az.gap	325°			Rsd	0.2s	4ph/2stn	Dmin	372km	Az.gap	345°
Corr.	-0.174	2M/2stn	Msd	0.1					Corr.	-0.527	1M/1stn	Msd	N.D.		
				01/11518										01/11531	
AUG 24	214040.2s	36.80S	179.07W	33km	M=5.0				AUG 24	232442.0s	36.82S	179.29W	33km	M=4.0	
		0.7	0.04	0.05	R						1.8	0.05	0.13	R	
Rsd	0.2s	22ph/17stn	Dmin	325km	Az.gap	312°			Rsd	0.4s	5ph/4stn	Dmin	356km	Az.gap	317°
Corr.	-0.216	17M/9stn	Msd	0.2					Corr.	0.510	1M/1stn	Msd	N.D.		
				01/11519										01/11532	
AUG 24	214359.3s	36.84S	179.31W	33km	M=4.8				AUG 24	233448.9s	37.04S	179.42W	3km	M=4.1	
		0.8	0.03	0.06	R						0.5	0.05	0.04	R	
Rsd	0.2s	10ph/9stn	Dmin	306km	Az.gap	311°			Rsd	0.2s	6ph/4stn	Dmin	335km	Az.gap	339°
Corr.	0.522	8M/7stn	Msd	0.2					Corr.	-0.406	2M/2stn	Msd	0.1		
				01/11533										01/11533	
AUG 24	235907.8s	36.43S	179.13W	33km	M=4.2				AUG 24	235907.8s	36.43S	179.13W	33km	M=4.2	
		0.9	0.04	0.07	R						0.9	0.04	0.07	R	
Rsd	0.3s	6ph/4stn	Dmin	390km	Az.gap	319°			Rsd	0.3s	6ph/4stn	Dmin	390km	Az.gap	319°
Corr.	0.060	2M/2stn	Msd	0.2					Corr.	0.060	2M/2stn	Msd	0.2		

01/11534					01/11552				
AUG 25 004420.1s	37.44S	176.57E	160km	M=3.5	AUG 25 051534.9s	36.89S	179.13W	33km	M=4.1
	0.5	0.04	0.03	4		0.6	0.05	0.04	R
Rsd 0.2s	10ph/7stn	Dmin 103km	Az.gap 296°		Rsd 0.2s	5ph/4stn	Dmin 314km	Az.gap 323°	
Corr. -0.225	5M/5stn	Msd 0.2	1↑		Corr. -0.014	3M/1stn	Msd 0.1		
01/11535					01/11556				
AUG 25 011204.9s	36.76S	179.29W	33km	M=4.9	AUG 25 064001.0s	36.78S	179.36W	33km	M=4.5
	0.5	0.03	0.03	R		0.4	0.02	0.03	R
Rsd 0.2s	16ph/12stn	Dmin 313km	Az.gap 310°		Rsd 0.1s	16ph/13stn	Dmin 307km	Az.gap 310°	
Corr. 0.263	13M/7stn	Msd 0.1	1↑		Corr. 0.040	11M/8stn	Msd 0.2	1↑ 1↓	
01/11536					01/11557				
AUG 25 011912.6s	36.94S	179.19W	33km	M=4.2	AUG 25 064727.0s	36.85S	179.40W	33km	M=4.7
	0.9	0.04	0.07	R		0.8	0.04	0.05	R
Rsd 0.3s	9ph/7stn	Dmin 358km	Az.gap 319°		Rsd 0.3s	20ph/16stn	Dmin 299km	Az.gap 310°	
Corr. -0.277	4M/2stn	Msd 0.1			Corr. 0.321	12M/8stn	Msd 0.2		
01/11537					01/11558				
AUG 25 012004.9s	37.39S	179.80W	33km	M=4.0	AUG 25 065125.8s	36.78S	179.21W	33km	M=4.2
	1.0	0.05	0.07	R		1.0	0.05	0.07	R
Rsd 0.1s	5ph/5stn	Dmin 288km	Az.gap 321°		Rsd 0.4s	9ph/7stn	Dmin 317km	Az.gap 319°	
Corr. -0.933	4M/2stn	Msd 0.2			Corr. -0.148	3M/1stn	Msd 0.1		
01/11540					01/11560				
AUG 25 023609.4s	36.90S	179.24W	33km	M=3.8	AUG 25 075037.2s	36.82S	179.36W	33km	M=4.1
	1.1	0.05	0.08	R		1.0	0.04	0.07	R
Rsd 0.3s	7ph/5stn	Dmin 355km	Az.gap 319°		Rsd 0.4s	9ph/6stn	Dmin 351km	Az.gap 309°	
Corr. 0.346	1M/1stn	Msd N.D.			Corr. 0.182	6M/4stn	Msd 0.3		
01/11541					01/11561				
AUG 25 025126.2s	36.81S	179.24W	33km	M=4.2	AUG 25 075104.8s	36.30S	178.08W	33km	M=4.3
	1.1	0.05	0.08	R		0.2	0.00	0.01	R
Rsd 0.4s	7ph/5stn	Dmin 360km	Az.gap 318°		Rsd 0.0s	4ph/3stn	Dmin 479km	Az.gap 327°	
Corr. 0.013	3M/2stn	Msd 0.1			Corr. -0.004	4M/2stn	Msd 0.2		
01/11542					01/11563				
AUG 25 025553.4s	36.87S	179.22W	33km	M=4.2	AUG 25 084706.3s	36.87S	179.42W	33km	M=4.0
	1.4	0.05	0.10	R		1.2	0.06	0.08	R
Rsd 0.5s	10ph/8stn	Dmin 359km	Az.gap 312°		Rsd 0.5s	10ph/7stn	Dmin 343km	Az.gap 316°	
Corr. -0.105	5M/4stn	Msd 0.1			Corr. -0.078	2M/2stn	Msd 0.0		
01/11543					01/11567				
AUG 25 025728.3s	37.32S	179.94W	33km	M=3.6	AUG 25 115829.7s	36.85S	179.42W	33km	M=4.2
	3.1	0.08	0.24	R		0.7	0.04	0.05	R
Rsd 0.5s	5ph/5stn	Dmin 280km	Az.gap 301°		Rsd 0.3s	10ph/7stn	Dmin 344km	Az.gap 315°	
Corr. 0.453	2M/2stn	Msd 0.0			Corr. 0.315	3M/3stn	Msd 0.1		
01/11545					01/11568				
AUG 25 032714.2s	36.80S	179.41W	33km	M=4.1	AUG 25 120403.1s	36.61S	179.16W	33km	M=4.0
	0.8	0.03	0.05	R		1.1	0.06	0.07	R
Rsd 0.2s	9ph/7stn	Dmin 348km	Az.gap 316°		Rsd 0.4s	8ph/6stn	Dmin 377km	Az.gap 318°	
Corr. 0.408	2M/2stn	Msd 0.1			Corr. 0.154	1M/1stn	Msd N.D.		
01/11549					01/11569				
AUG 25 041514.4s	36.98S	179.20W	33km	M=3.9	AUG 25 121932.0s	37.15S	179.16W	33km	M=4.4
	0.1	0.01	0.01	R		1.3	0.11	0.10	R
Rsd 0.0s	4ph/2stn	Dmin 356km	Az.gap 345°		Rsd 0.3s	9ph/7stn	Dmin 296km	Az.gap 336°	
Corr. -0.557	1M/1stn	Msd N.D.			Corr. -0.312	11M/9stn	Msd 0.2		
01/11551					01/11570				
AUG 25 050615.2s	37.02S	179.20W	33km	M=3.7	AUG 25 123027.1s	37.30S	179.26W	33km	M=4.3
	1.1	0.06	0.08	R		0.4	0.03	0.03	R
Rsd 0.3s	7ph/5stn	Dmin 353km	Az.gap 319°		Rsd 0.2s	7ph/5stn	Dmin 330km	Az.gap 337°	
Corr. -0.194	1M/1stn	Msd N.D.			Corr. -0.150	5M/5stn	Msd 0.2		

				01/11571					01/11597
AUG 25	123029.3s	36.80S	178.60W	33km M=4.5	AUG 26	010923.3s	36.53S	179.25W	33km M=4.8
	0.3	0.04	0.03	R		1.0	0.06	0.06	R
Rsd 0.1s	4ph/2stn		Dmin 410km	Az.gap 346°	Rsd 0.4s	13ph/10stn		Dmin 336km	Az.gap 312°
Corr. -0.741	4M/4stn		Msd 0.1		Corr. -0.059	13M/7stn		Msd 0.2	
				01/11572					01/11598
AUG 25	142808.1s	36.98S	179.35W	33km M=4.1	AUG 26	011618.6s	36.96S	179.34W	33km M=4.5
	1.2	0.06	0.08	R		0.8	0.05	0.05	R
Rsd 0.5s	11ph/7stn		Dmin 344km	Az.gap 311°	Rsd 0.2s	10ph/8stn		Dmin 295km	Az.gap 309°
Corr. 0.215	3M/3stn		Msd 0.4		Corr. -0.045	8M/8stn		Msd 0.2	
				01/11573					01/11599
AUG 25	143038.2s	37.17S	179.24W	33km M=4.0	AUG 26	012108.4s	36.86S	179.26W	33km M=4.0
	0.5	0.04	0.04	R		1.2	0.05	0.09	R
Rsd 0.2s	7ph/5stn		Dmin 340km	Az.gap 336°	Rsd 0.3s	7ph/6stn		Dmin 308km	Az.gap 311°
Corr. -0.446	2M/2stn		Msd 0.2		Corr. -0.429	2M/2stn		Msd 0.1	
				01/11576					01/11600
AUG 25	150042.7s	37.14S	179.01W	33km M=4.4	AUG 26	014057.9s	41.91S	173.16E	78km M=3.6
	1.1	0.04	0.09	R		0.1	0.01	0.01	2
Rsd 0.4s	9ph/8stn		Dmin 307km	Az.gap 313°	Rsd 0.2s	31ph/22stn		Dmin 20km	Az.gap 91°
Corr. 0.000	1M/1stn		Msd N.D.		Corr. -0.336	5M/5stn		Msd 0.2	2↑ 6↓
				01/11583					01/11604
AUG 25	190327.7s	37.08S	179.14W	33km M=3.9	AUG 26	034032.5s	37.04S	179.03W	33km M=4.1
	0.6	0.04	0.04	R		2.8	0.12	0.19	R
Rsd 0.2s	4ph/3stn		Dmin 353km	Az.gap 337°	Rsd 0.3s	5ph/4stn		Dmin 363km	Az.gap 325°
Corr. -0.387	1M/1stn		Msd N.D.		Corr. 0.483	2M/2stn		Msd 0.1	
				01/11584					01/11610
AUG 25	200130.8s	36.87S	179.09W	33km M=3.9	AUG 26	061210.8s	37.10S	179.39W	33km M=4.1
	0.5	0.06	0.03	R		0.9	0.04	0.07	R
Rsd 0.1s	4ph/3stn		Dmin 369km	Az.gap 345°	Rsd 0.3s	7ph/5stn		Dmin 334km	Az.gap 316°
Corr. -0.419	1M/1stn		Msd N.D.		Corr. 0.046	4M/2stn		Msd 0.2	1↓
				01/11585					01/11611
AUG 25	205100.8s	36.63S	179.16W	33km M=4.2	AUG 26	061459.1s	36.61S	179.01W	33km M=4.4
	1.1	0.06	0.07	R		0.9	0.05	0.06	R
Rsd 0.4s	10ph/7stn		Dmin 376km	Az.gap 312°	Rsd 0.3s	12ph/8stn		Dmin 389km	Az.gap 317°
Corr. 0.122	4M/4stn		Msd 0.4		Corr. 0.096	3M/3stn		Msd 0.2	
				01/11587					01/11612
AUG 25	213402.4s	36.85S	179.32W	33km M=4.7	AUG 26	075556.6s	36.94S	179.28W	33km M=3.6
	0.8	0.04	0.05	R		0.1	0.01	0.01	R
Rsd 0.3s	16ph/13stn		Dmin 304km	Az.gap 309°	Rsd 0.0s	4ph/3stn		Dmin 351km	Az.gap 320°
Corr. 0.472	14M/10stn		Msd 0.2		Corr. -0.112	1M/1stn		Msd N.D.	
				01/11591					01/11613
AUG 25	235111.2s	36.73S	178.70W	33km M=4.5	AUG 26	081444.1s	36.52S	179.20W	33km M=4.6
	0.5	0.06	0.03	R		0.6	0.03	0.04	R
Rsd 0.1s	10ph/8stn		Dmin 356km	Az.gap 337°	Rsd 0.1s	22ph/17stn		Dmin 337km	Az.gap 314°
Corr. -0.459	4M/4stn		Msd 0.1		Corr. 0.582	22M/16stn		Msd 0.2	1↓
				01/11592					01/11619
AUG 26	001706.7s	36.66S	179.20W	33km M=4.4	AUG 26	093906.3s	36.77S	179.13W	33km M=4.1
	0.8	0.04	0.06	R		1.1	0.10	0.08	R
Rsd 0.3s	10ph/8stn		Dmin 371km	Az.gap 313°	Rsd 0.3s	4ph/3stn		Dmin 371km	Az.gap 339°
Corr. 0.124	3M/3stn		Msd 0.3		Corr. -0.382	2M/2stn		Msd 0.0	
				01/11593					01/11620
AUG 26	002921.4s	37.35S	177.26E	5km M=3.6	AUG 26	095007.2s	37.29S	179.05W	33km M=4.1
	1.1	0.03	0.09	R		0.5	0.04	0.03	R
Rsd 0.5s	12ph/10stn		Dmin 20km	Az.gap 251°	Rsd 0.1s	6ph/4stn		Dmin 296km	Az.gap 337°
Corr. 0.564	9M/7stn		Msd 0.3		Corr. -0.037	1M/1stn		Msd N.D.	

				01/11622					01/11659
AUG 26 101251.3s	36.93S	178.97W	33km	M=4.2	AUG 27 044717.3s	40.01S	174.47E	102km	M=3.7
	0.4	0.03	0.02	R		0.2	0.01	0.01	3
Rsd 0.1s	6ph/5stn	Dmin 324km	Az.gap 338°		Rsd 0.3s	46ph/35stn	Dmin 46km	Az.gap 87°	
Corr. -0.256	2M/2stn	Msd 0.1			Corr. -0.181	9M/8stn	Msd 0.3	6↑ 2↓	
				01/11624					01/11663
AUG 26 121540.3s	36.94S	179.04W	33km	M=4.2	AUG 27 060620.1s	40.15S	174.88E	27km	M=3.6
	0.6	0.05	0.05	R		0.2	0.01	0.02	3
Rsd 0.2s	5ph/4stn	Dmin 370km	Az.gap 338°		Rsd 0.4s	42ph/33stn	Dmin 39km	Az.gap 74°	
Corr. -0.307	1M/1stn	Msd N.D.			Corr. -0.184	10M/6stn	Msd 0.1	3↑ 1↓	
				01/11627					01/11664
AUG 26 131312.7s	36.94S	178.97W	33km	M=3.9	AUG 27 072705.8s	45.07S	167.49E	113km	M=3.8
	0.7	0.06	0.06	R		0.4	0.02	0.02	3
Rsd 0.2s	5ph/3stn	Dmin 375km	Az.gap 338°		Rsd 0.3s	16ph/10stn	Dmin 51km	Az.gap 187°	
Corr. -0.635	1M/1stn	Msd N.D.			Corr. -0.266	8M/5stn	Msd 0.1	1↑	
				01/11630					01/11673
AUG 26 133132.1s	36.63S	179.22W	33km	M=4.3	AUG 27 091856.3s	36.91S	178.89W	33km	M=4.2
	0.9	0.04	0.06	R		0.4	0.04	0.04	R
Rsd 0.3s	13ph/9stn	Dmin 371km	Az.gap 313°		Rsd 0.1s	11ph/8stn	Dmin 384km	Az.gap 340°	
Corr. 0.287	2M/2stn	Msd 0.0			Corr. -0.664	3M/2stn	Msd 0.1		
				01/11633					01/11674
AUG 26 141718.8s	37.33S	179.11W	33km	M=3.8	AUG 27 092947.0s	37.19S	179.05W	33km	M=3.8
	1.2	0.09	0.08	R		1.8	0.14	0.16	R
Rsd 0.4s	5ph/4stn	Dmin 339km	Az.gap 330°		Rsd 0.5s	8ph/7stn	Dmin 359km	Az.gap 332°	
Corr. -0.292	1M/1stn	Msd N.D.			Corr. -0.658	3M/3stn	Msd 0.2		
				01/11636					01/11677
AUG 26 151352.1s	47.31S	165.26E	33km	M=3.7	AUG 27 102144.6s	37.06S	177.39E	174km	M=3.7
	0.4	0.02	0.03	R		0.4	0.05	0.02	2
Rsd 0.2s	14ph/9stn	Dmin 224km	Az.gap 318°		Rsd 0.1s	7ph/5stn	Dmin 135km	Az.gap 318°	
Corr. -0.058	7M/7stn	Msd 0.2	1↓		Corr. 0.118	1M/1stn	Msd N.D.	1↓	
				01/11644					01/11679
AUG 26 191840.8s	47.35S	165.30E	33km	M=4.1	AUG 27 112835.6s	37.13S	176.83E	228km	M=3.9
	0.6	0.03	0.04	R		0.6	0.05	0.05	5
Rsd 0.2s	13ph/8stn	Dmin 221km	Az.gap 318°		Rsd 0.2s	11ph/9stn	Dmin 127km	Az.gap 287°	
Corr. -0.138	15M/8stn	Msd 0.2	1↑		Corr. 0.044	3M/3stn	Msd 0.1		
				01/11647					01/11683
AUG 26 201754.4s	37.06S	179.15W	33km	M=4.5	AUG 27 125035.8s	36.55S	179.41W	33km	M=5.4
	0.3	0.03	0.02	R		0.6	0.05	0.04	R
Rsd 0.1s	7ph/5stn	Dmin 302km	Az.gap 344°		Rsd 0.3s	33ph/26stn	Dmin 322km	Az.gap 312°	
Corr. -0.353	2M/2stn	Msd 0.0			Corr. 0.176	27M/15stn	Msd 0.2	1↑	
				01/11648					01/11684
AUG 26 202848.1s	36.48S	179.17W	33km	M=3.7	AUG 27 140616.8s	36.97S	179.41W	33km	M=4.0
	0.1	0.01	0.01	R		1.6	0.11	0.13	R
Rsd 0.0s	4ph/3stn	Dmin 342km	Az.gap 346°		Rsd 0.4s	7ph/6stn	Dmin 339km	Az.gap 337°	
Corr. -0.314	1M/1stn	Msd N.D.			Corr. -0.563	4M/4stn	Msd 0.2		
				01/11649					01/11685
AUG 26 204317.0s	37.08S	179.29W	33km	M=3.8	AUG 27 142923.0s	36.62S	179.24W	33km	M=4.0
	0.2	0.02	0.01	R		2.3	0.11	0.18	R
Rsd 0.0s	4ph/3stn	Dmin 290km	Az.gap 343°		Rsd 0.6s	5ph/4stn	Dmin 371km	Az.gap 313°	
Corr. -0.170	1M/1stn	Msd N.D.			Corr. -0.366	3M/3stn	Msd 0.2		
				01/11656					01/11687
AUG 27 024629.4s	36.75S	179.38W	33km	M=4.2	AUG 27 144111.8s	36.88S	179.47W	33km	M=4.2
	0.7	0.05	0.04	R		0.9	0.05	0.05	R
Rsd 0.3s	9ph/6stn	Dmin 353km	Az.gap 311°		Rsd 0.4s	11ph/7stn	Dmin 339km	Az.gap 309°	
Corr. -0.004	11M/9stn	Msd 0.3			Corr. 0.193	2M/2stn	Msd 0.1		

				01/11688					01/11707
AUG 27 145635.0s	36.76S	179.49W	33km	M=5.1	AUG 27 203826.5s	36.77S	179.23W	33km	M=4.6
	0.5	0.03	0.03	R		0.6	0.03	0.04	R
Rsd 0.2s	29ph/25stn	Dmin 300km	Az.gap 309°		Rsd 0.2s	16ph/12stn	Dmin 316km	Az.gap 311°	
Corr. 0.152	27M/14stn	Msd 0.2	2↑ 1↓		Corr. 0.267	19M/13stn	Msd 0.2		
				01/11689					01/11711
AUG 27 145950.9s	36.18S	179.58W	33km	M=3.9	AUG 27 234255.0s	37.09S	179.37W	33km	M=4.7
	1.6	0.08	0.13	R		0.4	0.02	0.03	R
Rsd 0.4s	6ph/5stn	Dmin 374km	Az.gap 317°		Rsd 0.1s	14ph/11stn	Dmin 284km	Az.gap 308°	
Corr. -0.353	4M/4stn	Msd 0.3			Corr. 0.079	10M/5stn	Msd 0.2		
				01/11690					01/11712
AUG 27 151555.0s	36.47S	179.40W	33km	M=3.9	AUG 28 002838.3s	37.38S	179.35W	33km	M=3.7
	1.9	0.07	0.14	R		0.5	0.05	0.02	R
Rsd 0.4s	6ph/4stn	Dmin 367km	Az.gap 321°		Rsd 0.1s	5ph/4stn	Dmin 318km	Az.gap 342°	
Corr. -0.391	3M/3stn	Msd 0.3			Corr. 0.029	1M/1stn	Msd N.D.		
				01/11691					01/11714
AUG 27 152819.7s	39.63S	174.41E	204km	M=3.9	AUG 28 004023.8s	37.18S	179.23W	33km	M=4.2
	0.3	0.01	0.02	3		0.3	0.02	0.02	R
Rsd 0.2s	35ph/27stn	Dmin 38km	Az.gap 92°		Rsd 0.1s	5ph/4stn	Dmin 340km	Az.gap 338°	
Corr. -0.237	6M/6stn	Msd 0.3	1↑		Corr. -0.256	3M/1stn	Msd 0.1		
				01/11693					01/11715
AUG 27 153527.6s	36.92S	178.66W	33km	M=4.0	AUG 28 005719.5s	37.05S	179.89W	33km	M=4.9
	0.6	0.06	0.05	R		0.6	0.03	0.04	R
Rsd 0.2s	7ph/5stn	Dmin 402km	Az.gap 341°		Rsd 0.2s	12ph/8stn	Dmin 252km	Az.gap 304°	
Corr. -0.670	2M/2stn	Msd 0.4			Corr. 0.109	21M/11stn	Msd 0.2	1↑	
				01/11694					01/11719
AUG 27 154152.9s	38.03S	175.96E	302km	M=3.8	AUG 28 025546.0s	36.90S	179.16W	33km	M=3.9
	0.3	0.02	0.02	2		1.2	0.17	0.08	R
Rsd 0.1s	16ph/14stn	Dmin 52km	Az.gap 154°		Rsd 0.3s	5ph/3stn	Dmin 362km	Az.gap 345°	
Corr. -0.324	4M/4stn	Msd 0.2			Corr. -0.629	1M/1stn	Msd N.D.		
				01/11695					01/11725
AUG 27 170821.7s	36.55S	179.67W	33km	M=3.8	AUG 28 033310.2s	37.01S	179.38W	33km	M=4.2
	1.0	0.12	0.07	R		0.8	0.04	0.06	R
Rsd 0.2s	6ph/5stn	Dmin 342km	Az.gap 344°		Rsd 0.3s	12ph/9stn	Dmin 340km	Az.gap 310°	
Corr. -0.564	2M/2stn	Msd 0.2			Corr. 0.239	5M/3stn	Msd 0.1		
				01/11697					01/11727
AUG 27 171254.0s	36.94S	179.07W	33km	M=4.5	AUG 28 034959.0s	37.03S	179.53W	33km	M=4.2
	0.3	0.02	0.03	R		0.9	0.05	0.06	R
Rsd 0.1s	6ph/6stn	Dmin 368km	Az.gap 338°		Rsd 0.3s	9ph/5stn	Dmin 278km	Az.gap 314°	
Corr. -0.753	6M/5stn	Msd 0.3			Corr. 0.028	4M/2stn	Msd 0.2		
				01/11701					01/11731
AUG 27 184941.3s	36.94S	179.27W	33km	M=3.9	AUG 28 042716.9s	36.99S	177.07E	268km	M=5.2
	1.5	0.06	0.12	R		0.5	0.06	0.06	4
Rsd 0.4s	6ph/5stn	Dmin 351km	Az.gap 311°		Rsd 0.2s	22ph/18stn	Dmin 61km	Az.gap 233°	
Corr. -0.222	4M/4stn	Msd 0.1			Corr. 0.821	10M/5stn	Msd 0.2	3↑ 1↓	
				01/11703					01/11734
AUG 27 194816.4s	36.87S	179.04W	33km	M=3.8	AUG 28 050256.3s	37.02S	179.18W	33km	M=3.7
	0.5	0.07	0.04	R		0.8	0.13	0.05	R
Rsd 0.1s	4ph/3stn	Dmin 374km	Az.gap 345°		Rsd 0.2s	5ph/3stn	Dmin 354km	Az.gap 344°	
Corr. -0.405	1M/1stn	Msd N.D.			Corr. -0.655	1M/1stn	Msd N.D.		
				01/11704					01/11735
AUG 27 194950.0s	37.24S	178.98W	33km	M=4.2	AUG 28 074529.7s	36.75S	179.32W	33km	M=4.4
	0.7	0.09	0.03	R		0.6	0.04	0.04	R
Rsd 0.1s	5ph/4stn	Dmin 354km	Az.gap 344°		Rsd 0.3s	16ph/11stn	Dmin 312km	Az.gap 312°	
Corr. -0.186	2M/1stn	Msd 0.1			Corr. 0.126	11M/9stn	Msd 0.1		

				01/11739					01/11780
AUG 28 085318.7s	36.55S	179.40W	33km	M=4.2	AUG 29 035227.0s	36.91S	179.32W	33km	M=4.1
	0.6	0.04	0.04	R		2.2	0.40	0.21	R
Rsd 0.2s	14ph/10stn	Dmin 362km	Az.gap 312°		Rsd 0.6s	7ph/5stn	Dmin 301km	Az.gap 347°	
Corr. 0.350	11M/9stn	Msd 0.1			Corr. -0.755	2M/1stn	Msd 0.0		
				01/11740					01/11781
AUG 28 085741.9s	36.69S	179.03W	33km	M=3.9	AUG 29 042606.4s	36.75S	179.26W	33km	M=4.1
	1.2	0.10	0.11	R		0.7	0.04	0.05	R
Rsd 0.4s	5ph/4stn	Dmin 383km	Az.gap 339°		Rsd 0.3s	14ph/11stn	Dmin 316km	Az.gap 311°	
Corr. -0.463	3M/3stn	Msd 0.2			Corr. 0.228	6M/5stn	Msd 0.2		
				01/11743					01/11782
AUG 28 101125.7s	36.78S	179.07W	33km	M=3.7	AUG 29 042723.2s	36.77S	179.16W	33km	M=3.6
	1.3	0.13	0.09	R		1.1	0.08	0.08	R
Rsd 0.4s	6ph/5stn	Dmin 375km	Az.gap 340°		Rsd 0.3s	5ph/4stn	Dmin 322km	Az.gap 320°	
Corr. -0.245	2M/2stn	Msd 0.0			Corr. -0.317	3M/3stn	Msd 0.1		
				01/11749					01/11783
AUG 28 124459.7s	36.70S	179.41W	33km	M=4.4	AUG 29 044831.5s	37.30S	178.91W	33km	M=4.1
	0.5	0.03	0.03	R		0.4	0.10	0.05	R
Rsd 0.2s	16ph/10stn	Dmin 310km	Az.gap 311°		Rsd 0.1s	6ph/4stn	Dmin 366km	Az.gap 352°	
Corr. 0.306	11M/11stn	Msd 0.3			Corr. -0.804	2M/1stn	Msd 0.0		
				01/11752					01/11789
AUG 28 140920.6s	36.99S	179.01W	33km	M=3.8	AUG 29 080215.8s	36.88S	179.08W	33km	M=3.7
	1.1	0.12	0.08	R		2.4	0.26	0.17	R
Rsd 0.4s	9ph/7stn	Dmin 317km	Az.gap 337°		Rsd 0.6s	4ph/3stn	Dmin 370km	Az.gap 345°	
Corr. -0.454	4M/4stn	Msd 0.2			Corr. -0.562	1M/1stn	Msd N.D.		
				01/11757					01/11795
AUG 28 160533.5s	36.77S	179.30W	33km	M=4.5	AUG 29 130408.9s	36.86S	179.55W	33km	M=4.5
	0.7	0.04	0.05	R		0.7	0.04	0.05	R
Rsd 0.3s	15ph/11stn	Dmin 312km	Az.gap 311°		Rsd 0.3s	13ph/9stn	Dmin 288km	Az.gap 309°	
Corr. 0.127	16M/14stn	Msd 0.2			Corr. 0.320	11M/8stn	Msd 0.2		
				01/11758					01/11796
AUG 28 160859.6s	36.96S	179.17W	33km	M=4.2	AUG 29 130432.5s	36.50S	178.40W	33km	M=4.3
	0.4	0.04	0.03	R		0.1	R	R	R
Rsd 0.1s	10ph/9stn	Dmin 359km	Az.gap 335°		Rsd 0.4s	8ph/8stn	Dmin 393km	Az.gap 318°	
Corr. -0.477	7M/6stn	Msd 0.2			Corr. R	3M/3stn	Msd 0.2		
				01/11759					01/11797
AUG 28 162346.4s	37.43S	178.80W	33km	M=3.8	AUG 29 135341.8s	36.46S	179.15W	33km	M=4.5
	0.6	0.11	0.04	R		0.9	0.05	0.07	R
Rsd 0.1s	4ph/3stn	Dmin 372km	Az.gap 352°		Rsd 0.4s	14ph/11stn	Dmin 345km	Az.gap 314°	
Corr. -0.378	1M/1stn	Msd N.D.			Corr. -0.134	13M/11stn	Msd 0.2		
				01/11761					01/11798
AUG 28 164644.7s	40.48S	174.23E	81km	M=3.7	AUG 29 135456.7s	36.50S	179.09W	33km	M=5.1
	0.2	0.01	0.01	3		0.7	0.06	0.06	R
Rsd 0.2s	42ph/32stn	Dmin 44km	Az.gap 92°		Rsd 0.2s	22ph/17stn	Dmin 350km	Az.gap 314°	
Corr. 0.266	10M/8stn	Msd 0.3	5↑3↓		Corr. -0.508	18M/9stn	Msd 0.2		
				01/11768					01/11799
AUG 28 211050.2s	37.36S	179.35W	33km	M=3.8	AUG 29 140044.2s	36.50S	178.40W	33km	M=4.6
	0.8	0.11	0.05	R		0.2	R	R	R
Rsd 0.2s	6ph/4stn	Dmin 268km	Az.gap 343°		Rsd 0.6s	10ph/10stn	Dmin 443km	Az.gap 318°	
Corr. -0.443	1M/1stn	Msd N.D.			Corr. R	3M/3stn	Msd 0.1		
				01/11779					01/11800
AUG 29 034825.1s	36.98S	179.10W	33km	M=4.6	AUG 29 142623.4s	36.39S	179.08W	33km	M=4.1
	0.9	0.10	0.05	R		0.6	0.04	0.04	R
Rsd 0.2s	11ph/8stn	Dmin 311km	Az.gap 336°		Rsd 0.2s	11ph/9stn	Dmin 355km	Az.gap 315°	
Corr. -0.217	16M/10stn	Msd 0.2			Corr. -0.156	4M/4stn	Msd 0.3		

				01/11801					01/11837
AUG 29	142800.5s	36.40S	179.18W	33km M=4.8	AUG 30	080645.8s	37.38S	179.25W	33km M=3.8
	1.0	0.05	0.06	R		1.1	0.10	0.08	R
Rsd 0.3s	14ph/10stn	Dmin 348km	Az.gap 315°		Rsd 0.4s	8ph/5stn	Dmin 233km	Az.gap 337°	
Corr. 0.414	10M/5stn	Msd 0.1			Corr. -0.311	3M/3stn	Msd 0.4	1↑	
				01/11802					01/11843
AUG 29	143157.0s	37.30S	178.99W	33km M=4.0	AUG 30	133025.6s	37.26S	179.31W	33km M=3.5
	0.6	0.06	0.04	R		0.3	0.03	0.02	R
Rsd 0.2s	10ph/7stn	Dmin 300km	Az.gap 330°		Rsd 0.1s	4ph/3stn	Dmin 233km	Az.gap 343°	
Corr. -0.204	6M/6stn	Msd 0.3			Corr. -0.140	1M/1stn	Msd N.D.		
				01/11805					01/11845
AUG 29	161456.1s	45.38S	166.98E	64km M=3.8	AUG 30	151512.4s	37.19S	178.86W	33km M=3.7
	0.3	0.02	0.02	2		1.4	0.10	0.12	R
Rsd 0.1s	13ph/8stn	Dmin 17km	Az.gap 252°		Rsd 0.4s	5ph/4stn	Dmin 273km	Az.gap 336°	
Corr. -0.053	10M/6stn	Msd 0.2	1↑4↓		Corr. -0.664	3M/3stn	Msd 0.2		
				01/11808					01/11847
AUG 29	171612.4s	37.16S	179.32W	33km M=4.1	AUG 30	154527.3s	37.41S	179.20W	33km M=4.0
	0.5	0.05	0.04	R		0.7	0.07	0.05	R
Rsd 0.2s	6ph/4stn	Dmin 283km	Az.gap 343°		Rsd 0.3s	11ph/7stn	Dmin 236km	Az.gap 329°	
Corr. -0.432	3M/1stn	Msd 0.0			Corr. -0.312	4M/4stn	Msd 0.3		
				01/11810					01/11849
AUG 29	171908.2s	36.98S	179.31W	33km M=4.2	AUG 30	173741.8s	36.78S	179.00W	33km M=4.2
	0.6	0.05	0.04	R		0.9	0.09	0.07	R
Rsd 0.2s	12ph/8stn	Dmin 296km	Az.gap 312°		Rsd 0.4s	10ph/6stn	Dmin 282km	Az.gap 340°	
Corr. -0.071	6M/4stn	Msd 0.3			Corr. -0.484	2M/2stn	Msd 0.3		
				01/11813					01/11852
AUG 29	194008.9s	38.01S	176.35E	148km M=4.0	AUG 30	182609.2s	36.90S	179.14W	33km M=3.9
	0.4	0.03	0.02	3		0.2	0.03	0.01	R
Rsd 0.1s	15ph/12stn	Dmin 72km	Az.gap 251°		Rsd 0.1s	5ph/3stn	Dmin 264km	Az.gap 345°	
Corr. -0.374	10M/8stn	Msd 0.2	2↑1↓		Corr. -0.626	1M/1stn	Msd N.D.		
				01/11818					01/11853
AUG 29	215630.9s	38.27S	175.90E	182km M=3.9	AUG 30	183434.2s	37.33S	179.18W	33km M=4.2
	0.2	0.02	0.01	2		0.8	0.07	0.06	R
Rsd 0.1s	11ph/8stn	Dmin 87km	Az.gap 238°		Rsd 0.4s	9ph/5stn	Dmin 240km	Az.gap 338°	
Corr. -0.637	5M/5stn	Msd 0.1	1↑1↓		Corr. -0.392	2M/2stn	Msd 0.4		
				01/11819					01/11854
AUG 29	222331.6s	37.59S	179.09W	33km M=3.8	AUG 30	193150.2s	36.94S	178.84W	33km M=3.8
	1.9	0.15	0.11	R		0.9	0.09	0.07	R
Rsd 0.5s	8ph/7stn	Dmin 277km	Az.gap 331°		Rsd 0.3s	8ph/6stn	Dmin 286km	Az.gap 341°	
Corr. 0.056	4M/3stn	Msd 0.3			Corr. -0.471	4M/4stn	Msd 0.3		
				01/11828					01/11855
AUG 30	051739.8s	37.25S	177.35E	177km M=3.5	AUG 30	193639.3s	37.32S	179.11W	33km M=3.9
	0.6	0.06	0.04	4		0.4	0.03	0.03	R
Rsd 0.3s	10ph/7stn	Dmin 114km	Az.gap 284°		Rsd 0.1s	6ph/3stn	Dmin 247km	Az.gap 338°	
Corr. -0.513	5M/5stn	Msd 0.1			Corr. -0.295	2M/2stn	Msd 0.3		
				01/11832					01/11858
AUG 30	061954.2s	40.18S	176.74E	63km M=3.6	AUG 30	223654.6s	37.12S	179.56W	33km M=5.3
	0.2	0.01	0.02	4		0.8	0.06	0.06	R
Rsd 0.2s	33ph/25stn	Dmin 20km	Az.gap 185°		Rsd 0.3s	17ph/13stn	Dmin 196km	Az.gap 305°	
Corr. -0.393	15M/10stn	Msd 0.2	3↑4↓		Corr. -0.239	30M/15stn	Msd 0.2	1↑2↓	
				01/11836					01/11859
AUG 30	075204.0s	37.15S	179.08W	33km M=3.9	AUG 30	224938.2s	37.03S	179.40W	33km M=3.6
	0.6	0.05	0.04	R		0.3	0.03	0.02	R
Rsd 0.3s	9ph/6stn	Dmin 257km	Az.gap 338°		Rsd 0.1s	6ph/4stn	Dmin 213km	Az.gap 336°	
Corr. -0.418	3M/3stn	Msd 0.2			Corr. -0.466	2M/2stn	Msd 0.2		

				01/11862					01/11888
AUG 31 000940.9s	37.02S	179.46W	33km	M=3.6	AUG 31 064841.7s	37.10S	179.43W	33km	M=3.7
	0.5	0.06	0.04	R		0.5	0.08	0.05	R
Rsd 0.2s	6ph/4stn	Dmin 208km	Az.gap 337°		Rsd 0.2s	5ph/3stn	Dmin 209km	Az.gap 347°	
Corr. -0.470	2M/2stn	Msd 0.2			Corr. -0.782	3M/3stn	Msd 0.2		
				01/11866					01/11890
AUG 31 010911.8s	37.34S	179.03W	33km	M=3.7	AUG 31 071122.2s	36.15S	179.76W	33km	M=3.7
	1.2	0.07	0.08	R		0.5	0.06	0.06	R
Rsd 0.5s	8ph/6stn	Dmin 238km	Az.gap 320°		Rsd 0.2s	5ph/3stn	Dmin 277km	Az.gap 347°	
Corr. -0.204	3M/3stn	Msd 0.2			Corr. -0.743	3M/3stn	Msd 0.0		
				01/11867					01/11893
AUG 31 011406.0s	36.99S	179.15W	33km	M=3.7	AUG 31 082334.3s	36.74S	178.87W	33km	M=4.0
	0.3	0.03	0.02	R		1.1	0.10	0.09	R
Rsd 0.1s	6ph/4stn	Dmin 236km	Az.gap 337°		Rsd 0.4s	9ph/7stn	Dmin 269km	Az.gap 336°	
Corr. -0.483	2M/2stn	Msd 0.2			Corr. -0.386	5M/5stn	Msd 0.3		
				01/11869					01/11894
AUG 31 021254.2s	36.78S	179.24W	33km	M=4.4	AUG 31 091359.2s	36.61S	179.27W	33km	M=3.6
	0.6	0.04	0.04	R		0.2	0.03	0.03	R
Rsd 0.2s	11ph/7stn	Dmin 236km	Az.gap 313°		Rsd 0.1s	5ph/3stn	Dmin 242km	Az.gap 351°	
Corr. -0.113	8M/5stn	Msd 0.1			Corr. -0.808	3M/3stn	Msd 0.2		
				01/11873					01/11895
AUG 31 030111.5s	35.72S	178.30E	235km	M=3.8	AUG 31 091924.3s	36.39S	179.04W	33km	M=4.8
	0.4	0.06	0.05	7		0.3	0.03	0.03	R
Rsd 0.1s	5ph/4stn	Dmin 209km	Az.gap 340°		Rsd 0.1s	11ph/7stn	Dmin 272km	Az.gap 315°	
Corr. -0.638	3M/3stn	Msd 0.2	1↑		Corr. -0.328	14M/8stn	Msd 0.2		
				01/11876					01/11897
AUG 31 034412.8s	36.78S	179.63W	33km	M=3.5	AUG 31 095033.1s	36.19S	179.20W	33km	M=3.8
	1.5	0.17	0.11	R		1.6	0.32	0.23	R
Rsd 0.5s	7ph/4stn	Dmin 205km	Az.gap 340°		Rsd 0.4s	5ph/3stn	Dmin 272km	Az.gap 352°	
Corr. -0.500	3M/3stn	Msd 0.2			Corr. -0.885	2M/2stn	Msd 0.3		
				01/11877					01/11904
AUG 31 035612.4s	36.94S	179.31W	33km	M=4.3	AUG 31 102740.4s	36.75S	179.15W	33km	M=4.0
	0.4	0.04	0.04	R		0.4	0.03	0.03	R
Rsd 0.2s	10ph/7stn	Dmin 224km	Az.gap 315°		Rsd 0.1s	7ph/4stn	Dmin 245km	Az.gap 340°	
Corr. -0.521	9M/8stn	Msd 0.2			Corr. -0.535	3M/3stn	Msd 0.2		
				01/11878					01/11906
AUG 31 040540.0s	39.85S	179.14E	33km	M=3.5	AUG 31 103532.1s	36.77S	179.21W	33km	M=3.5
	0.5	0.02	0.04	R		0.8	0.10	0.06	R
Rsd 0.4s	22ph/17stn	Dmin 156km	Az.gap 257°		Rsd 0.2s	6ph/4stn	Dmin 240km	Az.gap 340°	
Corr. -0.530	5M/5stn	Msd 0.1			Corr. -0.644	2M/2stn	Msd 0.2		
				01/11879					01/11909
AUG 31 042816.7s	40.38S	174.65E	94km	M=4.7	AUG 31 115514.0s	36.02S	179.14W	33km	M=4.3
	0.2	0.01	0.01	3		0.7	0.09	0.07	R
Rsd 0.2s	50ph/39stn	Dmin 58km	Az.gap 77°		Rsd 0.2s	11ph/9stn	Dmin 288km	Az.gap 347°	
Corr. -0.082	12M/6stn	Msd 0.2	14↑ 11↓		Corr. -0.603	3M/3stn	Msd 0.2		
Felt Wellington (68).				01/11882					01/11910
AUG 31 053912.1s	36.85S	179.07W	33km	M=3.7	AUG 31 123703.0s	37.25S	179.34W	33km	M=4.0
	0.5	0.06	0.04	R		0.5	0.03	0.04	R
Rsd 0.2s	6ph/4stn	Dmin 248km	Az.gap 339°		Rsd 0.2s	8ph/6stn	Dmin 213km	Az.gap 332°	
Corr. -0.547	3M/3stn	Msd 0.2			Corr. -0.410	4M/4stn	Msd 0.2		
				01/11885					01/11911
AUG 31 062235.2s	36.21S	179.67W	33km	M=3.9	AUG 31 123744.3s	37.23S	179.06W	33km	M=3.6
	0.4	0.04	0.04	R		0.4	0.05	0.04	R
Rsd 0.1s	8ph/6stn	Dmin 237km	Az.gap 345°		Rsd 0.1s	6ph/4stn	Dmin 237km	Az.gap 345°	
Corr. -0.684	2M/2stn	Msd 0.0	1↑		Corr. -0.828	3M/3stn	Msd 0.3		

01/11912					01/11939				
AUG 31	124909.8s	37.02S	178.98W	33km M=3.6	AUG 31	211336.9s	37.48S	177.18E	131km M=3.6
	0.4	0.05	0.03	R		0.2	0.01	0.01	2
Rsd 0.1s	6ph/4stn		Dmin 249km	Az.gap 338°	Rsd 0.1s	10ph/7stn		Dmin 87km	Az.gap 242°
Corr. -0.551	3M/3stn		Msd 0.2		Corr. -0.606	3M/3stn		Msd 0.1	1↑ 1↓
01/11913					01/11941				
AUG 31	125837.4s	36.83S	179.33W	33km M=4.5	AUG 31	213351.7s	37.90S	175.66E	139km M=3.6
	0.5	0.05	0.04	R		0.5	0.04	0.06	8
Rsd 0.1s	14ph/10stn		Dmin 227km	Az.gap 313°	Rsd 0.2s	11ph/8stn		Dmin 133km	Az.gap 267°
Corr. -0.302	12M/7stn		Msd 0.2		Corr. -0.735	2M/2stn		Msd 0.1	
01/11914					01/11943				
AUG 31	131351.5s	37.05S	179.44W	33km M=3.7	SEP 01	000234.4s	36.89S	179.02W	33km M=4.0
	1.0	0.05	0.09	R		0.7	0.05	0.05	R
Rsd 0.2s	5ph/4stn		Dmin 210km	Az.gap 330°	Rsd 0.2s	9ph/6stn		Dmin 250km	Az.gap 336°
Corr. -0.660	4M/4stn		Msd 0.3		Corr. -0.244	3M/3stn		Msd 0.2	
01/11915					01/11944				
AUG 31	131726.6s	36.80S	179.31W	33km M=3.8	SEP 01	002612.4s	37.29S	178.97W	33km M=3.9
	0.7	0.08	0.05	R		1.3	0.07	0.09	R
Rsd 0.2s	6ph/4stn		Dmin 230km	Az.gap 339°	Rsd 0.3s	9ph/7stn		Dmin 244km	Az.gap 321°
Corr. -0.541	2M/2stn		Msd 0.4		Corr. -0.504	3M/3stn		Msd 0.2	
01/11918					01/11946				
AUG 31	144112.1s	36.34S	179.21W	33km M=4.7	SEP 01	012433.1s	36.96S	179.22W	33km M=4.0
	0.7	0.05	0.05	R		0.5	0.04	0.04	R
Rsd 0.2s	11ph/7stn		Dmin 262km	Az.gap 315°	Rsd 0.2s	9ph/7stn		Dmin 231km	Az.gap 335°
Corr. -0.159	11M/6stn		Msd 0.2		Corr. -0.434	3M/3stn		Msd 0.2	
01/11919					01/11950				
AUG 31	150825.3s	37.03S	179.17W	33km M=4.0	SEP 01	021349.7s	36.38S	179.10W	33km M=3.8
	0.4	0.03	0.03	R		0.7	0.08	0.07	R
Rsd 0.1s	11ph/7stn		Dmin 233km	Az.gap 331°	Rsd 0.2s	5ph/4stn		Dmin 268km	Az.gap 344°
Corr. -0.496	5M/5stn		Msd 0.3		Corr. -0.509	2M/2stn		Msd 0.4	
01/11920					01/11951				
AUG 31	152417.5s	36.29S	179.11W	33km M=4.0	SEP 01	022223.1s	37.35S	177.38E	139km M=3.7
	0.4	0.06	0.06	R		0.5	0.04	0.03	4
Rsd 0.1s	5ph/4stn		Dmin 272km	Az.gap 347°	Rsd 0.2s	11ph/9stn		Dmin 87km	Az.gap 248°
Corr. -0.839	2M/2stn		Msd 0.3		Corr. -0.533	2M/2stn		Msd 0.2	1↑
01/11921					01/11953				
AUG 31	152529.0s	36.56S	179.05W	33km M=3.9	SEP 01	024603.2s	36.68S	178.94W	33km M=4.0
	2.4	0.24	0.28	R		0.9	0.11	0.07	R
Rsd 0.6s	4ph/3stn		Dmin 262km	Az.gap 341°	Rsd 0.2s	7ph/4stn		Dmin 266km	Az.gap 341°
Corr. -0.806	3M/3stn		Msd 0.3		Corr. -0.615	2M/2stn		Msd 0.4	
01/11922					01/11954				
AUG 31	154729.4s	37.02S	176.88E	270km M=3.7	SEP 01	034050.1s	39.76S	174.41E	172km M=3.9
	0.5	0.06	0.05	5		0.5	0.02	0.03	4
Rsd 0.2s	10ph/8stn		Dmin 140km	Az.gap 273°	Rsd 0.2s	27ph/24stn		Dmin 45km	Az.gap 101°
Corr. -0.665	3M/3stn		Msd 0.1		Corr. -0.298	9M/8stn		Msd 0.4	1↑
01/11926					01/11955				
AUG 31	164323.3s	37.00S	178.89W	33km M=3.8	SEP 01	034949.7s	36.17S	179.27W	33km M=3.8
	1.2	0.08	0.09	R		0.1	0.02	0.02	R
Rsd 0.3s	7ph/5stn		Dmin 258km	Az.gap 334°	Rsd 0.0s	5ph/3stn		Dmin 268km	Az.gap 352°
Corr. -0.164	3M/3stn		Msd 0.2		Corr. -0.894	2M/2stn		Msd 0.2	
01/11931					01/11956				
AUG 31	180050.5s	36.36S	179.10W	33km M=4.6	SEP 01	051219.8s	39.84S	173.88E	142km M=3.9
	0.3	0.04	0.03	R		0.3	0.01	0.01	3
Rsd 0.1s	12ph/8stn		Dmin 269km	Az.gap 339°	Rsd 0.2s	41ph/32stn		Dmin 60km	Az.gap 141°
Corr. -0.687	17M/13stn		Msd 0.2		Corr. -0.476	14M/9stn		Msd 0.3	1↑

01/11960					01/11996				
SEP 01 065359.6s	36.73S	178.75W	33km	M=4.0	SEP 02 022002.2s	36.52S	179.73W	33km	M=3.8
	0.7	0.08	0.06	R		1.7	0.14	0.15	R
Rsd 0.2s	8ph/6stn	Dmin 279km	Az.gap 341°		Rsd 0.4s	5ph/4stn	Dmin 212km	Az.gap 344°	
Corr. -0.602	2M/2stn	Msd 0.4			Corr. -0.312	2M/2stn	Msd 0.2		
01/11965					01/11997				
SEP 01 084444.1s	36.73S	179.83E	33km	M=3.5	SEP 02 033452.2s	38.20S	176.56E	115km	M=3.9
	1.2	0.12	0.09	R		0.6	0.04	0.02	5
Rsd 0.3s	7ph/5stn	Dmin 166km	Az.gap 342°		Rsd 0.2s	11ph/9stn	Dmin 49km	Az.gap 233°	
Corr. -0.390	2M/2stn	Msd 0.5			Corr. -0.491	7M/7stn	Msd 0.2	1↑	
01/11967					01/11998				
SEP 01 092416.2s	36.18S	179.40W	33km	M=3.8	SEP 02 040108.8s	36.69S	179.17W	33km	M=4.0
	0.4	0.06	0.08	R		1.2	0.15	0.12	R
Rsd 0.1s	4ph/3stn	Dmin 258km	Az.gap 352°		Rsd 0.4s	9ph/6stn	Dmin 247km	Az.gap 343°	
Corr. -0.877	3M/3stn	Msd 0.2			Corr. -0.653	2M/2stn	Msd 0.2		
01/11968					01/12003				
SEP 01 092703.6s	36.86S	177.13E	211km	M=3.8	SEP 02 060940.0s	36.85S	179.44W	33km	M=3.6
	0.8	0.07	0.05	7		1.0	0.14	0.10	R
Rsd 0.3s	10ph/8stn	Dmin 132km	Az.gap 282°		Rsd 0.3s	6ph/4stn	Dmin 217km	Az.gap 339°	
Corr. -0.612	3M/3stn	Msd 0.3	2↑1↓		Corr. -0.663	2M/2stn	Msd 0.2		
01/11969					01/12004				
SEP 01 093549.3s	36.76S	179.36W	33km	M=3.5	SEP 02 061208.8s	37.16S	179.20W	33km	M=3.7
	0.5	0.05	0.04	R		1.2	0.11	0.08	R
Rsd 0.2s	5ph/4stn	Dmin 228km	Az.gap 340°		Rsd 0.5s	10ph/6stn	Dmin 226km	Az.gap 331°	
Corr. -0.412	2M/2stn	Msd 0.2			Corr. -0.281	2M/2stn	Msd 0.0		
01/11974					01/12007				
SEP 01 151534.9s	36.29S	179.17W	33km	M=3.5	SEP 02 063810.4s	36.52S	179.70W	33km	M=3.6
	0.1	0.02	0.02	R		0.7	0.12	0.13	R
Rsd 0.0s	4ph/3stn	Dmin 268km	Az.gap 352°		Rsd 0.2s	6ph/5stn	Dmin 214km	Az.gap 351°	
Corr. -0.850	2M/2stn	Msd 0.3			Corr. -0.879	2M/2stn	Msd 0.3		
01/11978					01/12008				
SEP 01 181706.5s	44.90S	167.62E	74km	M=3.6	SEP 02 070128.1s	37.10S	179.05W	33km	M=3.7
	0.4	0.02	0.02	3		1.2	0.07	0.09	R
Rsd 0.2s	14ph/8stn	Dmin 35km	Az.gap 193°		Rsd 0.3s	7ph/6stn	Dmin 241km	Az.gap 328°	
Corr. -0.402	11M/7stn	Msd 0.2	1↑2↓		Corr. -0.526	2M/2stn	Msd 0.3		
01/11982					01/12009				
SEP 01 195402.1s	37.09S	179.44W	12km	M=3.8	SEP 02 070713.8s	36.86S	179.38W	33km	M=4.4
	1.1	0.08	0.09	R		0.4	0.03	0.03	R
Rsd 0.4s	9ph/6stn	Dmin 208km	Az.gap 332°		Rsd 0.1s	15ph/12stn	Dmin 222km	Az.gap 310°	
Corr. -0.550	4M/4stn	Msd 0.2			Corr. -0.383	8M/7stn	Msd 0.2		
01/11983					01/12012				
SEP 01 195409.7s	40.15S	177.03E	37km	M=3.7	SEP 02 082230.0s	36.85S	179.58W	33km	M=3.5
	0.1	0.01	0.01	2		0.8	0.06	0.08	R
Rsd 0.2s	32ph/26stn	Dmin 19km	Az.gap 194°		Rsd 0.2s	5ph/4stn	Dmin 206km	Az.gap 337°	
Corr. -0.649	12M/8stn	Msd 0.2	1↑1↓		Corr. -0.732	2M/2stn	Msd 0.3		
01/11985					01/12018				
SEP 01 211012.7s	38.51S	175.81E	152km	M=3.6	SEP 02 092716.9s	36.73S	179.14W	33km	M=4.1
	0.7	0.04	0.02	5		0.4	0.05	0.03	R
Rsd 0.2s	15ph/12stn	Dmin 59km	Az.gap 204°		Rsd 0.1s	11ph/7stn	Dmin 247km	Az.gap 336°	
Corr. -0.764	9M/8stn	Msd 0.1			Corr. -0.526	3M/3stn	Msd 0.3		
01/11993					01/12019				
SEP 02 011332.3s	36.24S	179.30W	33km	M=3.8	SEP 02 093352.8s	37.36S	178.88W	33km	M=3.8
	0.3	0.06	0.06	R		0.1	0.03	0.01	R
Rsd 0.1s	5ph/3stn	Dmin 262km	Az.gap 352°		Rsd 0.0s	4ph/3stn	Dmin 264km	Az.gap 353°	
Corr. -0.895	2M/2stn	Msd 0.4			Corr. -0.727	1M/1stn	Msd N.D.		

				01/12020					01/12061						
SEP	02	110917.8s	37.10S	176.26E	232km	M=3.6			SEP	03	075743.4s	41.37S	172.85E	122km	M=3.7
		0.4	0.04	0.06	4						0.4	0.02	0.01	3	
		Rsd 0.1s	11ph/10stn	Dmin 149km	Az.gap 305°						Rsd 0.3s	34ph/23stn	Dmin 44km	Az.gap 92°	
		Corr. -0.728	6M/6stn	Msd 0.2							Corr. -0.201	11M/9stn	Msd 0.3	6↑ 2↓	
				01/12027											
SEP	02	153137.2s	37.42S	178.73W	33km	M=3.7			SEP	03	084801.9s	39.20S	174.82E	207km	M=3.8
		1.9	0.11	0.13	R						0.3	0.01	0.01	2	
		Rsd 0.6s	6ph/4stn	Dmin 263km	Az.gap 319°						Rsd 0.1s	28ph/22stn	Dmin 38km	Az.gap 159°	
		Corr. -0.373	2M/2stn	Msd 0.3							Corr. 0.098	7M/6stn	Msd 0.2	1↑	
				01/12028											
SEP	02	154634.1s	36.69S	179.32W	33km	M=3.8			SEP	03	093915.6s	36.42S	179.13W	33km	M=4.5
		0.2	0.03	0.02	R						0.4	0.05	0.03	R	
		Rsd 0.0s	4ph/3stn	Dmin 235km	Az.gap 350°						Rsd 0.1s	12ph/7stn	Dmin 264km	Az.gap 344°	
		Corr. -0.852	2M/2stn	Msd 0.3							Corr. -0.525	10M/6stn	Msd 0.2		
				01/12032											
SEP	02	170945.2s	36.63S	178.74W	33km	M=3.9			SEP	03	105709.8s	43.91S	168.96E	5km	M=3.7
		0.3	0.06	0.04	R						0.3	0.02	0.02	R	
		Rsd 0.1s	7ph/4stn	Dmin 285km	Az.gap 351°						Rsd 0.3s	16ph/10stn	Dmin 101km	Az.gap 178°	
		Corr. -0.892	2M/2stn	Msd 0.4							Corr. -0.674	9M/6stn	Msd 0.1	1↑	
				01/12033											
SEP	02	174046.0s	37.15S	179.09W	33km	M=3.6			SEP	03	111446.4s	36.77S	177.42E	197km	M=3.8
		0.1	0.02	0.01	R						0.8	0.07	0.08	6	
		Rsd 0.0s	4ph/3stn	Dmin 237km	Az.gap 349°						Rsd 0.3s	10ph/7stn	Dmin 121km	Az.gap 290°	
		Corr. -0.793	2M/2stn	Msd 0.3							Corr. -0.534	7M/7stn	Msd 0.3		
				01/12041											
SEP	02	215801.3s	36.78S	178.81W	33km	M=3.8			SEP	03	113925.2s	37.04S	179.49W	33km	M=4.0
		1.7	0.33	0.23	R						0.8	0.06	0.06	R	
		Rsd 0.4s	5ph/3stn	Dmin 272km	Az.gap 350°						Rsd 0.3s	10ph/8stn	Dmin 205km	Az.gap 314°	
		Corr. -0.903	1M/1stn	Msd N.D.							Corr. -0.134	8M/8stn	Msd 0.2		
				01/12043											
SEP	02	224456.8s	36.89S	178.97W	33km	M=3.9			SEP	03	160817.1s	37.22S	179.25W	33km	M=3.5
		1.7	0.13	0.11	R						0.4	0.04	0.03	R	
		Rsd 0.4s	7ph/5stn	Dmin 255km	Az.gap 333°						Rsd 0.1s	4ph/3stn	Dmin 221km	Az.gap 348°	
		Corr. -0.459	3M/3stn	Msd 0.2							Corr. -0.560	2M/2stn	Msd 0.1		
				01/12045											
SEP	02	232847.1s	38.56S	177.85E	25km	M=3.9			SEP	03	181841.5s	38.15S	176.20E	135km	M=3.7
		0.1	0.01	0.01	2						0.3	0.01	0.01	4	
		Rsd 0.3s	25ph/20stn	Dmin 17km	Az.gap 78°						Rsd 0.2s	14ph/10stn	Dmin 81km	Az.gap 134°	
		Corr. -0.137	8M/4stn	Msd 0.1	3↑ 5↓						Corr. -0.146	9M/9stn	Msd 0.1	1↓	
				Felt Gisborne district.											
				01/12047											
SEP	03	000229.4s	36.39S	179.03W	33km	M=4.4			SEP	03	190941.9s	36.66S	179.17W	33km	M=3.7
		0.6	0.04	0.05	R						0.8	0.13	0.12	R	
		Rsd 0.2s	13ph/10stn	Dmin 273km	Az.gap 315°						Rsd 0.2s	4ph/3stn	Dmin 248km	Az.gap 351°	
		Corr. -0.027	11M/9stn	Msd 0.2							Corr. -0.903	2M/2stn	Msd 0.2		
				01/12048											
SEP	03	005613.3s	36.97S	179.08W	33km	M=3.5			SEP	03	193521.4s	37.06S	179.10W	33km	M=3.8
		1.0	0.09	0.08	R						0.8	0.11	0.06	R	
		Rsd 0.3s	6ph/5stn	Dmin 243km	Az.gap 337°						Rsd 0.2s	6ph/4stn	Dmin 238km	Az.gap 336°	
		Corr. -0.214	2M/2stn	Msd 0.1							Corr. -0.522	2M/2stn	Msd 0.3		
				01/12095											
SEP	03	194146.2s	37.02S	178.88W	33km	M=3.9			SEP	03	194146.2s	37.02S	178.88W	33km	M=3.9
		0.3	0.05	0.03	R						0.3	0.05	0.03	R	
		Rsd 0.1s	5ph/3stn	Dmin 258km	Az.gap 349°						Rsd 0.1s	5ph/3stn	Dmin 258km	Az.gap 349°	
		Corr. -0.860	2M/2stn	Msd 0.3							Corr. -0.860	2M/2stn	Msd 0.3		

				01/12102					01/12157
SEP	03	225700.2s	38.58S 177.85E	29km M=3.7	SEP	05	163604.8s	36.45S 179.03W	33km M=4.7
		0.2	0.02 0.02	3			0.4	0.04 0.03	R
Rsd	0.4s	17ph/14stn	Dmin 17km	Az.gap 93°	Rsd	0.1s	11ph/7stn	Dmin 270km	Az.gap 315°
Corr.	-0.613	14M/12stn	Msd 0.3	1↑ 1↓	Corr.	-0.565	9M/6stn	Msd 0.2	
Felt Otoko (36).									
				01/12104					01/12159
SEP	04	001504.4s	37.39S 179.34W	33km M=4.4	SEP	05	173347.4s	35.97S 179.44E	33km M=4.9
		0.7	0.05 0.05	R			1.0	0.06 0.05	R
Rsd	0.3s	10ph/6stn	Dmin 225km	Az.gap 310°	Rsd	0.3s	22ph/18stn	Dmin 208km	Az.gap 307°
Corr.	-0.392	11M/8stn	Msd 0.3		Corr.	0.533	23M/12stn	Msd 0.2	1↑ 2↓
				01/12105					01/12160
SEP	04	022626.2s	36.48S 179.29W	33km M=4.0	SEP	05	173645.3s	37.03S 178.36W	33km M=3.9
		1.0	0.10 0.08	R			0.8	0.06 0.07	R
Rsd	0.4s	10ph/7stn	Dmin 248km	Az.gap 314°	Rsd	0.3s	10ph/8stn	Dmin 303km	Az.gap 334°
Corr.	-0.433	7M/7stn	Msd 0.3		Corr.	-0.572	5M/5stn	Msd 0.3	
				01/12107					01/12164
SEP	04	035340.2s	41.23S 172.70E	196km M=4.2	SEP	05	191540.6s	36.59S 178.82W	33km M=4.3
		0.4	0.02 0.02	3			0.3	0.04 0.03	R
Rsd	0.3s	37ph/27stn	Dmin 47km	Az.gap 110°	Rsd	0.1s	9ph/5stn	Dmin 307km	Az.gap 346°
Corr.	-0.236	12M/10stn	Msd 0.4	10↑ 4↓	Corr.	-0.667	1M/1stn	Msd N.D.	
				01/12109					01/12166
SEP	04	062640.4s	36.89S 179.32W	33km M=3.5	SEP	05	204739.8s	37.17S 176.60E	266km M=3.6
		0.6	0.07 0.07	R			1.0	0.08 0.10	8
Rsd	0.1s	4ph/3stn	Dmin 225km	Az.gap 349°	Rsd	0.4s	9ph/7stn	Dmin 129km	Az.gap 309°
Corr.	-0.699	2M/2stn	Msd 0.1		Corr.	-0.293	1M/1stn	Msd N.D.	
				01/12113					01/12176
SEP	04	091618.7s	38.48S 176.30E	191km M=3.7	SEP	06	004517.4s	37.76S 179.40E	33km M=3.8
		0.4	0.02 0.03	3			1.0	0.10 0.05	R
Rsd	0.1s	15ph/13stn	Dmin 75km	Az.gap 203°	Rsd	0.3s	5ph/3stn	Dmin 106km	Az.gap 333°
Corr.	-0.621	5M/5stn	Msd 0.1		Corr.	0.003	1M/1stn	Msd N.D.	1↓
				01/12123					01/12178
SEP	04	142336.8s	37.37S 177.80E	101km M=4.5	SEP	06	045730.0s	37.87S 176.48E	165km M=3.8
		0.4	0.02 0.02	4			0.7	0.04 0.03	5
Rsd	0.2s	15ph/12stn	Dmin 51km	Az.gap 190°	Rsd	0.3s	11ph/9stn	Dmin 70km	Az.gap 275°
Corr.	0.272	8M/4stn	Msd 0.2	2↓	Corr.	-0.004	5M/5stn	Msd 0.2	1↑ 1↓
				01/12136					01/12180
SEP	05	045410.3s	36.72S 179.13W	33km M=3.9	SEP	06	051755.5s	37.25S 179.30W	33km M=3.9
		0.3	0.03 0.02	R			0.4	0.04 0.03	R
Rsd	0.1s	8ph/7stn	Dmin 248km	Az.gap 341°	Rsd	0.2s	7ph/5stn	Dmin 216km	Az.gap 334°
Corr.	-0.406	2M/2stn	Msd 0.0		Corr.	-0.325	2M/2stn	Msd 0.2	
				01/12141					01/12211
SEP	05	091206.5s	36.74S 179.14W	33km M=3.8	SEP	06	223106.9s	37.29S 179.32W	33km M=3.7
		1.2	0.17 0.17	R			0.3	0.04 0.02	R
Rsd	0.2s	5ph/4stn	Dmin 274km	Az.gap 346°	Rsd	0.1s	5ph/3stn	Dmin 230km	Az.gap 343°
Corr.	-0.879	2M/2stn	Msd 0.3		Corr.	-0.414	2M/2stn	Msd 0.3	
				01/12156					01/12225
SEP	05	162332.0s	36.62S 178.91W	33km M=4.2	SEP	07	081054.9s	36.81S 179.18W	33km M=4.2
		0.7	0.07 0.07	R			0.5	0.06 0.04	R
Rsd	0.2s	10ph/8stn	Dmin 271km	Az.gap 340°	Rsd	0.2s	7ph/5stn	Dmin 240km	Az.gap 332°
Corr.	-0.596	5M/4stn	Msd 0.3		Corr.	-0.531	6M/4stn	Msd 0.1	
				01/12229					01/12229
SEP	07	111354.4s	37.07S 176.99E	250km M=4.7	SEP	07	111354.4s	37.07S 176.99E	250km M=4.7
		0.4	0.02 0.02	3			0.4	0.02 0.02	3
Rsd	0.1s	21ph/18stn	Dmin 106km	Az.gap 190°	Rsd	0.1s	21ph/18stn	Dmin 106km	Az.gap 190°
Corr.	0.622	13M/7stn	Msd 0.2	10↑ 2↓	Corr.	0.622	13M/7stn	Msd 0.2	10↑ 2↓

01/12233					01/12261				
SEP 07 125218.1s	37.39S	179.27W	33km	M=3.6	SEP 08 081953.8s	37.27S	179.10W	33km	M=3.9
	0.4	0.04	0.03	R		0.7	0.05	0.04	R
Rsd 0.2s	6ph/4stn	Dmin 216km	Az.gap 332°		Rsd 0.3s	7ph/4stn	Dmin 233km	Az.gap 329°	
Corr. -0.277	2M/2stn	Msd 0.2			Corr. -0.214	3M/3stn	Msd 0.1		
01/12238					01/12262				
SEP 07 182632.8s	37.13S	179.39W	33km	M=4.1	SEP 08 083216.7s	40.35S	174.25E	78km	M=3.8
	1.2	0.10	0.09	R		0.2	0.01	0.01	3
Rsd 0.5s	9ph/6stn	Dmin 211km	Az.gap 325°		Rsd 0.2s	50ph/35stn	Dmin 58km	Az.gap 97°	
Corr. -0.386	6M/4stn	Msd 0.2	1↓		Corr. -0.122	8M/4stn	Msd 0.2	6↑ 4↓	
01/12241					01/12263				
SEP 07 214425.0s	41.25S	178.58E	33km	M=3.5	SEP 08 085423.7s	36.74S	178.89W	33km	M=3.9
	0.5	0.03	0.04	R		0.5	0.06	0.04	R
Rsd 0.2s	10ph/8stn	Dmin 259km	Az.gap 273°		Rsd 0.2s	7ph/5stn	Dmin 267km	Az.gap 341°	
Corr. -0.809	5M/5stn	Msd 0.3			Corr. -0.476	3M/3stn	Msd 0.2		
01/12248					01/12289				
SEP 08 011907.3s	41.07S	178.28E	12km	M=3.8	SEP 08 180553.9s	38.31S	175.99E	175km	M=3.9
	0.7	0.04	0.05	R		0.6	0.03	0.02	4
Rsd 0.4s	25ph/19stn	Dmin 167km	Az.gap 232°		Rsd 0.2s	18ph/15stn	Dmin 77km	Az.gap 104°	
Corr. -0.801	13M/12stn	Msd 0.3			Corr. 0.359	11M/9stn	Msd 0.3	1↑	
01/12250					01/12293				
SEP 08 032939.9s	40.48S	174.63E	58km	M=4.0	SEP 08 203019.5s	39.18S	174.83E	221km	M=4.3
	0.2	0.01	0.01	4		0.5	0.03	0.04	4
Rsd 0.2s	37ph/29stn	Dmin 49km	Az.gap 78°		Rsd 0.3s	34ph/27stn	Dmin 39km	Az.gap 97°	
Corr. -0.159	13M/9stn	Msd 0.2	5↑ 4↓		Corr. 0.006	17M/12stn	Msd 0.3	11↑ 9↓	
Felt Wanganui (57).					01/12300				
01/12252					SEP 09 023541.2s				
SEP 08 040434.5s	36.39S	178.12E	223km	M=4.2		36.62S	179.22W	33km	M=3.7
	0.7	0.06	0.05	6		0.5	0.10	0.08	R
Rsd 0.3s	10ph/9stn	Dmin 135km	Az.gap 303°		Rsd 0.1s	5ph/3stn	Dmin 245km	Az.gap 350°	
Corr. -0.290	6M/6stn	Msd 0.2			Corr. -0.866	3M/3stn	Msd 0.2		
01/12254					01/12302				
SEP 08 043421.2s	40.50S	174.62E	58km	M=3.8	SEP 09 040148.8s	38.76S	175.66E	134km	M=4.1
	0.2	0.01	0.01	4		0.2	0.01	0.01	2
Rsd 0.3s	38ph/31stn	Dmin 48km	Az.gap 77°		Rsd 0.2s	42ph/35stn	Dmin 8km	Az.gap 63°	
Corr. -0.083	12M/8stn	Msd 0.2	5↑ 3↓		Corr. -0.373	14M/11stn	Msd 0.3	17↑ 8↓	
01/12256					01/12316				
SEP 08 055327.2s	36.59S	179.37W	33km	M=4.2	SEP 09 084900.9s	36.87S	179.38W	33km	M=3.7
	0.6	0.03	0.05	R		0.4	0.04	0.03	R
Rsd 0.2s	10ph/7stn	Dmin 235km	Az.gap 316°		Rsd 0.1s	8ph/5stn	Dmin 222km	Az.gap 331°	
Corr. -0.218	9M/7stn	Msd 0.2			Corr. -0.400	4M/4stn	Msd 0.1	1↑	
01/12259					01/12317				
SEP 08 080105.8s	36.59S	178.96W	33km	M=3.9	SEP 09 091100.6s	36.91S	177.84E	114km	M=4.0
	0.9	0.11	0.08	R		0.5	0.02	0.02	6
Rsd 0.3s	7ph/5stn	Dmin 268km	Az.gap 340°		Rsd 0.3s	17ph/14stn	Dmin 87km	Az.gap 237°	
Corr. -0.629	4M/4stn	Msd 0.2			Corr. 0.479	10M/8stn	Msd 0.2	1↓	
01/12260					01/12319				
SEP 08 081902.0s	36.73S	179.48W	33km	M=3.5	SEP 09 092542.7s	36.49S	179.54W	12km	M=4.3
	0.6	0.09	0.07	R		0.7	0.06	0.06	R
Rsd 0.2s	6ph/4stn	Dmin 219km	Az.gap 350°		Rsd 0.2s	11ph/7stn	Dmin 228km	Az.gap 312°	
Corr. -0.799	3M/3stn	Msd 0.2			Corr. -0.443	19M/16stn	Msd 0.2		
01/12329					SEP 09 134921.7s				
SEP 09 134921.7s						45.14S	167.47E	116km	M=3.9
						0.5	0.02	0.02	4
Rsd 0.3s						15ph/9stn	Dmin 44km	Az.gap 181°	
Corr. -0.025						15M/11stn	Msd 0.4	2↑ 4↓	

01/12331					01/12358								
SEP	09	140433.0s	36.90S	179.06W	33km	M=3.9	SEP	10	003756.0s	36.60S	178.83W	33km	M=4.0
		1.0	0.06	0.08	R				0.3	0.05	0.03	R	
Rsd	0.2s	10ph/8stn	Dmin	247km	Az.gap	331°	Rsd	0.1s	8ph/6stn	Dmin	278km	Az.gap	342°
Corr.	-0.473	3M/3stn	Msd	0.3			Corr.	-0.655	3M/3stn	Msd	0.2		
01/12333					01/12360								
SEP	09	143410.1s	36.44S	179.30W	33km	M=3.7	SEP	10	005041.0s	36.61S	178.83W	33km	M=3.9
		0.1	0.01	0.01	R				0.2	0.03	0.02	R	
Rsd	0.0s	6ph/4stn	Dmin	249km	Az.gap	351°	Rsd	0.0s	6ph/5stn	Dmin	278km	Az.gap	342°
Corr.	-0.855	3M/3stn	Msd	0.2			Corr.	-0.714	2M/2stn	Msd	0.4		
01/12334					01/12361								
SEP	09	144356.6s	36.48S	179.28W	33km	M=3.7	SEP	10	011407.6s	36.65S	178.71W	33km	M=3.8
		0.4	0.08	0.06	R				1.2	0.22	0.17	R	
Rsd	0.1s	6ph/4stn	Dmin	249km	Az.gap	351°	Rsd	0.3s	6ph/4stn	Dmin	285km	Az.gap	351°
Corr.	-0.850	3M/3stn	Msd	0.3			Corr.	-0.931	3M/3stn	Msd	0.2		
01/12341					01/12363								
SEP	09	180538.2s	36.32S	178.95W	33km	M=3.7	SEP	10	013305.9s	36.52S	179.18W	33km	M=3.9
		0.6	0.07	0.05	R				0.3	0.04	0.03	R	
Rsd	0.2s	6ph/4stn	Dmin	283km	Az.gap	345°	Rsd	0.1s	8ph/5stn	Dmin	255km	Az.gap	343°
Corr.	-0.651	3M/3stn	Msd	0.4			Corr.	-0.663	3M/3stn	Msd	0.3		
01/12348					01/12371								
SEP	09	213305.8s	38.79S	176.07E	93km	M=3.5	SEP	10	030937.0s	36.72S	178.82W	33km	M=3.9
		0.6	0.05	0.04	6				0.8	0.07	0.07	R	
Rsd	0.2s	7ph/5stn	Dmin	52km	Az.gap	174°	Rsd	0.3s	9ph/7stn	Dmin	274km	Az.gap	338°
Corr.	-0.936	1M/1stn	Msd	N.D.	1↓		Corr.	-0.564	5M/5stn	Msd	0.2		
01/12350					01/12372								
SEP	09	214513.2s	37.00S	178.94W	33km	M=3.9	SEP	10	031331.7s	36.60S	178.82W	33km	M=4.3
		0.6	0.04	0.05	R				0.3	0.04	0.03	R	
Rsd	0.2s	11ph/9stn	Dmin	253km	Az.gap	330°	Rsd	0.1s	11ph/8stn	Dmin	279km	Az.gap	332°
Corr.	-0.580	7M/7stn	Msd	0.2			Corr.	-0.650	7M/5stn	Msd	0.2		
01/12352					01/12376								
SEP	09	233851.2s	36.45S	178.96W	33km	M=4.8	SEP	10	055855.2s	36.77S	179.14W	33km	M=4.1
		0.8	0.05	0.05	R				0.4	0.03	0.03	R	
Rsd	0.2s	11ph/7stn	Dmin	275km	Az.gap	315°	Rsd	0.2s	10ph/8stn	Dmin	245km	Az.gap	312°
Corr.	-0.040	9M/5stn	Msd	0.2			Corr.	-0.401	6M/6stn	Msd	0.2		
01/12353					01/12379								
SEP	09	234338.8s	36.88S	178.72W	33km	M=4.3	SEP	10	071635.0s	36.70S	179.09W	33km	M=4.2
		0.6	0.06	0.05	R				0.3	0.02	0.03	R	
Rsd	0.2s	11ph/8stn	Dmin	298km	Az.gap	338°	Rsd	0.1s	14ph/11stn	Dmin	252km	Az.gap	315°
Corr.	-0.521	10M/6stn	Msd	0.2			Corr.	-0.224	8M/6stn	Msd	0.2		
01/12354					01/12380								
SEP	09	234838.2s	36.44S	179.01W	33km	M=4.8	SEP	10	072541.2s	36.74S	179.22W	33km	M=3.6
		0.6	0.05	0.04	R				0.6	0.10	0.07	R	
Rsd	0.2s	11ph/7stn	Dmin	271km	Az.gap	315°	Rsd	0.2s	5ph/3stn	Dmin	240km	Az.gap	350°
Corr.	-0.202	10M/5stn	Msd	0.1			Corr.	-0.777	2M/2stn	Msd	0.3		
01/12355					01/12382								
SEP	09	235501.6s	36.75S	178.81W	33km	M=3.8	SEP	10	073102.2s	36.67S	179.07W	33km	M=4.0
		0.7	0.06	0.05	R				0.5	0.07	0.04	R	
Rsd	0.2s	7ph/5stn	Dmin	273km	Az.gap	338°	Rsd	0.2s	7ph/5stn	Dmin	255km	Az.gap	342°
Corr.	-0.373	3M/3stn	Msd	0.3			Corr.	-0.551	4M/4stn	Msd	0.2		
01/12356					01/12386								
SEP	09	235714.5s	36.78S	178.61W	33km	M=3.9	SEP	10	082310.5s	36.83S	179.54W	33km	M=4.4
		0.3	0.09	0.05	R				0.4	0.04	0.03	R	
Rsd	0.1s	5ph/3stn	Dmin	289km	Az.gap	351°	Rsd	0.2s	10ph/6stn	Dmin	210km	Az.gap	309°
Corr.	-0.884	3M/3stn	Msd	0.2			Corr.	-0.361	19M/15stn	Msd	0.2		

				01/12388					01/12412						
SEP	10	083941.9s	36.47S	178.97W	33km	M=3.7			SEP	10	142027.6s	36.79S	179.29W	33km	M=4.1
		0.8	0.16	0.12	R						0.6	0.07	0.04	R	
Rsd	0.2s	5ph/3stn		Dmin 273km		Az.gap 351°			Rsd	0.2s	7ph/5stn		Dmin 232km		Az.gap 339°
Corr.	-0.886	3M/3stn		Msd 0.2					Corr.	-0.577	3M/3stn		Msd 0.1		
				01/12391					01/12413						
SEP	10	091509.7s	36.71S	179.13W	33km	M=4.0			SEP	10	142701.1s	36.66S	179.11W	33km	M=4.5
		0.5	0.03	0.04	R						0.3	0.04	0.03	R	
Rsd	0.2s	11ph/9stn		Dmin 249km		Az.gap 317°			Rsd	0.1s	13ph/10stn		Dmin 252km		Az.gap 314°
Corr.	-0.217	5M/5stn		Msd 0.2					Corr.	-0.691	15M/11stn		Msd 0.2		
				01/12396					01/12414						
SEP	10	111333.2s	36.64S	179.23W	33km	M=4.8			SEP	10	142749.2s	36.55S	179.36W	33km	M=4.6
		0.6	0.06	0.06	R						0.7	0.06	0.05	R	
Rsd	0.2s	11ph/7stn		Dmin 244km		Az.gap 313°			Rsd	0.2s	12ph/9stn		Dmin 239km		Az.gap 312°
Corr.	-0.529	12M/6stn		Msd 0.2		1↑			Corr.	-0.079	15M/10stn		Msd 0.2		
				01/12397					01/12415						
SEP	10	111921.3s	36.73S	179.19W	33km	M=3.9			SEP	10	142939.8s	36.65S	178.94W	33km	M=4.9
		0.4	0.02	0.03	R						0.5	0.05	0.04	R	
Rsd	0.2s	9ph/7stn		Dmin 243km		Az.gap 311°			Rsd	0.2s	12ph/8stn		Dmin 267km		Az.gap 315°
Corr.	-0.112	4M/4stn		Msd 0.2					Corr.	-0.471	12M/8stn		Msd 0.2		
				01/12398					01/12416						
SEP	10	112106.2s	36.94S	179.10W	33km	M=3.8			SEP	10	143025.4s	37.08S	178.58W	33km	M=4.9
		0.7	0.05	0.06	R						1.4	0.10	0.10	R	
Rsd	0.2s	7ph/4stn		Dmin 242km		Az.gap 335°			Rsd	0.6s	11ph/9stn		Dmin 282km		Az.gap 313°
Corr.	-0.484	4M/4stn		Msd 0.2					Corr.	-0.404	15M/11stn		Msd 0.2		
				01/12402					01/12417						
SEP	10	132741.4s	36.98S	179.00W	33km	M=3.9			SEP	10	143218.5s	36.90S	178.80W	33km	M=4.0
		1.1	0.08	0.08	R						0.8	0.05	0.06	R	
Rsd	0.4s	9ph/6stn		Dmin 249km		Az.gap 334°			Rsd	0.2s	9ph/6stn		Dmin 269km		Az.gap 336°
Corr.	-0.322	4M/4stn		Msd 0.3					Corr.	-0.555	4M/4stn		Msd 0.2		
				01/12404					01/12418						
SEP	10	134304.2s	36.67S	179.29W	33km	M=4.0			SEP	10	143346.4s	36.87S	179.09W	33km	M=4.1
		0.8	0.05	0.05	R						0.3	0.04	0.03	R	
Rsd	0.3s	10ph/6stn		Dmin 238km		Az.gap 315°			Rsd	0.1s	10ph/6stn		Dmin 245km		Az.gap 332°
Corr.	0.032	6M/5stn		Msd 0.2					Corr.	-0.749	8M/8stn		Msd 0.2		
				01/12406					01/12419						
SEP	10	135721.8s	36.76S	179.32W	33km	M=4.8			SEP	10	143458.4s	37.01S	179.00W	33km	M=3.8
		1.0	0.06	0.07	R						1.0	0.08	0.08	R	
Rsd	0.2s	16ph/12stn		Dmin 231km		Az.gap 310°			Rsd	0.3s	8ph/4stn		Dmin 248km		Az.gap 334°
Corr.	0.277	14M/8stn		Msd 0.2		1↑			Corr.	-0.556	4M/4stn		Msd 0.2		
				01/12407					01/12420						
SEP	10	140004.3s	37.05S	179.23W	33km	M=4.1			SEP	10	144303.3s	36.70S	179.24W	33km	M=4.2
		0.3	0.03	0.03	R						0.5	0.03	0.04	R	
Rsd	0.1s	9ph/6stn		Dmin 227km		Az.gap 329°			Rsd	0.2s	11ph/7stn		Dmin 240km		Az.gap 311°
Corr.	-0.487	13M/12stn		Msd 0.2					Corr.	-0.318	11M/10stn		Msd 0.2		
				01/12410					01/12421						
SEP	10	141302.7s	36.78S	179.24W	33km	M=4.0			SEP	10	144427.4s	37.13S	179.00W	33km	M=4.1
		0.1	0.01	0.01	R						0.9	0.07	0.07	R	
Rsd	0.0s	6ph/4stn		Dmin 237km		Az.gap 340°			Rsd	0.3s	10ph/8stn		Dmin 245km		Az.gap 327°
Corr.	-0.580	3M/3stn		Msd 0.3					Corr.	-0.668	10M/10stn		Msd 0.2		
				01/12411					01/12422						
SEP	10	141641.8s	36.85S	179.20W	33km	M=4.1			SEP	10	144604.8s	36.55S	179.27W	33km	M=4.6
		0.9	0.08	0.08	R						0.7	0.06	0.06	R	
Rsd	0.3s	10ph/8stn		Dmin 237km		Az.gap 336°			Rsd	0.2s	12ph/7stn		Dmin 245km		Az.gap 313°
Corr.	-0.512	5M/4stn		Msd 0.2					Corr.	-0.493	9M/5stn		Msd 0.2		

01/12423					01/12440								
SEP	10	145741.5s	36.58S	179.11W	33km	M=4.2	SEP	10	190437.9s	36.83S	179.25W	128km	M=4.0
		0.7	0.10	0.07	R				0.9	0.11	0.11	22	
Rsd	0.2s	9ph/6stn		Dmin 257km		Az.gap 337°	Rsd	0.4s	10ph/6stn		Dmin 233km		Az.gap 337°
Corr.	-0.648	7M/5stn		Msd 0.1			Corr.	-0.768	4M/4stn		Msd 0.1		
01/12424					01/12441								
SEP	10	145953.0s	37.03S	179.08W	33km	M=3.9	SEP	10	201833.3s	36.49S	179.47W	33km	M=3.6
		1.0	0.08	0.08	R				0.6	0.10	0.09	R	
Rsd	0.3s	10ph/7stn		Dmin 241km		Az.gap 330°	Rsd	0.2s	5ph/3stn		Dmin 233km		Az.gap 351°
Corr.	-0.437	5M/5stn		Msd 0.2			Corr.	-0.849	3M/3stn		Msd 0.3		
01/12428					01/12442								
SEP	10	160341.0s	38.47S	175.87E	138km	M=3.8	SEP	10	203712.4s	36.91S	179.10W	33km	M=3.6
		0.2	0.01	0.01	1				0.4	0.04	0.03	R	
Rsd	0.1s	12ph/8stn		Dmin 66km		Az.gap 216°	Rsd	0.1s	6ph/4stn		Dmin 242km		Az.gap 338°
Corr.	-0.748	8M/8stn		Msd 0.3		1↑	Corr.	-0.501	3M/3stn		Msd 0.2		
01/12429					01/12446								
SEP	10	161333.7s	36.52S	178.87W	33km	M=4.2	SEP	11	000739.9s	38.59S	175.98E	168km	M=3.5
		0.6	0.08	0.06	R				0.7	0.03	0.03	5	
Rsd	0.2s	7ph/5stn		Dmin 279km		Az.gap 343°	Rsd	0.3s	12ph/9stn		Dmin 60km		Az.gap 205°
Corr.	-0.651	2M/2stn		Msd 0.2			Corr.	-0.504	6M/6stn		Msd 0.2		4↑2↓
01/12430					01/12447								
SEP	10	161853.7s	36.95S	179.06W	33km	M=4.0	SEP	11	012111.4s	36.75S	179.08W	33km	M=4.7
		1.3	0.10	0.10	R				0.6	0.04	0.05	R	
Rsd	0.5s	9ph/6stn		Dmin 244km		Az.gap 335°	Rsd	0.2s	13ph/10stn		Dmin 250km		Az.gap 311°
Corr.	-0.264	3M/3stn		Msd 0.2			Corr.	-0.069	21M/16stn		Msd 0.2		
01/12431					01/12448								
SEP	10	162150.8s	36.80S	179.09W	33km	M=3.7	SEP	11	012902.5s	36.61S	179.24W	33km	M=4.5
		0.7	0.07	0.06	R				0.6	0.06	0.05	R	
Rsd	0.2s	4ph/3stn		Dmin 248km		Az.gap 340°	Rsd	0.2s	11ph/7stn		Dmin 244km		Az.gap 315°
Corr.	-0.617	2M/2stn		Msd 0.3			Corr.	-0.376	13M/8stn		Msd 0.2		
01/12432					01/12449								
SEP	10	162611.7s	36.99S	179.04W	33km	M=3.9	SEP	11	013048.7s	36.79S	179.21W	33km	M=4.6
		0.8	0.07	0.06	R				0.5	0.05	0.04	R	
Rsd	0.3s	8ph/5stn		Dmin 246km		Az.gap 334°	Rsd	0.2s	10ph/6stn		Dmin 238km		Az.gap 314°
Corr.	-0.321	2M/2stn		Msd 0.1			Corr.	-0.485	12M/7stn		Msd 0.2		
01/12435					01/12450								
SEP	10	175427.9s	36.68S	179.10W	33km	M=4.8	SEP	11	013647.3s	37.50S	176.65E	173km	M=4.2
		0.7	0.05	0.06	R				0.4	0.03	0.02	4	
Rsd	0.3s	14ph/11stn		Dmin 253km		Az.gap 312°	Rsd	0.1s	16ph/12stn		Dmin 93km		Az.gap 220°
Corr.	-0.410	8M/4stn		Msd 0.2			Corr.	-0.329	11M/9stn		Msd 0.3		3↑2↓
01/12436					01/12451								
SEP	10	175659.0s	37.15S	178.74W	33km	M=3.8	SEP	11	014051.4s	36.75S	179.32W	33km	M=4.4
		1.5	0.08	0.10	R				0.6	0.04	0.04	R	
Rsd	0.4s	8ph/6stn		Dmin 266km		Az.gap 324°	Rsd	0.2s	14ph/11stn		Dmin 232km		Az.gap 311°
Corr.	-0.450	5M/5stn		Msd 0.2			Corr.	-0.057	15M/11stn		Msd 0.2		1↑1↓
01/12437					01/12452								
SEP	10	180002.4s	36.83S	178.79W	33km	M=4.2	SEP	11	014359.7s	36.91S	179.08W	33km	M=3.9
		0.9	0.06	0.07	R				1.2	0.14	0.09	R	
Rsd	0.2s	6ph/4stn		Dmin 272km		Az.gap 332°	Rsd	0.4s	8ph/6stn		Dmin 245km		Az.gap 335°
Corr.	-0.619	4M/4stn		Msd 0.2			Corr.	-0.427	3M/3stn		Msd 0.3		
01/12438					01/12454								
SEP	10	180849.6s	35.67S	178.68E	33km	M=3.5	SEP	11	025720.3s	37.03S	179.07W	33km	M=3.7
		3.1	0.18	0.30	R				0.9	0.08	0.07	R	
Rsd	0.5s	4ph/3stn		Dmin 269km		Az.gap 342°	Rsd	0.3s	10ph/7stn		Dmin 241km		Az.gap 333°
Corr.	0.250	2M/2stn		Msd 0.3			Corr.	-0.469	5M/5stn		Msd 0.2		

01/12455					01/12505				
SEP	11	030224.2s	36.68S 179.33W	33km M=3.6	SEP	11	155917.3s	36.95S 179.21W	33km M=3.9
		0.9 0.16 0.12	R				1.8 0.16 0.16	R	
Rsd	0.3s	6ph/4stn	Dmin 234km	Az.gap 350°	Rsd	0.6s	10ph/8stn	Dmin 232km	Az.gap 335°
Corr.	-0.835	3M/3stn	Msd 0.3		Corr.	-0.575	4M/4stn	Msd 0.3	
01/12457					01/12516				
SEP	11	032019.1s	36.61S 179.25W	33km M=3.9	SEP	11	202413.6s	36.82S 179.16W	33km M=4.2
		0.3 0.03 0.02	R				0.5 0.04 0.03	R	
Rsd	0.1s	4ph/3stn	Dmin 244km	Az.gap 342°	Rsd	0.2s	11ph/7stn	Dmin 241km	Az.gap 316°
Corr.	-0.573	2M/2stn	Msd 0.2		Corr.	0.067	7M/5stn	Msd 0.2	
01/12458					01/12518				
SEP	11	032815.4s	36.90S 179.05W	33km M=3.6	SEP	11	210332.8s	37.02S 178.96W	33km M=3.7
		0.6 0.09 0.04	R				0.2 0.02 0.01	R	
Rsd	0.2s	6ph/4stn	Dmin 271km	Az.gap 345°	Rsd	0.1s	4ph/3stn	Dmin 251km	Az.gap 338°
Corr.	-0.636	2M/2stn	Msd 0.3		Corr.	-0.316	2M/2stn	Msd 0.2	
01/12460					01/12534				
SEP	11	035519.3s	36.65S 179.32W	33km M=4.5	SEP	12	010716.1s	37.12S 179.01W	33km M=3.6
		0.5 0.04 0.03	R				1.3 0.08 0.10	R	
Rsd	0.1s	10ph/6stn	Dmin 236km	Az.gap 312°	Rsd	0.3s	6ph/5stn	Dmin 244km	Az.gap 328°
Corr.	-0.170	20M/15stn	Msd 0.2		Corr.	-0.598	3M/3stn	Msd 0.2	
01/12461					01/12536				
SEP	11	041256.9s	36.91S 179.19W	33km M=4.1	SEP	12	013622.4s	37.21S 179.19W	33km M=3.7
		0.5 0.04 0.04	R				0.8 0.07 0.06	R	
Rsd	0.2s	9ph/6stn	Dmin 235km	Az.gap 330°	Rsd	0.3s	7ph/5stn	Dmin 226km	Az.gap 330°
Corr.	-0.441	5M/3stn	Msd 0.1		Corr.	-0.161	3M/3stn	Msd 0.2	
01/12465					01/12538				
SEP	11	051826.1s	36.98S 179.37W	33km M=3.8	SEP	12	014041.7s	37.03S 179.40W	33km M=4.8
		0.8 0.07 0.06	R				0.9 0.07 0.06	R	
Rsd	0.3s	6ph/4stn	Dmin 217km	Az.gap 337°	Rsd	0.2s	10ph/6stn	Dmin 214km	Az.gap 307°
Corr.	-0.287	3M/3stn	Msd 0.2		Corr.	-0.158	14M/8stn	Msd 0.1	1↓
01/12467					01/12540				
SEP	11	055834.7s	36.81S 179.07W	33km M=3.5	SEP	12	021746.1s	37.24S 179.35W	33km M=3.7
		1.5 0.18 0.11	R				1.1 0.13 0.07	R	
Rsd	0.5s	6ph/4stn	Dmin 249km	Az.gap 337°	Rsd	0.4s	8ph/5stn	Dmin 212km	Az.gap 334°
Corr.	-0.487	4M/4stn	Msd 0.2		Corr.	-0.442	3M/3stn	Msd 0.2	
01/12479					01/12541				
SEP	11	092630.9s	36.64S 179.11W	33km M=4.2	SEP	12	025635.5s	40.56S 174.35E	89km M=3.7
		0.3 0.03 0.03	R				0.2 0.01 0.01	4	
Rsd	0.1s	15ph/11stn	Dmin 253km	Az.gap 313°	Rsd	0.3s	39ph/30stn	Dmin 45km	Az.gap 87°
Corr.	-0.441	14M/11stn	Msd 0.2		Corr.	-0.175	9M/8stn	Msd 0.3	8↑ 1↓
01/12481					01/12542				
SEP	11	103104.8s	38.53S 175.82E	153km M=3.9	SEP	12	030815.7s	36.05S 179.14W	33km M=4.2
		0.4 0.03 0.02	3				1.1 0.06 0.09	R	
Rsd	0.1s	17ph/13stn	Dmin 58km	Az.gap 209°	Rsd	0.3s	13ph/9stn	Dmin 286km	Az.gap 321°
Corr.	-0.729	10M/9stn	Msd 0.2	1↑	Corr.	0.098	7M/6stn	Msd 0.2	
01/12482					01/12543				
SEP	11	103631.9s	36.74S 178.72W	33km M=3.8	SEP	12	031051.6s	35.99S 178.89W	33km M=3.6
		0.5 0.09 0.06	R				0.1 0.03 0.03	R	
Rsd	0.1s	5ph/3stn	Dmin 281km	Az.gap 351°	Rsd	0.0s	5ph/3stn	Dmin 308km	Az.gap 353°
Corr.	-0.830	3M/3stn	Msd 0.2		Corr.	-0.922	3M/3stn	Msd 0.2	
01/12500					01/12544				
SEP	11	152007.1s	36.69S 179.29W	33km M=3.7	SEP	12	032012.7s	37.18S 179.38W	33km M=3.6
		0.3 0.03 0.02	R				0.9 0.09 0.06	R	
Rsd	0.1s	6ph/5stn	Dmin 237km	Az.gap 341°	Rsd	0.3s	8ph/5stn	Dmin 210km	Az.gap 334°
Corr.	-0.623	2M/2stn	Msd 0.5		Corr.	-0.346	3M/3stn	Msd 0.2	

01/12545					01/12581				
SEP	12	032934.1s	46.68S 165.72E	33km M=3.6	SEP	12	221654.0s	36.64S 179.54W	33km M=3.6
		1.3 0.05	0.08 R				1.1 0.19	0.15 R	
Rsd	0.5s	9ph/6stn	Dmin 175km	Az.gap 303°	Rsd	0.4s	5ph/3stn	Dmin 220km	Az.gap 350°
Corr.	0.253	5M/5stn	Msd 0.3		Corr.	-0.822	3M/3stn	Msd 0.3	
01/12554					01/12584				
SEP	12	071212.5s	36.88S 179.24W	33km M=3.8	SEP	12	234742.0s	36.53S 179.19W	33km M=3.5
		1.0 0.11	0.08 R				0.5 0.10	0.07 R	
Rsd	0.3s	7ph/4stn	Dmin 232km	Az.gap 339°	Rsd	0.1s	5ph/3stn	Dmin 253km	Az.gap 351°
Corr.	-0.539	3M/3stn	Msd 0.2		Corr.	-0.883	3M/3stn	Msd 0.2	
01/12555					01/12589				
SEP	12	075135.0s	37.31S 179.24W	33km M=4.0	SEP	13	014435.1s	36.83S 179.39W	33km M=4.1
		1.1 0.09	0.08 R				0.7 0.04	0.05 R	
Rsd	0.5s	10ph/7stn	Dmin 220km	Az.gap 328°	Rsd	0.2s	12ph/7stn	Dmin 222km	Az.gap 310°
Corr.	-0.411	6M/5stn	Msd 0.2	1↑	Corr.	-0.073	8M/8stn	Msd 0.2	
01/12557					01/12602				
SEP	12	092104.1s	37.19S 179.27W	33km M=3.8	SEP	13	051828.8s	37.15S 179.08W	33km M=3.7
		1.0 0.08	0.07 R				1.1 0.09	0.08 R	
Rsd	0.3s	9ph/6stn	Dmin 220km	Az.gap 327°	Rsd	0.4s	7ph/5stn	Dmin 237km	Az.gap 331°
Corr.	-0.349	4M/4stn	Msd 0.1		Corr.	-0.424	4M/4stn	Msd 0.2	
01/12560					01/12603				
SEP	12	102843.4s	38.04S 176.02E	181km M=4.1	SEP	13	060208.0s	36.72S 178.80W	33km M=4.2
		0.3 0.01	0.01 3				0.7 0.08	0.05 R	
Rsd	0.2s	29ph/23stn	Dmin 98km	Az.gap 113°	Rsd	0.2s	12ph/8stn	Dmin 276km	Az.gap 335°
Corr.	0.223	12M/9stn	Msd 0.2	1↑	Corr.	-0.402	12M/10stn	Msd 0.2	
01/12563					01/12606				
SEP	12	112258.3s	35.90S 179.06W	33km M=3.5	SEP	13	065745.0s	36.46S 178.97W	33km M=4.2
		0.5 0.08	0.07 R				0.6 0.04	0.03 R	
Rsd	0.1s	8ph/6stn	Dmin 302km	Az.gap 348°	Rsd	0.3s	10ph/6stn	Dmin 274km	Az.gap 319°
Corr.	-0.853	3M/3stn	Msd 0.3		Corr.	0.041	7M/5stn	Msd 0.2	
01/12565					01/12607				
SEP	12	120030.3s	37.01S 177.11E	233km M=3.7	SEP	13	075159.9s	36.43S 178.95W	33km M=4.1
		0.4 0.05	0.03 4				0.4 0.03	0.03 R	
Rsd	0.2s	12ph/10stn	Dmin 124km	Az.gap 263°	Rsd	0.2s	11ph/7stn	Dmin 277km	Az.gap 317°
Corr.	-0.550	7M/7stn	Msd 0.2		Corr.	-0.116	7M/6stn	Msd 0.2	
01/12571					01/12608				
SEP	12	181201.2s	39.68S 174.06E	243km M=3.7	SEP	13	080820.6s	36.57S 178.87W	33km M=4.0
		0.7 0.03	0.04 6				0.4 0.04	0.04 R	
Rsd	0.3s	28ph/24stn	Dmin 40km	Az.gap 138°	Rsd	0.2s	12ph/9stn	Dmin 276km	Az.gap 315°
Corr.	-0.439	8M/8stn	Msd 0.2	1↑1↓	Corr.	-0.332	6M/6stn	Msd 0.2	
01/12575					01/12613				
SEP	12	210323.5s	36.32S 179.14W	33km M=3.8	SEP	13	094939.4s	39.21S 174.87E	218km M=3.9
		0.5 0.07	0.05 R				0.3 0.02	0.01 3	
Rsd	0.2s	7ph/5stn	Dmin 269km	Az.gap 345°	Rsd	0.2s	29ph/23stn	Dmin 49km	Az.gap 149°
Corr.	-0.751	3M/3stn	Msd 0.3		Corr.	0.155	10M/10stn	Msd 0.2	2↑2↓
01/12578					01/12619				
SEP	12	214348.5s	36.86S 178.95W	33km M=4.0	SEP	13	120841.8s	36.86S 179.12W	33km M=3.9
		0.7 0.06	0.06 R				1.0 0.08	0.07 R	
Rsd	0.3s	10ph/7stn	Dmin 258km	Az.gap 336°	Rsd	0.3s	11ph/7stn	Dmin 243km	Az.gap 334°
Corr.	-0.430	5M/5stn	Msd 0.2		Corr.	-0.111	4M/4stn	Msd 0.2	
01/12579					01/12621				
SEP	12	215012.9s	36.66S 179.15W	33km M=3.9	SEP	13	141127.3s	36.71S 179.21W	33km M=3.7
		0.3 0.03	0.02 R				0.6 0.08	0.05 R	
Rsd	0.1s	7ph/5stn	Dmin 249km	Az.gap 341°	Rsd	0.2s	6ph/4stn	Dmin 271km	Az.gap 345°
Corr.	-0.413	3M/3stn	Msd 0.1		Corr.	-0.667	2M/2stn	Msd 0.3	

01/12622					01/12692				
SEP 13	144541.2s	36.56S	178.82W	33km M=3.5	SEP 15	085538.7s	35.41S	178.95E	33km M=3.6
	0.1	0.01	0.01	R		0.6	0.04	0.05	R
Rsd 0.0s	4ph/3stn		Dmin 309km	Az.gap 346°	Rsd 0.2s	5ph/3stn		Dmin 302km	Az.gap 335°
Corr. -0.809	1M/1stn		Msd N.D.		Corr. -0.290	2M/2stn		Msd 0.1	
01/12623					01/12695				
SEP 13	145221.3s	37.16S	178.97E	76km M=4.9	SEP 15	100148.6s	36.74S	179.32W	33km M=4.2
	0.5	0.03	0.03	8		0.6	0.04	0.04	R
Rsd 0.2s	30ph/24stn		Dmin 119km	Az.gap 289°	Rsd 0.3s	12ph/7stn		Dmin 261km	Az.gap 313°
Corr. 0.626	12M/6stn		Msd 0.2	8↑ 6↓	Corr. 0.045	6M/5stn		Msd 0.2	
01/12630					01/12696				
SEP 13	162854.1s	37.67S	177.48E	66km M=3.7	SEP 15	103417.9s	37.12S	179.00W	33km M=3.9
	0.3	0.02	0.01	4		0.7	0.06	0.05	R
Rsd 0.2s	25ph/21stn		Dmin 30km	Az.gap 180°	Rsd 0.3s	10ph/6stn		Dmin 265km	Az.gap 336°
Corr. 0.418	8M/6stn		Msd 0.2	1↓	Corr. -0.453	5M/5stn		Msd 0.3	
01/12652					01/12700				
SEP 13	223418.2s	36.71S	179.29W	33km M=4.9	SEP 15	123903.3s	36.38S	178.56E	161km M=3.6
	0.6	0.04	0.04	R		0.8	0.15	0.08	19
Rsd 0.3s	18ph/14stn		Dmin 265km	Az.gap 311°	Rsd 0.3s	5ph/3stn		Dmin 190km	Az.gap 337°
Corr. 0.039	20M/10stn		Msd 0.2		Corr. -0.220	2M/2stn		Msd 0.1	
01/12655					01/12705				
SEP 14	001823.4s	37.46S	176.64E	293km M=3.8	SEP 15	163543.2s	37.03S	178.97W	33km M=3.7
	0.0	0.00	0.00	0		1.0	0.10	0.09	R
Rsd 0.0s	4ph/3stn		Dmin 98km	Az.gap 306°	Rsd 0.3s	5ph/3stn		Dmin 270km	Az.gap 341°
Corr. -0.999	5M/5stn		Msd 0.1	1↑	Corr. -0.672	3M/3stn		Msd 0.2	
01/12660					01/12707				
SEP 14	022830.3s	38.30S	176.06E	148km M=3.6	SEP 15	183249.5s	36.89S	178.89W	33km M=4.4
	0.4	0.02	0.01	4		0.5	0.05	0.04	R
Rsd 0.2s	12ph/9stn		Dmin 80km	Az.gap 121°	Rsd 0.2s	7ph/4stn		Dmin 285km	Az.gap 345°
Corr. -0.017	9M/9stn		Msd 0.4	1↑	Corr. -0.601	4M/2stn		Msd 0.1	
01/12669					01/12723				
SEP 14	143647.9s	37.53S	179.36W	33km M=3.9	SEP 16	054931.7s	37.52S	179.30W	33km M=3.6
	0.8	0.08	0.06	R		0.8	0.10	0.03	R
Rsd 0.3s	6ph/3stn		Dmin 219km	Az.gap 343°	Rsd 0.2s	5ph/3stn		Dmin 223km	Az.gap 343°
Corr. -0.340	2M/2stn		Msd 0.2		Corr. -0.062	2M/2stn		Msd 0.2	
01/12677					01/12731				
SEP 14	194809.6s	36.58S	178.93W	33km M=3.8	SEP 16	082624.6s	36.95S	179.11W	33km M=3.7
	1.1	0.18	0.10	R		0.4	0.04	0.03	R
Rsd 0.3s	5ph/3stn		Dmin 299km	Az.gap 346°	Rsd 0.1s	6ph/4stn		Dmin 264km	Az.gap 342°
Corr. -0.801	2M/2stn		Msd 0.3		Corr. -0.476	2M/2stn		Msd 0.2	
01/12678					01/12739				
SEP 14	201335.4s	37.31S	179.16W	33km M=3.9	SEP 16	134734.3s	37.09S	179.14W	33km M=3.9
	0.8	0.07	0.06	R		0.6	0.09	0.05	R
Rsd 0.4s	8ph/4stn		Dmin 243km	Az.gap 338°	Rsd 0.2s	7ph/4stn		Dmin 255km	Az.gap 344°
Corr. -0.441	3M/3stn		Msd 0.2		Corr. -0.577	2M/2stn		Msd 0.2	
01/12681					01/12748				
SEP 14	225550.8s	37.85S	179.01W	33km M=3.8	SEP 16	171716.5s	36.47S	178.10E	220km M=3.8
	1.6	1.44	0.20	R		1.1	0.12	0.08	9
Rsd 0.5s	6ph/2stn		Dmin 241km	Az.gap 358°	Rsd 0.4s	9ph/7stn		Dmin 179km	Az.gap 320°
Corr. -0.891	2M/2stn		Msd 0.2		Corr. -0.278	2M/2stn		Msd 0.3	1↑
01/12686					01/12753				
SEP 15	042933.1s	37.01S	178.59W	33km M=4.1	SEP 16	192929.2s	44.56S	167.12E	5km M=3.6
	1.4	0.11	0.10	R		0.6	0.03	0.03	R
Rsd 0.4s	7ph/5stn		Dmin 303km	Az.gap 337°	Rsd 0.4s	11ph/7stn		Dmin 65km	Az.gap 233°
Corr. -0.519	6M/4stn		Msd 0.2		Corr. -0.631	11M/7stn		Msd 0.3	1↑ 1↓

01/12755					01/12788								
SEP	16	202823.7s	38.53S	175.61E	206km	M=3.6	SEP	18	003958.6s	36.50S	179.25W	33km	M=4.0
		0.1	0.03	0.08	1				0.9	0.07	0.06	R	
Rsd	0.0s	11ph/10stn	Dmin	53km	Az.gap	336°	Rsd	0.4s	8ph/5stn	Dmin	282km	Az.gap	318°
Corr.	-0.874	2M/2stn	Msd	0.0			Corr.	-0.034	3M/3stn	Msd	0.2		
01/12757					01/12789								
SEP	16	205920.0s	36.54S	178.94W	33km	M=4.4	SEP	18	005711.7s	45.18S	167.48E	136km	M=3.7
		0.7	0.05	0.04	R				0.5	0.03	0.02	4	
Rsd	0.3s	11ph/6stn	Dmin	301km	Az.gap	316°	Rsd	0.3s	11ph/6stn	Dmin	41km	Az.gap	175°
Corr.	0.129	9M/5stn	Msd	0.2			Corr.	-0.231	7M/6stn	Msd	0.3	1↑	
01/12758					01/12797								
SEP	16	214813.5s	37.16S	179.12W	33km	M=3.7	SEP	18	065043.8s	36.56S	179.29W	33km	M=4.7
		0.9	0.13	0.06	R				0.5	0.03	0.03	R	
Rsd	0.3s	5ph/3stn	Dmin	253km	Az.gap	344°	Rsd	0.2s	12ph/8stn	Dmin	274km	Az.gap	313°
Corr.	-0.508	1M/1stn	Msd	N.D.			Corr.	-0.093	10M/6stn	Msd	0.2		
01/12759					01/12806								
SEP	16	215556.8s	37.07S	179.51W	33km	M=4.0	SEP	18	095838.7s	36.99S	179.07W	33km	M=3.9
		1.5	0.08	0.10	R				0.5	0.05	0.05	R	
Rsd	0.7s	10ph/6stn	Dmin	226km	Az.gap	310°	Rsd	0.2s	9ph/5stn	Dmin	265km	Az.gap	341°
Corr.	-0.096	4M/4stn	Msd	0.2			Corr.	-0.592	3M/3stn	Msd	0.2		
01/12760					01/12812								
SEP	16	221305.0s	40.76S	173.14E	151km	M=3.6	SEP	18	130227.8s	36.87S	178.74W	33km	M=4.2
		0.4	0.02	0.02	3				1.0	0.12	0.06	R	
Rsd	0.3s	24ph/17stn	Dmin	52km	Az.gap	150°	Rsd	0.3s	11ph/7stn	Dmin	298km	Az.gap	340°
Corr.	-0.311	5M/5stn	Msd	0.3	3↑	2↓	Corr.	-0.500	7M/5stn	Msd	0.2		
01/12761					01/12813								
SEP	16	223311.1s	45.13S	167.47E	122km	M=4.1	SEP	18	131319.2s	36.12S	179.17W	33km	M=4.1
		0.5	0.02	0.02	3				0.3	0.05	0.04	R	
Rsd	0.3s	14ph/8stn	Dmin	45km	Az.gap	183°	Rsd	0.1s	5ph/3stn	Dmin	315km	Az.gap	347°
Corr.	-0.190	8M/5stn	Msd	0.1	1↑	1↓	Corr.	-0.823	2M/2stn	Msd	0.2		
01/12771					01/12816								
SEP	17	062116.1s	37.14S	179.28W	33km	M=3.6	SEP	18	143751.3s	37.26S	177.29E	149km	M=4.5
		0.9	0.12	0.05	R				0.2	0.02	0.01	2	
Rsd	0.2s	5ph/3stn	Dmin	241km	Az.gap	343°	Rsd	0.1s	26ph/23stn	Dmin	31km	Az.gap	205°
Corr.	-0.422	1M/1stn	Msd	N.D.			Corr.	0.766	14M/10stn	Msd	0.2	1↑	
01/12775					01/12818								
SEP	17	140955.7s	36.66S	178.73W	33km	M=3.7	SEP	18	165225.1s	45.14S	167.52E	117km	M=3.6
		0.5	0.08	0.04	R				0.5	0.02	0.02	4	
Rsd	0.1s	5ph/3stn	Dmin	310km	Az.gap	346°	Rsd	0.3s	12ph/7stn	Dmin	46km	Az.gap	174°
Corr.	-0.714	2M/2stn	Msd	0.1			Corr.	-0.168	10M/7stn	Msd	0.2	2↑	1↓
01/12780					01/12829								
SEP	17	154111.2s	36.73S	179.09W	33km	M=3.6	SEP	19	020533.5s	42.08S	173.17E	10km	M=3.6
		0.2	0.03	0.02	R				0.1	0.01	0.01	1	
Rsd	0.1s	7ph/5stn	Dmin	278km	Az.gap	345°	Rsd	0.3s	35ph/24stn	Dmin	1km	Az.gap	73°
Corr.	-0.641	2M/2stn	Msd	0.2			Corr.	0.035	14M/7stn	Msd	0.2	4↑	2↓
01/12785					01/12847								
SEP	17	184417.5s	38.07S	175.95E	185km	M=4.1	SEP	19	140645.0s	37.34S	179.19W	33km	M=3.7
		0.4	0.04	0.02	3				0.5	0.05	0.03	R	
Rsd	0.2s	15ph/12stn	Dmin	104km	Az.gap	232°	Rsd	0.2s	9ph/6stn	Dmin	240km	Az.gap	337°
Corr.	-0.621	10M/8stn	Msd	0.2	1↓		Corr.	-0.117	2M/2stn	Msd	0.2		
01/12786					01/12856								
SEP	17	210213.5s	36.52S	179.14W	33km	M=4.5	SEP	19	174123.5s	34.68S	179.22W	33km	M=4.6
		0.7	0.05	0.04	R				1.4	0.06	0.11	R	
Rsd	0.2s	10ph/6stn	Dmin	288km	Az.gap	314°	Rsd	0.4s	13ph/11stn	Dmin	439km	Az.gap	327°
Corr.	0.177	11M/7stn	Msd	0.3			Corr.	-0.057	8M/6stn	Msd	0.3		

01/12857					01/12938															
SEP	19	185952.1s	36.65S	179.09W	33km	M=4.4				SEP	21	194529.5s	37.98S	176.36E	179km	M=3.7				
		0.8	0.05	0.05	R							1.6	0.10	0.12	14					
		Rsd 0.4s	9ph/5stn	Dmin 283km	Az.gap 318°							Rsd 0.7s	11ph/8stn	Dmin 73km	Az.gap 246°					
		Corr. -0.063	6M/4stn	Msd 0.2								Corr. -0.092	7M/7stn	Msd 0.3	1↑					
01/12867					01/12939															
SEP	19	225127.5s	36.99S	178.88W	33km	M=3.7				SEP	21	210842.3s	39.24S	174.85E	191km	M=3.6				
		0.3	0.04	0.02	R							0.4	0.04	0.08	4					
		Rsd 0.1s	6ph/4stn	Dmin 280km	Az.gap 345°							Rsd 0.1s	14ph/12stn	Dmin 60km	Az.gap 222°					
		Corr. -0.592	2M/2stn	Msd 0.2								Corr. -0.777	5M/5stn	Msd 0.3						
01/12871					01/12944															
SEP	20	002044.6s	40.45S	174.62E	58km	M=3.6				SEP	22	003801.9s	40.17S	176.58E	59km	M=3.9				
		0.2	0.01	0.01	4							0.2	0.01	0.01	2					
		Rsd 0.2s	34ph/30stn	Dmin 52km	Az.gap 78°							Rsd 0.2s	23ph/14stn	Dmin 29km	Az.gap 149°					
		Corr. -0.212	13M/9stn	Msd 0.3	1↑1↓							Corr. -0.393	8M/5stn	Msd 0.1	1↑					
01/12880					01/12946															
SEP	20	102832.6s	39.22S	175.42E	207km	M=3.6				SEP	22	023006.4s	37.54S	175.73E	263km	M=4.3				
		0.6	0.04	0.07	4							0.2	0.02	0.02	2					
		Rsd 0.3s	14ph/10stn	Dmin 11km	Az.gap 167°							Rsd 0.1s	11ph/8stn	Dmin 145km	Az.gap 251°					
		Corr. -0.641	8M/8stn	Msd 0.3	1↑							Corr. -0.695	7M/7stn	Msd 0.2						
01/12896					01/12954															
SEP	20	191318.1s	36.43S	179.12W	33km	M=3.7				SEP	22	062831.2s	37.11S	178.73W	33km	M=4.0				
		0.5	0.12	0.09	R							1.0	0.15	0.06	R					
		Rsd 0.1s	4ph/2stn	Dmin 296km	Az.gap 354°							Rsd 0.3s	5ph/3stn	Dmin 287km	Az.gap 345°					
		Corr. -0.915	2M/2stn	Msd 0.3								Corr. -0.440	1M/1stn	Msd N.D.						
01/12905					01/12956															
SEP	21	030136.2s	38.51S	176.15E	128km	M=4.0				SEP	22	083652.3s	36.75S	178.81W	33km	M=3.8				
		0.3	0.02	0.01	3							0.4	0.07	0.04	R					
		Rsd 0.2s	19ph/15stn	Dmin 76km	Az.gap 162°							Rsd 0.1s	5ph/3stn	Dmin 299km	Az.gap 346°					
		Corr. -0.470	8M/7stn	Msd 0.3	4↑1↓							Corr. -0.765	2M/2stn	Msd 0.2						
01/12906					01/12957															
SEP	21	041645.2s	37.22S	176.83E	200km	M=4.1				SEP	22	091747.1s	36.73S	178.79W	33km	M=4.5				
		0.3	0.02	0.02	3							0.7	0.08	0.06	R					
		Rsd 0.2s	17ph/14stn	Dmin 112km	Az.gap 191°							Rsd 0.3s	10ph/6stn	Dmin 301km	Az.gap 338°					
		Corr. 0.362	9M/7stn	Msd 0.2	1↑1↓							Corr. -0.612	5M/3stn	Msd 0.1						
01/12927					01/12962															
SEP	21	130359.8s	37.10S	177.40E	129km	M=4.2				SEP	22	132803.1s	38.52S	175.89E	122km	M=4.1				
		0.5	0.03	0.02	5							0.2	0.01	0.01	2					
		Rsd 0.3s	15ph/13stn	Dmin 131km	Az.gap 221°							Rsd 0.2s	27ph/20stn	Dmin 62km	Az.gap 79°					
		Corr. 0.515	9M/7stn	Msd 0.2								Corr. 0.203	10M/8stn	Msd 0.2	6↑4↓					
01/12928					01/12963															
SEP	21	132025.6s	36.44S	179.09W	33km	M=3.9				SEP	22	132858.4s	36.71S	178.56W	33km	M=5.1				
		0.8	0.07	0.06	R							0.4	0.03	0.02	R					
		Rsd 0.3s	8ph/6stn	Dmin 296km	Az.gap 320°							Rsd 0.1s	15ph/9stn	Dmin 320km	Az.gap 313°					
		Corr. -0.486	3M/3stn	Msd 0.2								Corr. 0.056	17M/9stn	Msd 0.2						
01/12930					01/12964															
SEP	21	135230.9s	43.62S	169.84E	12km	M=4.5				SEP	22	133822.2s	37.29S	179.30W	33km	M=4.1				
		0.2	0.01	0.01	R							0.1	0.01	0.00	R					
		Rsd 0.2s	14ph/9stn	Dmin 95km	Az.gap 164°							Rsd 0.0s	7ph/4stn	Dmin 232km	Az.gap 343°					
		Corr. -0.648	20M/11stn	Msd 0.2	2↑2↓							Corr. -0.468	2M/2stn	Msd 0.1						
01/12935					01/12965															
SEP	21	154731.7s	39.30S	174.65E	157km	M=3.9				SEP	22	134802.5s	37.16S	179.29W	33km	M=4.0				
		0.4	0.02	0.01	3							0.4	0.15	0.07	R					
		Rsd 0.2s	29ph/22stn	Dmin 22km	Az.gap 146°							Rsd 0.1s	6ph/2stn	Dmin 239km	Az.gap 356°					
		Corr. -0.249	5M/5stn	Msd 0.2	1↑2↓							Corr. -0.941	2M/2stn	Msd 0.1						

				01/12967					01/12982
SEP	22	135407.7s	37.01S 179.35W	33km M=4.4	SEP	22	203358.3s	37.24S 179.30W	33km M=4.0
		0.6	0.04 0.04	R			0.4	0.05 0.02	R
Rsd	0.2s	10ph/6stn	Dmin 242km	Az.gap 309°	Rsd	0.1s	5ph/3stn	Dmin 235km	Az.gap 343°
Corr.	-0.226	11M/9stn	Msd 0.2	1↑	Corr.	-0.430	2M/2stn	Msd 0.2	
				01/12968					01/12984
SEP	22	135427.3s	37.01S 179.37W	33km M=4.6	SEP	22	235752.6s	36.61S 179.69W	33km M=3.9
		0.4	0.02 0.03	R			2.1	0.30 0.18	R
Rsd	0.1s	10ph/6stn	Dmin 240km	Az.gap 309°	Rsd	0.5s	5ph/3stn	Dmin 244km	Az.gap 346°
Corr.	-0.232	10M/8stn	Msd 0.2		Corr.	-0.796	1M/1stn	Msd N.D.	
				01/12969					01/12990
SEP	22	135710.1s	37.66S 179.14W	33km M=4.1	SEP	23	050747.0s	36.70S 178.99W	33km M=4.2
		0.4	0.06 0.04	R			0.8	0.05 0.05	R
Rsd	0.1s	5ph/4stn	Dmin 233km	Az.gap 349°	Rsd	0.3s	8ph/5stn	Dmin 287km	Az.gap 320°
Corr.	-0.871	2M/2stn	Msd 0.1		Corr.	0.080	4M/3stn	Msd 0.2	
				01/12970					01/12994
SEP	22	141128.6s	37.37S 179.30W	33km M=4.3	SEP	23	063727.4s	45.11S 167.44E	114km M=3.8
		1.0	0.10 0.07	R			0.3	0.02 0.01	2
Rsd	0.4s	8ph/6stn	Dmin 229km	Az.gap 336°	Rsd	0.2s	12ph/8stn	Dmin 45km	Az.gap 189°
Corr.	-0.412	4M/2stn	Msd 0.2		Corr.	-0.273	12M/9stn	Msd 0.4	4↑ 1↓
				01/12972					01/12995
SEP	22	154351.6s	37.73S 179.11W	33km M=4.0	SEP	23	064610.4s	40.08S 174.71E	77km M=3.6
		0.3	0.06 0.02	R			0.2	0.01 0.01	3
Rsd	0.1s	6ph/3stn	Dmin 235km	Az.gap 349°	Rsd	0.2s	40ph/29stn	Dmin 37km	Az.gap 76°
Corr.	-0.570	2M/2stn	Msd 0.0		Corr.	-0.130	12M/11stn	Msd 0.3	3↑ 3↓
				01/12973					01/12996
SEP	22	154413.6s	37.46S 178.82W	33km M=3.8	SEP	23	065627.8s	37.16S 179.34W	33km M=3.5
		0.2	0.05 0.02	R			0.1	0.06 0.03	R
Rsd	0.1s	4ph/3stn	Dmin 266km	Az.gap 352°	Rsd	0.0s	4ph/2stn	Dmin 235km	Az.gap 356°
Corr.	-0.865	2M/2stn	Msd 0.1		Corr.	-0.946	2M/2stn	Msd 0.3	
				01/12974					01/12997
SEP	22	163502.5s	36.98S 179.35W	33km M=4.5	SEP	23	072534.9s	47.45S 165.52E	33km M=3.7
		0.3	0.02 0.02	R			0.6	0.04 0.03	R
Rsd	0.1s	18ph/13stn	Dmin 244km	Az.gap 309°	Rsd	0.3s	12ph/7stn	Dmin 208km	Az.gap 317°
Corr.	0.013	17M/12stn	Msd 0.2	1↑	Corr.	0.191	6M/6stn	Msd 0.3	
				01/12977					01/12998
SEP	22	172339.8s	41.85S 171.82E	12km M=3.5	SEP	23	084912.6s	39.56S 174.16E	196km M=3.8
		0.2	0.01 0.02	R			0.4	0.02 0.03	4
Rsd	0.4s	21ph/13stn	Dmin 12km	Az.gap 139°	Rsd	0.1s	23ph/19stn	Dmin 124km	Az.gap 198°
Corr.	0.045	8M/4stn	Msd 0.2	2↑ 1↓	Corr.	-0.726	8M/8stn	Msd 0.3	
				01/12979					01/13000
SEP	22	190334.3s	36.94S 179.37W	33km M=4.1	SEP	23	094729.5s	36.32S 179.95W	33km M=3.8
		0.5	0.03 0.03	R			1.2	0.14 0.13	R
Rsd	0.2s	9ph/7stn	Dmin 244km	Az.gap 316°	Rsd	0.4s	6ph/4stn	Dmin 252km	Az.gap 344°
Corr.	-0.094	6M/4stn	Msd 0.3		Corr.	-0.660	2M/2stn	Msd 0.6	
				01/12980					01/13009
SEP	22	194217.2s	36.92S 179.41W	33km M=4.0	SEP	23	133549.5s	37.31S 179.30W	33km M=3.9
		0.4	0.06 0.03	R			0.5	0.04 0.03	R
Rsd	0.1s	5ph/3stn	Dmin 242km	Az.gap 344°	Rsd	0.2s	7ph/5stn	Dmin 232km	Az.gap 336°
Corr.	-0.689	1M/1stn	Msd N.D.		Corr.	0.088	2M/2stn	Msd 0.2	
				01/12981					
SEP	22	194320.6s	36.97S 179.44W	33km M=4.2					
		0.6	0.04 0.05	R					
Rsd	0.3s	7ph/5stn	Dmin 238km	Az.gap 315°					
Corr.	-0.117	2M/2stn	Msd 0.5						

Felt Wanganui (57).

01/13012					01/13051														
SEP	23	144117.1s	36.54S	179.01W	33km	M=4.4				SEP	24	133614.3s	37.40S	177.09E	33km	M=3.5			
		0.6	0.04	0.04	R							0.5	0.03	0.02	R				
Rsd	0.3s	11ph/7stn		Dmin 296km		Az.gap 314°				Rsd	0.2s	9ph/6stn		Dmin 96km		Az.gap 268°			
Corr.	0.048	10M/8stn		Msd 0.2						Corr.	0.006	4M/3stn		Msd 0.3		1↑			
01/13013					01/13062														
SEP	23	152047.9s	36.65S	178.76W	33km	M=4.0				SEP	24	153619.9s	37.42S	177.54E	134km	M=4.0			
		0.4	0.06	0.03	R							0.5	0.04	0.02	5				
Rsd	0.1s	6ph/4stn		Dmin 308km		Az.gap 346°				Rsd	0.3s	18ph/14stn		Dmin 96km		Az.gap 256°			
Corr.	-0.657	2M/2stn		Msd 0.1						Corr.	-0.193	7M/5stn		Msd 0.2		1↓			
01/13017					01/13073														
SEP	23	175842.2s	44.47S	169.53E	12km	M=3.6				SEP	24	201419.9s	45.61S	166.97E	87km	M=3.7			
		0.2	0.01	0.01	R							0.2	0.01	0.02	2				
Rsd	0.3s	17ph/10stn		Dmin 29km		Az.gap 133°				Rsd	0.1s	14ph/8stn		Dmin 21km		Az.gap 248°			
Corr.	-0.425	14M/9stn		Msd 0.3		1↑				Corr.	-0.167	14M/8stn		Msd 0.2		3↑ 5↓			
01/13019					01/13077														
SEP	23	193255.2s	37.06S	179.12W	33km	M=3.6				SEP	25	002339.6s	36.95S	179.25W	33km	M=4.1			
		0.2	0.03	0.01	R							0.2	0.04	0.02	R				
Rsd	0.1s	5ph/3stn		Dmin 257km		Az.gap 344°				Rsd	0.1s	5ph/3stn		Dmin 253km		Az.gap 344°			
Corr.	-0.699	2M/2stn		Msd 0.2						Corr.	-0.728	2M/2stn		Msd 0.1					
01/13022					01/13078														
SEP	23	202056.3s	36.72S	178.88W	33km	M=4.1				SEP	25	015614.6s	36.90S	179.38W	33km	M=4.3			
		0.3	0.04	0.02	R							0.4	0.03	0.03	R				
Rsd	0.1s	6ph/4stn		Dmin 295km		Az.gap 346°				Rsd	0.2s	12ph/8stn		Dmin 247km		Az.gap 310°			
Corr.	-0.607	2M/2stn		Msd 0.2						Corr.	0.089	7M/5stn		Msd 0.2					
01/13024					01/13079														
SEP	24	034048.1s	37.33S	179.27W	33km	M=4.2				SEP	25	021038.3s	36.88S	179.31W	33km	M=4.4			
		0.5	0.03	0.04	R							0.8	0.05	0.06	R				
Rsd	0.2s	7ph/4stn		Dmin 233km		Az.gap 317°				Rsd	0.3s	10ph/7stn		Dmin 253km		Az.gap 311°			
Corr.	-0.230	5M/3stn		Msd 0.1						Corr.	-0.194	6M/4stn		Msd 0.2					
01/13025					01/13081														
SEP	24	044957.0s	40.42S	176.74E	37km	M=5.6				SEP	25	050649.6s	40.14S	174.90E	25km	M=3.8			
		0.1	0.01	0.01	4							0.3	0.01	0.02	3				
Rsd	0.2s	44ph/39stn		Dmin 45km		Az.gap 193°				Rsd	0.4s	43ph/38stn		Dmin 38km		Az.gap 84°			
Corr.	-0.321	12M/6stn		Msd 0.1		18↑ 10↓				Corr.	0.056	15M/9stn		Msd 0.2		4↑ 1↓			
Felt widely in the central and lower North Island.					Felt Wanganui (57).														
01/13033					01/13084														
SEP	24	052426.6s	40.44S	176.81E	41km	M=4.4				SEP	25	054711.8s	36.42S	178.96W	33km	M=4.3			
		0.1	0.01	0.01	2							0.7	0.05	0.04	R				
Rsd	0.1s	34ph/28stn		Dmin 45km		Az.gap 196°				Rsd	0.3s	10ph/7stn		Dmin 308km		Az.gap 316°			
Corr.	-0.569	12M/6stn		Msd 0.3		5↑ 3↓				Corr.	-0.058	10M/6stn		Msd 0.2					
01/13038					01/13088														
SEP	24	062535.8s	36.45S	179.34E	33km	M=3.7				SEP	25	073218.5s	36.71S	179.10W	33km	M=3.7			
		0.7	0.03	0.04	R							0.3	0.05	0.03	R				
Rsd	0.3s	7ph/4stn		Dmin 205km		Az.gap 305°				Rsd	0.1s	7ph/4stn		Dmin 279km		Az.gap 345°			
Corr.	0.372	3M/3stn		Msd 0.2						Corr.	-0.782	2M/2stn		Msd 0.2					
01/13047					01/13098														
SEP	24	093431.6s	37.07S	179.20W	33km	M=3.7				SEP	25	132816.3s	37.06S	179.60W	33km	M=3.9			
		0.2	0.03	0.01	R							0.8	0.04	0.06	R				
Rsd	0.1s	5ph/3stn		Dmin 251km		Az.gap 344°				Rsd	0.3s	11ph/7stn		Dmin 220km		Az.gap 308°			
Corr.	-0.621	2M/2stn		Msd 0.0						Corr.	-0.131	5M/4stn		Msd 0.3		1↓			

01/13109				01/13148			
SEP 25	205916.5s	37.28S 179.32W	33km M=4.0	SEP 26	200102.7s	40.47S 176.79E	38km M=3.8
	0.1 0.01 0.01	R			0.1 0.01 0.01	4	
Rsd 0.0s	5ph/3stn	Dmin 231km	Az.gap 343°	Rsd 0.1s	32ph/26stn	Dmin 49km	Az.gap 201°
Corr. -0.248	2M/2stn	Msd 0.2		Corr. -0.476	15M/10stn	Msd 0.3	2↑ 1↓
01/13112				01/13149			
SEP 25	224008.2s	39.85S 174.18E	123km M=3.6	SEP 26	201550.0s	36.22S 179.14W	33km M=3.9
	0.3 0.01 0.01	3			0.6 0.07 0.06	R	
Rsd 0.2s	45ph/34stn	Dmin 58km	Az.gap 107°	Rsd 0.2s	5ph/3stn	Dmin 309km	Az.gap 346°
Corr. -0.246	8M/4stn	Msd 0.2	11↑ 1↓	Corr. -0.709	2M/2stn	Msd 0.1	
01/13114				01/13155			
SEP 25	224827.6s	37.09S 177.09E	217km M=3.8	SEP 26	232119.5s	37.83S 176.20E	203km M=4.5
	0.7 0.07 0.05	4			0.2 0.01 0.01	2	
Rsd 0.2s	11ph/10stn	Dmin 129km	Az.gap 318°	Rsd 0.1s	30ph/24stn	Dmin 63km	Az.gap 119°
Corr. -0.132	3M/3stn	Msd 0.1		Corr. 0.356	11M/6stn	Msd 0.2	6↑ 5↓
01/13116				01/13169			
SEP 26	011418.5s	36.58S 178.92W	33km M=4.2	SEP 27	085623.9s	37.28S 178.57W	33km M=4.2
	0.5 0.08 0.05	R			1.5 0.09 0.11	R	
Rsd 0.2s	5ph/3stn	Dmin 299km	Az.gap 346°	Rsd 0.6s	8ph/6stn	Dmin 293km	Az.gap 308°
Corr. -0.715	1M/1stn	Msd N.D.		Corr. -0.406	6M/4stn	Msd 0.2	
01/13126				01/13174			
SEP 26	085832.8s	36.91S 179.46W	33km M=4.4	SEP 27	141206.7s	36.44S 179.14W	33km M=4.0
	0.5 0.02 0.03	R			0.9 0.06 0.07	R	
Rsd 0.1s	17ph/11stn	Dmin 240km	Az.gap 308°	Rsd 0.3s	6ph/4stn	Dmin 294km	Az.gap 319°
Corr. 0.426	12M/10stn	Msd 0.3		Corr. -0.270	3M/3stn	Msd 0.2	
01/13132				01/13176			
SEP 26	132147.7s	38.04S 176.30E	187km M=3.6	SEP 27	162729.1s	37.84S 179.17E	12km M=3.8
	0.9 0.06 0.04	6			0.6 0.05 0.03	R	
Rsd 0.3s	9ph/8stn	Dmin 75km	Az.gap 257°	Rsd 0.2s	17ph/11stn	Dmin 84km	Az.gap 289°
Corr. -0.222	5M/5stn	Msd 0.2		Corr. -0.264	15M/13stn	Msd 0.3	1↑ 1↓
01/13133				01/13177			
SEP 26	141223.8s	38.30S 177.64E	65km M=3.6	SEP 27	163459.9s	37.09S 177.25E	190km M=3.5
	0.2 0.01 0.01	2			1.0 0.10 0.08	6	
Rsd 0.1s	20ph/15stn	Dmin 47km	Az.gap 140°	Rsd 0.4s	7ph/5stn	Dmin 130km	Az.gap 315°
Corr. 0.363	9M/7stn	Msd 0.2	4↑ 1↓	Corr. -0.411	1M/1stn	Msd N.D.	
01/13137				01/13186			
SEP 26	164906.4s	37.04S 179.06W	33km M=3.9	SEP 27	214523.7s	38.12S 176.34E	156km M=3.9
	0.3 0.04 0.02	R			0.2 0.01 0.01	2	
Rsd 0.1s	10ph/6stn	Dmin 263km	Az.gap 341°	Rsd 0.1s	15ph/11stn	Dmin 69km	Az.gap 123°
Corr. -0.558	5M/5stn	Msd 0.1		Corr. 0.006	12M/8stn	Msd 0.2	3↑ 2↓
01/13138				01/13188			
SEP 26	165417.4s	36.79S 179.33W	33km M=3.8	SEP 27	230143.3s	38.93S 177.94E	12km M=4.0
	0.9 0.05 0.06	R			0.5 0.02 0.03	R	
Rsd 0.4s	10ph/5stn	Dmin 257km	Az.gap 310°	Rsd 0.4s	14ph/10stn	Dmin 25km	Az.gap 202°
Corr. 0.057	5M/5stn	Msd 0.2		Corr. -0.726	19M/14stn	Msd 0.3	1↑ 1↓
01/13139				01/13192			
SEP 26	165637.1s	37.19S 179.12W	33km M=3.7	SEP 28	005954.9s	40.24S 176.86E	56km M=3.7
	0.7 0.05 0.05	R			0.2 0.01 0.02	2	
Rsd 0.2s	6ph/5stn	Dmin 348km	Az.gap 339°	Rsd 0.2s	33ph/26stn	Dmin 23km	Az.gap 193°
Corr. -0.529	3M/3stn	Msd 0.1		Corr. -0.553	14M/10stn	Msd 0.3	1↑
01/13141				01/13204			
SEP 26	172222.3s	38.62S 175.83E	142km M=3.6	SEP 28	071453.1s	36.95S 178.72W	33km M=4.2
	0.4 0.02 0.02	3			0.8 0.11 0.06	R	
Rsd 0.2s	16ph/11stn	Dmin 50km	Az.gap 203°	Rsd 0.2s	11ph/6stn	Dmin 295km	Az.gap 331°
Corr. -0.489	8M/8stn	Msd 0.1	3↑ 4↓	Corr. -0.650	6M/5stn	Msd 0.1	

				01/13221					01/13286						
SEP	28	124036.0s	37.06S	179.32W	33km	M=4.2			SEP	29	132454.1s	39.70S	173.64E	12km	M=3.9
		0.2	0.02	0.01	R						0.2	0.01	0.02	2	
		Rsd 0.1s	13ph/9stn	Dmin 242km	Az.gap 311°						Rsd 0.2s	43ph/33stn	Dmin 47km	Az.gap 158°	
		Corr. -0.229	6M/4stn	Msd 0.2							Corr. -0.598	19M/10stn	Msd 0.2	4↑2↓	
				01/13222					01/13293						
SEP	28	133634.7s	37.36S	179.39W	33km	M=4.2			SEP	29	143840.9s	40.24S	173.52E	157km	M=3.6
		0.6	0.06	0.04	R						0.3	0.01	0.01	3	
		Rsd 0.2s	12ph/7stn	Dmin 222km	Az.gap 308°						Rsd 0.2s	40ph/31stn	Dmin 72km	Az.gap 147°	
		Corr. -0.389	12M/8stn	Msd 0.2							Corr. -0.136	6M/6stn	Msd 0.2	1↑2↓	
				01/13226					01/13297						
SEP	28	154313.3s	36.42S	179.41W	33km	M=4.3			SEP	29	190631.1s	36.88S	179.20W	33km	M=4.8
		0.5	0.03	0.03	R						0.6	0.04	0.04	R	
		Rsd 0.2s	14ph/10stn	Dmin 277km	Az.gap 313°						Rsd 0.3s	13ph/9stn	Dmin 262km	Az.gap 311°	
		Corr. 0.140	12M/10stn	Msd 0.1							Corr. -0.139	13M/7stn	Msd 0.2		
				01/13227					01/13308						
SEP	28	155900.2s	37.39S	179.05W	33km	M=3.9			SEP	30	042633.7s	38.12S	176.50E	143km	M=3.6
		0.5	0.04	0.03	R						0.8	0.04	0.03	6	
		Rsd 0.2s	10ph/6stn	Dmin 249km	Az.gap 336°						Rsd 0.3s	7ph/5stn	Dmin 56km	Az.gap 253°	
		Corr. -0.143	3M/3stn	Msd 0.2							Corr. 0.069	1M/1stn	Msd N.D.		
				01/13237					01/13309						
SEP	28	231016.3s	38.87S	175.41E	203km	M=3.8			SEP	30	043432.7s	37.23S	179.47W	33km	M=3.9
		1.2	0.05	0.05	10						0.4	0.05	0.03	R	
		Rsd 0.3s	10ph/8stn	Dmin 19km	Az.gap 198°						Rsd 0.1s	6ph/4stn	Dmin 221km	Az.gap 343°	
		Corr. -0.497	8M/8stn	Msd 0.2							Corr. -0.344	2M/2stn	Msd 0.3		
				01/13239					01/13312						
SEP	29	001907.6s	36.50S	179.17W	33km	M=3.8			SEP	30	063712.8s	41.16S	172.64E	213km	M=3.7
		0.2	0.04	0.03	R						0.2	0.01	0.01	2	
		Rsd 0.1s	6ph/3stn	Dmin 287km	Az.gap 354°						Rsd 0.1s	22ph/17stn	Dmin 38km	Az.gap 184°	
		Corr. -0.906	2M/2stn	Msd 0.3							Corr. 0.040	4M/4stn	Msd 0.2	3↑1↓	
				01/13253					01/13335						
SEP	29	034617.3s	35.27S	177.67E	33km	M=4.6			SEP	30	183247.3s	37.24S	179.29W	33km	M=3.6
		0.6	0.03	0.06	R						0.3	0.05	0.02	R	
		Rsd 0.1s	6ph/4stn	Dmin 316km	Az.gap 343°						Rsd 0.1s	5ph/3stn	Dmin 236km	Az.gap 343°	
		Corr. -0.388	2M/2stn	Msd 0.2							Corr. -0.465	2M/2stn	Msd 0.1		
				01/13256					01/13342						
SEP	29	043436.0s	38.69S	175.40E	181km	M=3.5			SEP	30	205006.7s	36.01S	179.02W	33km	M=4.2
		0.2	0.01	0.04	2						0.2	0.01	0.01	R	
		Rsd 0.1s	16ph/13stn	Dmin 36km	Az.gap 300°						Rsd 0.0s	11ph/7stn	Dmin 333km	Az.gap 319°	
		Corr. 0.149	4M/4stn	Msd 0.1	1↑2↓						Corr. 0.014	7M/7stn	Msd 0.3		
				01/13266					01/13345						
SEP	29	080235.5s	39.71S	173.64E	9km	M=3.5			SEP	30	211332.3s	36.15S	178.89W	33km	M=3.9
		0.2	0.01	0.02	2						0.6	0.07	0.07	R	
		Rsd 0.2s	32ph/27stn	Dmin 48km	Az.gap 158°						Rsd 0.2s	7ph/5stn	Dmin 331km	Az.gap 343°	
		Corr. -0.642	9M/6stn	Msd 0.1	1↑						Corr. -0.739	2M/2stn	Msd 0.2		
				01/13268					01/13355						
SEP	29	080343.8s	39.71S	173.67E	5km	M=3.8			OCT	01	042733.5s	39.23S	174.95E	25km	M=3.8
		0.2	0.01	0.02	R						0.0	0.00	0.00	1	
		Rsd 0.2s	30ph/24stn	Dmin 47km	Az.gap 203°						Rsd 0.1s	35ph/31stn	Dmin 43km	Az.gap 79°	
		Corr. -0.465	15M/13stn	Msd 0.4	1↑2↓						Corr. -0.296	15M/8stn	Msd 0.1	3↑2↓	
				01/13280					01/13371						
SEP	29	113442.5s	40.49S	176.82E	35km	M=3.8			OCT	01	145205.2s	41.21S	172.74E	175km	M=3.6
		0.2	0.01	0.02	7						0.4	0.02	0.02	3	
		Rsd 0.1s	26ph/20stn	Dmin 51km	Az.gap 219°						Rsd 0.3s	29ph/20stn	Dmin 46km	Az.gap 106°	
		Corr. -0.364	8M/4stn	Msd 0.3	3↑2↓						Corr. -0.181	10M/9stn	Msd 0.2	6↑1↓	

01/13378				01/13409			
OCT 01 204437.1s	40.41S	175.10E	58km M=3.6	OCT 02 133210.0s	37.61S	179.51W	33km M=3.5
0.2	0.00	0.01	6	0.4	0.04	0.02	R
Rsd 0.2s	36ph/31stn	Dmin 53km	Az.gap 121°	Rsd 0.1s	8ph/5stn	Dmin 203km	Az.gap 342°
Corr. -0.254	11M/9stn	Msd 0.3	1↑	Corr. -0.219	4M/4stn	Msd 0.2	
01/13380				01/13415			
OCT 01 214238.1s	37.29S	179.22W	33km M=4.1	OCT 02 160525.7s	36.64S	179.06W	33km M=4.1
0.9	0.10	0.04	R	0.7	0.04	0.05	R
Rsd 0.3s	10ph/8stn	Dmin 239km	Az.gap 337°	Rsd 0.2s	12ph/9stn	Dmin 286km	Az.gap 313°
Corr. -0.073	6M/5stn	Msd 0.2		Corr. -0.165	14M/13stn	Msd 0.2	
01/13382				01/13417			
OCT 01 222304.2s	36.04S	178.89W	33km M=3.6	OCT 02 164742.3s	37.40S	179.19W	33km M=3.6
0.5	0.11	0.09	R	0.3	0.04	0.02	R
Rsd 0.1s	5ph/3stn	Dmin 339km	Az.gap 353°	Rsd 0.1s	8ph/5stn	Dmin 237km	Az.gap 344°
Corr. -0.918	3M/3stn	Msd 0.3		Corr. -0.351	5M/5stn	Msd 0.3	
01/13387				01/13439			
OCT 02 002458.0s	41.31S	172.76E	144km M=3.7	OCT 03 064833.2s	37.04S	178.92W	33km M=3.8
0.4	0.02	0.02	3	0.5	0.08	0.04	R
Rsd 0.4s	37ph/25stn	Dmin 52km	Az.gap 102°	Rsd 0.1s	8ph/5stn	Dmin 274km	Az.gap 345°
Corr. -0.197	13M/10stn	Msd 0.2	1↑	Corr. -0.661	5M/5stn	Msd 0.2	
01/13388				01/13446			
OCT 02 014430.1s	37.73S	177.56E	33km M=3.8	OCT 03 092555.8s	37.31S	178.36E	77km M=3.7
0.2	0.02	0.01	2	0.4	0.02	0.02	6
Rsd 0.2s	27ph/22stn	Dmin 39km	Az.gap 178°	Rsd 0.2s	9ph/4stn	Dmin 86km	Az.gap 262°
Corr. 0.155	26M/22stn	Msd 0.2	2↑ 5↓	Corr. 0.254	3M/2stn	Msd 0.1	1↑
01/13389				01/13468			
OCT 02 035446.6s	40.44S	176.81E	43km M=3.7	OCT 03 224005.3s	36.67S	179.28W	33km M=4.0
0.1	0.01	0.01	2	0.6	0.04	0.04	R
Rsd 0.2s	34ph/26stn	Dmin 45km	Az.gap 201°	Rsd 0.2s	10ph/6stn	Dmin 268km	Az.gap 317°
Corr. -0.515	17M/12stn	Msd 0.2	1↓	Corr. 0.109	11M/10stn	Msd 0.2	
01/13393				01/13471			
OCT 02 054708.5s	36.97S	178.87W	33km M=3.9	OCT 04 022236.8s	37.44S	179.24W	33km M=3.8
0.5	0.06	0.06	R	0.7	0.06	0.05	R
Rsd 0.1s	5ph/4stn	Dmin 282km	Az.gap 345°	Rsd 0.3s	9ph/5stn	Dmin 231km	Az.gap 337°
Corr. -0.791	2M/2stn	Msd 0.2		Corr. -0.348	5M/5stn	Msd 0.3	
01/13397				01/13472			
OCT 02 081951.7s	36.77S	179.04W	33km M=3.7	OCT 04 022644.9s	37.03S	179.64W	33km M=3.9
0.4	0.06	0.04	R	1.7	0.26	0.12	R
Rsd 0.1s	8ph/5stn	Dmin 280km	Az.gap 345°	Rsd 0.4s	6ph/5stn	Dmin 219km	Az.gap 347°
Corr. -0.680	5M/5stn	Msd 0.2		Corr. -0.779	3M/3stn	Msd 0.1	
01/13401				01/13473			
OCT 02 090207.2s	37.25S	176.75E	258km M=4.3	OCT 04 032006.7s	38.66S	176.10E	5km M=2.3
0.6	0.05	0.03	4	0.4	0.02	0.03	1
Rsd 0.2s	15ph/13stn	Dmin 117km	Az.gap 264°	Rsd 0.3s	10ph/8stn	Dmin 2km	Az.gap 209°
Corr. -0.276	10M/10stn	Msd 0.3	1↑	Corr. -0.514	4M/4stn	Msd 0.5	1↑ 1↓
01/13406				01/13499			
OCT 02 102337.5s	37.60S	179.47W	33km M=3.7	OCT 04 211233.0s	37.95S	179.21E	12km M=3.6
0.2	0.03	0.01	R	1.1	0.10	0.05	R
Rsd 0.1s	6ph/4stn	Dmin 207km	Az.gap 342°	Rsd 0.3s	5ph/4stn	Dmin 85km	Az.gap 327°
Corr. -0.159	2M/2stn	Msd 0.2		Corr. 0.460	1M/1stn	Msd N.D.	1↓
01/13408				01/13408			
OCT 02 123042.9s	37.53S	179.67W	33km M=3.5				
0.4	0.08	0.04	R				
Rsd 0.1s	7ph/4stn	Dmin 192km	Az.gap 352°				
Corr. -0.775	4M/4stn	Msd 0.2					

Felt Wairakei (41).

01/13502				01/13574			
OCT 04 214912.5s	40.12S	174.23E	100km M=3.6	OCT 06 163919.5s	38.70S	175.81E	136km M=3.9
	0.2	0.01	0.01 3		0.4	0.02	0.01 4
Rsd 0.3s	48ph/35stn	Dmin 70km	Az.gap 103°	Rsd 0.2s	22ph/16stn	Dmin 41km	Az.gap 81°
Corr. -0.104	13M/10stn	Msd 0.3	4↑ 1↓	Corr. -0.320	15M/12stn	Msd 0.2	6↑ 5↓
01/13504				01/13588			
OCT 04 230800.7s	37.75S	179.96W	33km M=3.7	OCT 06 232647.7s	37.21S	179.12W	33km M=4.1
	0.9	0.09	0.05 R		0.5	0.05	0.03 R
Rsd 0.3s	7ph/5stn	Dmin 161km	Az.gap 332°	Rsd 0.2s	11ph/7stn	Dmin 251km	Az.gap 332°
Corr. 0.189	3M/3stn	Msd 0.3		Corr. -0.200	5M/5stn	Msd 0.1	
01/13509				01/13590			
OCT 05 023433.3s	40.89S	172.88E	227km M=5.0	OCT 07 001741.7s	36.94S	179.20W	33km M=4.2
	0.4	0.02	0.02 3		0.2	0.02	0.02 R
Rsd 0.2s	42ph/29stn	Dmin 30km	Az.gap 96°	Rsd 0.1s	6ph/3stn	Dmin 258km	Az.gap 344°
Corr. -0.166	14M/7stn	Msd 0.2	19↑ 10↓	Corr. -0.518	2M/2stn	Msd 0.3	
Felt Nelson (76).							
01/13521				01/13591			
OCT 05 111054.7s	40.49S	173.27E	156km M=3.7	OCT 07 001944.5s	40.93S	174.81E	50km M=3.6
	0.3	0.01	0.01 3		0.1	0.01	0.01 2
Rsd 0.2s	45ph/34stn	Dmin 65km	Az.gap 144°	Rsd 0.2s	46ph/33stn	Dmin 11km	Az.gap 61°
Corr. -0.204	13M/11stn	Msd 0.3	4↑ 1↓	Corr. -0.338	13M/9stn	Msd 0.2	1↓
01/13526				01/13598			
OCT 05 133143.2s	37.12S	179.28W	33km M=3.6	OCT 07 062450.0s	37.28S	176.72E	246km M=3.7
	0.1	0.02	0.01 R		0.4	0.03	0.04 3
Rsd 0.0s	5ph/3stn	Dmin 242km	Az.gap 344°	Rsd 0.1s	9ph/6stn	Dmin 114km	Az.gap 276°
Corr. -0.532	2M/2stn	Msd 0.3		Corr. -0.804	4M/4stn	Msd 0.1	
01/13542				01/13601			
OCT 05 183607.9s	37.41S	177.65E	126km M=3.5	OCT 07 082812.0s	35.07S	178.94W	33km M=4.0
	0.5	0.04	0.03 4		0.7	0.10	0.12 R
Rsd 0.2s	8ph/5stn	Dmin 91km	Az.gap 289°	Rsd 0.2s	6ph/4stn	Dmin 418km	Az.gap 349°
Corr. -0.454	3M/3stn	Msd 0.2	1↓	Corr. -0.864	2M/2stn	Msd 0.4	
01/13544				01/13613			
OCT 05 185746.5s	45.08S	167.47E	91km M=4.0	OCT 07 140357.8s	37.60S	179.15E	33km M=3.9
	0.3	0.02	0.02 3		0.3	0.02	0.03 R
Rsd 0.2s	15ph/10stn	Dmin 50km	Az.gap 190°	Rsd 0.1s	13ph/8stn	Dmin 95km	Az.gap 330°
Corr. -0.270	11M/6stn	Msd 0.2	3↑ 5↓	Corr. -0.445	13M/11stn	Msd 0.2	1↑
01/13557				01/13629			
OCT 06 041324.4s	37.39S	177.39E	155km M=4.2	OCT 08 020123.8s	40.42S	176.82E	36km M=4.5
	0.7	0.05	0.03 6		0.1	0.01	0.01 5
Rsd 0.3s	14ph/9stn	Dmin 100km	Az.gap 254°	Rsd 0.2s	46ph/37stn	Dmin 44km	Az.gap 194°
Corr. 0.078	9M/5stn	Msd 0.2	1↑	Corr. -0.392	11M/6stn	Msd 0.3	4↑ 5↓
				Felt Waipukurau (60) and Palmerston North (62).			
01/13566				01/13633			
OCT 06 101658.8s	44.85S	167.31E	33km M=3.6	OCT 08 021243.7s	40.42S	176.86E	40km M=3.8
	0.2	0.02	0.02 3		0.2	0.01	0.02 3
Rsd 0.1s	14ph/9stn	Dmin 53km	Az.gap 215°	Rsd 0.1s	29ph/23stn	Dmin 43km	Az.gap 197°
Corr. -0.926	16M/10stn	Msd 0.3	1↑	Corr. -0.409	14M/10stn	Msd 0.2	
01/13569				01/13642			
OCT 06 114137.3s	39.17S	175.75E	78km M=4.0	OCT 08 030415.9s	40.45S	176.85E	35km M=3.7
	0.1	0.01	0.01 1		0.2	0.01	0.02 7
Rsd 0.2s	45ph/37stn	Dmin 12km	Az.gap 50°	Rsd 0.1s	34ph/23stn	Dmin 47km	Az.gap 203°
Corr. -0.503	8M/4stn	Msd 0.1	5↑ 6↓	Corr. -0.231	17M/12stn	Msd 0.2	

01/13650				01/13705			
OCT 08 063028.8s	37.21S	179.02W	33km M=3.8	OCT 09 061421.8s	37.79S	179.97W	12km M=3.5
	0.6	0.05	0.04 R		0.3	0.03	0.02 R
Rsd 0.2s	8ph/5stn	Dmin 258km	Az.gap 339°	Rsd 0.1s	5ph/3stn	Dmin 159km	Az.gap 331°
Corr. -0.351	6M/6stn	Msd 0.2		Corr. 0.244	3M/3stn	Msd 0.2	
01/13664				01/13717			
OCT 08 113626.4s	40.42S	176.81E	35km M=4.5	OCT 09 130426.0s	41.05S	174.88E	5km M=2.7
	0.2	0.01	0.01 4		0.1	0.00	0.01 R
Rsd 0.1s	39ph/29stn	Dmin 43km	Az.gap 196°	Rsd 0.2s	26ph/19stn	Dmin 17km	Az.gap 73°
Corr. 0.024	12M/6stn	Msd 0.3	1↑ 2↓	Corr. -0.342	21M/19stn	Msd 0.3	5↑ 3↓
				Felt Pauatahanui (68).			
01/13666				01/13721			
OCT 08 120428.8s	40.46S	176.85E	33km M=3.7	OCT 09 145644.9s	40.23S	176.66E	51km M=3.6
	0.2	0.01	0.01 R		0.1	0.01	0.01 2
Rsd 0.2s	30ph/23stn	Dmin 48km	Az.gap 204°	Rsd 0.2s	29ph/22stn	Dmin 28km	Az.gap 180°
Corr. -0.566	8M/4stn	Msd 0.1	1↑	Corr. -0.473	11M/8stn	Msd 0.1	1↓
				Felt north of Porongahau (63).			
01/13673				01/13742			
OCT 08 140315.8s	39.66S	173.63E	13km M=3.9	OCT 10 075132.5s	37.29S	179.21W	33km M=3.6
	0.2	0.01	0.01 2		0.9	0.08	0.06 R
Rsd 0.2s	45ph/34stn	Dmin 45km	Az.gap 160°	Rsd 0.3s	6ph/4stn	Dmin 240km	Az.gap 338°
Corr. -0.546	17M/9stn	Msd 0.2	2↑ 1↓	Corr. 0.090	2M/2stn	Msd 0.1	
01/13674				01/13776			
OCT 08 140323.1s	39.66S	173.59E	12km M=4.0	OCT 11 113644.0s	41.58S	172.79E	102km M=3.6
	0.3	0.02	0.02 R		0.4	0.02	0.02 4
Rsd 0.3s	42ph/28stn	Dmin 47km	Az.gap 186°	Rsd 0.4s	27ph/17stn	Dmin 22km	Az.gap 88°
Corr. -0.756	15M/8stn	Msd 0.2		Corr. -0.104	7M/6stn	Msd 0.3	3↑ 3↓
01/13675				01/13783			
OCT 08 140342.9s	39.66S	173.52E	12km M=3.7	OCT 11 144429.7s	36.28S	179.51W	33km M=3.9
	0.2	0.01	0.02 R		0.7	0.10	0.08 R
Rsd 0.2s	27ph/22stn	Dmin 51km	Az.gap 185°	Rsd 0.2s	5ph/3stn	Dmin 281km	Az.gap 345°
Corr. -0.669	10M/5stn	Msd 0.2		Corr. -0.788	2M/2stn	Msd 0.3	
01/13684				01/13805			
OCT 08 154854.4s	38.70S	175.70E	163km M=3.5	OCT 12 094401.9s	38.57S	176.23E	167km M=3.5
	0.9	0.05	0.04 8		1.2	0.06	0.07 10
Rsd 0.3s	12ph/9stn	Dmin 36km	Az.gap 221°	Rsd 0.4s	13ph/11stn	Dmin 76km	Az.gap 195°
Corr. -0.762	9M/9stn	Msd 0.2		Corr. -0.661	4M/4stn	Msd 0.3	1↑
01/13690				01/13829			
OCT 08 192734.7s	40.98S	174.46E	5km M=4.8	OCT 12 191233.8s	37.09S	179.20W	33km M=3.9
	0.1	0.01	0.00 R		0.6	0.10	0.04 R
Rsd 0.2s	58ph/41stn	Dmin 30km	Az.gap 53°	Rsd 0.1s	5ph/3stn	Dmin 249km	Az.gap 344°
Corr. 0.133	27M/14stn	Msd 0.2	9↑ 10↓	Corr. -0.672	3M/3stn	Msd 0.2	
Felt Levin (65), Wellington (68) and Blenheim (77).							
01/13703				01/13846			
OCT 09 054207.6s	37.54S	179.27E	17km M=4.0	OCT 13 032231.7s	36.90S	177.74E	110km M=4.1
	0.4	0.02	0.02 3		0.6	0.05	0.02 7
Rsd 0.1s	15ph/12stn	Dmin 107km	Az.gap 296°	Rsd 0.2s	15ph/12stn	Dmin 85km	Az.gap 277°
Corr. -0.124	14M/12stn	Msd 0.3	1↑	Corr. 0.307	12M/10stn	Msd 0.1	2↑ 1↓
01/13704				01/13857			
OCT 09 054319.6s	37.05S	177.19E	188km M=3.5	OCT 13 091514.7s	37.88S	179.74E	12km M=3.7
	0.8	0.07	0.04 6		0.4	0.03	0.02 R
Rsd 0.2s	10ph/7stn	Dmin 135km	Az.gap 286°	Rsd 0.2s	12ph/9stn	Dmin 133km	Az.gap 320°
Corr. -0.240	3M/3stn	Msd 0.2		Corr. 0.203	8M/7stn	Msd 0.3	1↓

				01/13864					01/13965
OCT 13	124706.6s	41.24S	172.70E	191km M=4.3	OCT 16	161753.9s	36.80S	179.38W	33km M=4.0
	0.4	0.03	0.02	3		0.6	0.03	0.04	R
Rsd 0.3s	38ph/28stn	Dmin 48km	Az.gap 109°		Rsd 0.2s	13ph/8stn	Dmin 252km	Az.gap 312°	
Corr. -0.452	10M/5stn	Msd 0.2	17↑ 3↓		Corr. 0.075	12M/12stn	Msd 0.2		
				01/13875					01/13966
OCT 13	203603.9s	38.76S	178.75E	33km M=3.5	OCT 16	170354.8s	37.43S	176.75E	184km M=3.7
	0.4	0.02	0.03	R		0.5	0.04	0.03	4
Rsd 0.2s	12ph/9stn	Dmin 64km	Az.gap 251°		Rsd 0.2s	10ph/8stn	Dmin 97km	Az.gap 303°	
Corr. -0.624	11M/11stn	Msd 0.2	3↑ 2↓		Corr. 0.160	6M/6stn	Msd 0.2	1↑	
				01/13883					01/13967
OCT 14	060714.4s	38.31S	175.29E	199km M=3.6	OCT 16	171500.5s	39.38S	177.97E	26km M=4.0
	0.5	0.02	0.06	5		0.1	0.01	0.01	1
Rsd 0.1s	7ph/6stn	Dmin 80km	Az.gap 324°		Rsd 0.1s	18ph/11stn	Dmin 48km	Az.gap 211°	
Corr. -0.448	1M/1stn	Msd N.D.			Corr. -0.482	10M/5stn	Msd 0.1	3↑ 1↓	
				01/13893					01/13972
OCT 14	165018.7s	38.88S	174.60E	21km M=4.0	OCT 16	210236.1s	40.61S	174.05E	82km M=3.7
	0.1	0.01	0.00	2		0.2	0.01	0.01	4
Rsd 0.2s	36ph/32stn	Dmin 49km	Az.gap 122°		Rsd 0.3s	46ph/34stn	Dmin 24km	Az.gap 95°	
Corr. -0.078	20M/10stn	Msd 0.1	5↑ 9↓		Corr. 0.086	15M/11stn	Msd 0.3	6↑ 4↓	
Felt Whangamomona (48) and Wanganui (57).									
				01/13894					01/13976
OCT 14	174051.7s	40.24S	173.34E	179km M=3.8	OCT 16	232144.7s	38.80S	175.74E	133km M=4.1
	0.3	0.01	0.01	2		0.2	0.01	0.01	2
Rsd 0.2s	39ph/28stn	Dmin 80km	Az.gap 160°		Rsd 0.2s	31ph/24stn	Dmin 8km	Az.gap 59°	
Corr. -0.179	13M/10stn	Msd 0.2	1↑ 1↓		Corr. -0.086	12M/10stn	Msd 0.2	5↑ 3↓	
				01/13898					01/13987
OCT 14	210703.5s	36.55S	177.91E	233km M=3.6	OCT 17	074228.6s	45.09S	167.52E	112km M=3.5
	1.4	0.16	0.12	11		0.5	0.02	0.03	4
Rsd 0.5s	9ph/7stn	Dmin 172km	Az.gap 316°		Rsd 0.3s	15ph/8stn	Dmin 51km	Az.gap 180°	
Corr. -0.446	3M/3stn	Msd 0.2			Corr. -0.186	7M/7stn	Msd 0.2	2↑ 1↓	
				01/13905					01/13996
OCT 15	034938.5s	39.69S	176.73E	41km M=5.8	OCT 17	120501.3s	36.74S	179.22W	33km M=3.9
	0.1	0.01	0.01	3		0.5	0.05	0.05	R
Rsd 0.2s	46ph/42stn	Dmin 28km	Az.gap 115°		Rsd 0.2s	8ph/4stn	Dmin 268km	Az.gap 345°	
Corr. -0.208	14M/7stn	Msd 0.2	21↑ 11↓		Corr. -0.670	4M/4stn	Msd 0.2		
Felt from Gisborne to Wanganui, maximum intensity MM VI in Napier and									
				01/13922					01/13998
OCT 15	125024.6s	39.01S	175.02E	206km M=4.3	OCT 17	165003.4s	40.07S	176.97E	50km M=3.7
	0.4	0.02	0.02	3		0.2	0.01	0.02	2
Rsd 0.2s	31ph/25stn	Dmin 33km	Az.gap 176°		Rsd 0.2s	32ph/25stn	Dmin 10km	Az.gap 192°	
Corr. 0.026	18M/13stn	Msd 0.3	7↑ 5↓		Corr. -0.422	15M/12stn	Msd 0.2	1↑	
				01/13937					01/14004
OCT 15	233225.9s	44.04S	169.06E	5km M=3.8	OCT 17	192537.9s	38.01S	176.54E	152km M=4.6
	0.3	0.02	0.01	R		0.2	0.01	0.01	2
Rsd 0.2s	14ph/8stn	Dmin 85km	Az.gap 168°		Rsd 0.2s	45ph/36stn	Dmin 9km	Az.gap 75°	
Corr. -0.498	15M/9stn	Msd 0.3	1↑		Corr. 0.036	12M/6stn	Msd 0.2	11↑ 3↓	
				01/13942					01/14007
OCT 16	012332.6s	41.30S	173.71E	74km M=3.8	OCT 17	200241.8s	44.51S	168.31E	12km M=4.8
	0.2	0.01	0.01	3		0.2	0.01	0.01	R
Rsd 0.3s	36ph/23stn	Dmin 20km	Az.gap 71°		Rsd 0.2s	18ph/12stn	Dmin 35km	Az.gap 163°	
Corr. -0.480	16M/11stn	Msd 0.2	6↑ 9↓		Corr. -0.273	21M/11stn	Msd 0.2	4↑ 2↓	
					Felt Mt Aspiring (113) to Wanaka (123).				

				01/14015					01/14082
OCT 17	214615.8s	39.28S	174.85E	213km M=3.7	OCT 19	082450.1s	37.29S	177.49E	125km M=4.2
	0.1	0.01	0.01	1		0.5	0.03	0.03	4
Rsd 0.0s	13ph/11stn	Dmin 58km	Az.gap 308°		Rsd 0.2s	13ph/10stn	Dmin 38km	Az.gap 263°	
Corr. 0.180	7M/6stn	Msd 0.2			Corr. 0.282	12M/10stn	Msd 0.2	1↑ 1↓	
				01/14020					01/14093
OCT 18	012121.3s	37.10S	176.92E	212km M=4.2	OCT 19	180030.0s	38.05S	176.05E	150km M=3.6
	0.4	0.02	0.02	3		0.8	0.05	0.06	8
Rsd 0.2s	15ph/10stn	Dmin 114km	Az.gap 203°		Rsd 0.3s	6ph/3stn	Dmin 96km	Az.gap 277°	
Corr. 0.467	13M/11stn	Msd 0.1	1↑ 1↓		Corr. -0.430	1M/1stn	Msd N.D.	1↓	
				01/14036					01/14117
OCT 18	093139.7s	36.17S	178.92E	33km M=4.2	OCT 20	093730.5s	36.33S	177.65E	221km M=3.8
	0.9	0.04	0.06	R		0.2	0.02	0.01	2
Rsd 0.4s	17ph/13stn	Dmin 220km	Az.gap 299°		Rsd 0.0s	5ph/3stn	Dmin 201km	Az.gap 333°	
Corr. 0.569	14M/12stn	Msd 0.3			Corr. -0.316	2M/2stn	Msd 0.2		
				01/14037					01/14127
OCT 18	093218.2s	38.47S	175.87E	189km M=3.7	OCT 20	203353.0s	38.11S	176.22E	166km M=3.6
	0.6	0.02	0.02	5		1.4	0.08	0.05	10
Rsd 0.2s	16ph/12stn	Dmin 65km	Az.gap 263°		Rsd 0.4s	8ph/7stn	Dmin 80km	Az.gap 251°	
Corr. -0.026	7M/6stn	Msd 0.2			Corr. -0.381	7M/7stn	Msd 0.4	1↑	
				01/14047					01/14130
OCT 18	142704.7s	41.07S	174.92E	35km M=2.8	OCT 20	223301.2s	37.72S	176.34E	228km M=3.9
	0.1	0.01	0.01	1		0.6	0.04	0.03	4
Rsd 0.2s	27ph/23stn	Dmin 13km	Az.gap 69°		Rsd 0.2s	9ph/8stn	Dmin 90km	Az.gap 270°	
Corr. -0.221	10M/9stn	Msd 0.2	3↑ 3↓		Corr. -0.282	8M/8stn	Msd 0.3	1↑	
Felt Pauatahanui (68).									
				01/14063					01/14134
OCT 18	230159.9s	40.51S	176.10E	38km M=3.6	OCT 21	002213.1s	36.99S	179.98W	33km M=3.7
	0.1	0.01	0.01	2		0.5	0.03	0.03	R
Rsd 0.2s	32ph/25stn	Dmin 22km	Az.gap 97°		Rsd 0.2s	10ph/7stn	Dmin 197km	Az.gap 305°	
Corr. -0.317	13M/9stn	Msd 0.2	1↑ 1↓		Corr. -0.174	10M/10stn	Msd 0.3		
				01/14071					01/14135
OCT 19	020111.2s	36.64S	179.07W	33km M=3.7	OCT 21	002728.0s	37.07S	179.89W	33km M=3.7
	0.8	0.21	0.14	R		0.2	0.02	0.01	R
Rsd 0.3s	5ph/3stn	Dmin 285km	Az.gap 354°		Rsd 0.1s	10ph/6stn	Dmin 198km	Az.gap 340°	
Corr. -0.914	3M/3stn	Msd 0.2			Corr. -0.456	6M/6stn	Msd 0.3		
				01/14075					01/14136
OCT 19	044834.5s	36.53S	177.06E	274km M=3.7	OCT 21	002918.0s	37.15S	179.30E	12km M=4.6
	0.2	0.02	0.02	2		0.5	0.03	0.04	R
Rsd 0.1s	6ph/3stn	Dmin 192km	Az.gap 330°		Rsd 0.2s	25ph/21stn	Dmin 138km	Az.gap 296°	
Corr. -0.100	2M/2stn	Msd 0.1			Corr. -0.230	47M/45stn	Msd 0.3		
				01/14078					01/14137
OCT 19	062837.9s	36.29S	177.23E	234km M=3.7	OCT 21	002920.4s	36.89S	179.86E	12km M=6.3
	0.9	0.09	0.09	6		0.6	0.04	0.05	R
Rsd 0.2s	9ph/8stn	Dmin 219km	Az.gap 327°		Rsd 0.3s	25ph/18stn	Dmin 193km	Az.gap 305°	
Corr. -0.475	4M/4stn	Msd 0.1			Corr. -0.311	42M/22stn	Msd 0.2		
					Felt widely throughout northern and eastern areas of the North Island.				
				01/14081					01/14138
OCT 19	072443.6s	38.73S	176.20E	90km M=3.6	OCT 21	003431.5s	37.09S	179.75W	33km M=4.4
	0.2	0.01	0.01	2		0.6	0.03	0.04	R
Rsd 0.2s	24ph/15stn	Dmin 63km	Az.gap 136°		Rsd 0.2s	11ph/7stn	Dmin 207km	Az.gap 307°	
Corr. -0.403	11M/9stn	Msd 0.2	1↑ 3↓		Corr. -0.172	10M/6stn	Msd 0.4		

01/14139
OCT 21 003617.4s 37.06S 179.93W 33km M=3.7
 0.8 0.05 0.06 R
 Rsd 0.2s 6ph/4stn Dmin 196km Az.gap 309°
 Corr. -0.135 2M/2stn Msd 0.1

01/14151
OCT 21 012355.7s 37.11S 179.86W 33km M=4.2
 0.6 0.03 0.04 R
 Rsd 0.2s 11ph/7stn Dmin 197km Az.gap 304°
 Corr. -0.044 10M/7stn Msd 0.4

01/14140
OCT 21 003706.6s 36.98S 179.96W 33km M=4.8
 0.4 0.02 0.03 R
 Rsd 0.2s 20ph/16stn Dmin 199km Az.gap 305°
 Corr. -0.159 28M/24stn Msd 0.3

01/14152
OCT 21 012448.2s 37.12S 179.72W 33km M=4.1
 1.3 0.06 0.10 R
 Rsd 0.6s 11ph/7stn Dmin 208km Az.gap 307°
 Corr. -0.167 6M/5stn Msd 0.1

01/14141
OCT 21 003809.0s 37.14S 179.91W 33km M=5.1
 0.8 0.04 0.06 R
 Rsd 0.2s 12ph/9stn Dmin 192km Az.gap 304°
 Corr. -0.022 9M/5stn Msd 0.4

01/14153
OCT 21 012554.0s 37.02S 179.93E 33km M=4.5
 0.8 0.04 0.05 R
 Rsd 0.3s 11ph/7stn Dmin 188km Az.gap 304°
 Corr. 0.261 21M/19stn Msd 0.2

01/14142
OCT 21 004010.2s 37.06S 179.82E 33km M=4.1
 0.7 0.04 0.06 R
 Rsd 0.3s 8ph/5stn Dmin 178km Az.gap 306°
 Corr. -0.233 5M/4stn Msd 0.6

01/14154
OCT 21 012903.3s 37.21S 179.82W 33km M=3.7
 0.4 0.04 0.03 R
 Rsd 0.1s 5ph/3stn Dmin 195km Az.gap 341°
 Corr. -0.191 2M/2stn Msd 0.2

01/14143
OCT 21 004139.3s 36.97S 179.89W 33km M=4.1
 0.4 0.02 0.03 R
 Rsd 0.1s 11ph/8stn Dmin 204km Az.gap 310°
 Corr. 0.055 10M/8stn Msd 0.2

01/14155
OCT 21 013158.0s 36.99S 179.89E 33km M=4.8
 0.8 0.05 0.06 R
 Rsd 0.4s 20ph/16stn Dmin 188km Az.gap 304°
 Corr. 0.194 22M/11stn Msd 0.2 1↓

01/14144
OCT 21 005225.6s 37.05S 179.94E 33km M=4.3
 0.8 0.03 0.06 R
 Rsd 0.3s 11ph/8stn Dmin 187km Az.gap 308°
 Corr. 0.205 13M/9stn Msd 0.4

01/14156
OCT 21 014211.5s 37.23S 179.88W 33km M=4.0
 1.0 0.04 0.07 R
 Rsd 0.4s 10ph/7stn Dmin 189km Az.gap 306°
 Corr. -0.164 10M/8stn Msd 0.3

01/14145
OCT 21 005655.5s 37.18S 179.83W 33km M=4.0
 1.3 0.05 0.10 R
 Rsd 0.5s 8ph/5stn Dmin 195km Az.gap 308°
 Corr. -0.260 5M/5stn Msd 0.5

01/14157
OCT 21 014648.2s 37.20S 179.89W 33km M=4.0
 0.3 0.01 0.02 R
 Rsd 0.1s 14ph/10stn Dmin 190km Az.gap 303°
 Corr. -0.191 16M/14stn Msd 0.2

01/14146
OCT 21 005844.4s 37.15S 179.78W 33km M=3.9
 0.8 0.04 0.05 R
 Rsd 0.4s 10ph/8stn Dmin 202km Az.gap 309°
 Corr. -0.065 7M/5stn Msd 0.2

01/14158
OCT 21 015350.6s 37.17S 179.98E 33km M=3.9
 0.7 0.03 0.05 R
 Rsd 0.3s 10ph/6stn Dmin 182km Az.gap 308°
 Corr. -0.051 10M/9stn Msd 0.2

01/14147
OCT 21 010153.7s 37.08S 179.79W 33km M=3.9
 1.2 0.07 0.09 R
 Rsd 0.5s 8ph/6stn Dmin 205km Az.gap 311°
 Corr. -0.098 7M/6stn Msd 0.3

01/14160
OCT 21 021529.1s 37.10S 179.89W 33km M=4.2
 0.4 0.02 0.03 R
 Rsd 0.1s 14ph/11stn Dmin 196km Az.gap 304°
 Corr. -0.201 24M/21stn Msd 0.2

01/14148
OCT 21 010452.1s 37.39S 179.82W 33km M=3.9
 0.3 0.03 0.02 R
 Rsd 0.1s 10ph/7stn Dmin 186km Az.gap 332°
 Corr. -0.225 14M/12stn Msd 0.2

01/14161
OCT 21 021655.4s 37.31S 179.92E 33km M=3.5
 0.8 0.08 0.06 R
 Rsd 0.3s 8ph/4stn Dmin 169km Az.gap 338°
 Corr. -0.494 2M/2stn Msd 0.2

01/14149
OCT 21 011741.4s 37.08S 179.91W 33km M=4.4
 0.4 0.03 0.03 R
 Rsd 0.2s 16ph/12stn Dmin 196km Az.gap 304°
 Corr. -0.400 9M/5stn Msd 0.2

01/14164
OCT 21 022603.7s 37.01S 179.73W 33km M=4.1
 0.4 0.02 0.03 R
 Rsd 0.1s 13ph/10stn Dmin 213km Az.gap 311°
 Corr. -0.077 11M/11stn Msd 0.2

				01/14165					01/14187
OCT 21 022817.1s	37.29S	179.85W	33km	M=3.8	OCT 21 045314.2s	37.24S	179.97E	33km	M=3.5
	0.8	0.09	0.05	R		0.5	0.04	0.03	R
Rsd 0.3s	7ph/5stn	Dmin 188km	Az.gap 341°		Rsd 0.2s	8ph/6stn	Dmin 177km	Az.gap 335°	
Corr. -0.308	2M/2stn	Msd 0.1			Corr. -0.354	2M/2stn	Msd 0.3		
				01/14167					01/14190
OCT 21 023541.5s	37.17S	179.98W	33km	M=3.7	OCT 21 052509.9s	37.20S	179.79W	33km	M=3.8
	0.5	0.02	0.04	R		0.9	0.04	0.07	R
Rsd 0.2s	14ph/10stn	Dmin 185km	Az.gap 304°		Rsd 0.3s	8ph/6stn	Dmin 198km	Az.gap 311°	
Corr. 0.007	16M/16stn	Msd 0.3			Corr. 0.291	3M/3stn	Msd 0.1		
				01/14168					01/14191
OCT 21 024120.9s	37.30S	179.81W	33km	M=3.7	OCT 21 053021.9s	37.12S	179.92E	33km	M=3.6
	0.8	0.10	0.05	R		0.8	0.05	0.06	R
Rsd 0.3s	5ph/3stn	Dmin 191km	Az.gap 340°		Rsd 0.2s	5ph/3stn	Dmin 181km	Az.gap 319°	
Corr. -0.310	2M/2stn	Msd 0.0			Corr. -0.554	2M/2stn	Msd 0.2		
				01/14170					01/14192
OCT 21 025212.1s	36.87S	179.92W	33km	M=4.9	OCT 21 053500.0s	37.06S	179.81W	33km	M=4.0
	0.5	0.03	0.04	R		0.2	0.01	0.02	R
Rsd 0.2s	22ph/18stn	Dmin 209km	Az.gap 306°		Rsd 0.1s	10ph/7stn	Dmin 205km	Az.gap 311°	
Corr. -0.186	23M/12stn	Msd 0.1			Corr. -0.400	6M/6stn	Msd 0.2		
				01/14171					01/14193
OCT 21 030418.6s	36.96S	179.90W	33km	M=4.3	OCT 21 053928.8s	36.95S	179.99E	33km	M=4.0
	0.6	0.03	0.04	R		0.9	0.03	0.06	R
Rsd 0.2s	23ph/19stn	Dmin 205km	Az.gap 306°		Rsd 0.3s	9ph/7stn	Dmin 198km	Az.gap 309°	
Corr. -0.201	31M/27stn	Msd 0.2			Corr. 0.113	4M/4stn	Msd 0.3		
				01/14172					01/14198
OCT 21 031424.2s	37.03S	179.83W	33km	M=3.8	OCT 21 061117.7s	37.17S	179.99E	33km	M=4.0
	0.7	0.05	0.05	R		0.8	0.04	0.05	R
Rsd 0.3s	13ph/8stn	Dmin 205km	Az.gap 307°		Rsd 0.3s	11ph/7stn	Dmin 182km	Az.gap 305°	
Corr. -0.132	16M/15stn	Msd 0.3			Corr. 0.203	13M/11stn	Msd 0.2		
				01/14173					01/14199
OCT 21 032601.5s	36.98S	180.00W	33km	M=4.1	OCT 21 061235.1s	37.08S	179.90W	33km	M=3.7
	0.8	0.03	0.06	R		0.5	0.03	0.04	R
Rsd 0.2s	13ph/10stn	Dmin 292km	Az.gap 304°		Rsd 0.2s	10ph/6stn	Dmin 196km	Az.gap 307°	
Corr. 0.390	18M/16stn	Msd 0.2			Corr. -0.109	7M/7stn	Msd 0.1		
				01/14176					01/14203
OCT 21 034202.6s	37.14S	179.90W	33km	M=3.8	OCT 21 064014.3s	36.98S	179.91E	33km	M=3.5
	0.7	0.03	0.05	R		0.4	0.02	0.03	R
Rsd 0.3s	8ph/6stn	Dmin 192km	Az.gap 310°		Rsd 0.1s	8ph/5stn	Dmin 190km	Az.gap 307°	
Corr. 0.084	5M/5stn	Msd 0.2			Corr. -0.216	5M/5stn	Msd 0.2		
				01/14181					01/14205
OCT 21 040311.9s	37.07S	179.98E	33km	M=4.0	OCT 21 064552.4s	37.00S	179.80W	33km	M=4.0
	0.5	0.03	0.03	R		0.7	0.04	0.05	R
Rsd 0.2s	15ph/11stn	Dmin 189km	Az.gap 305°		Rsd 0.3s	14ph/11stn	Dmin 209km	Az.gap 307°	
Corr. -0.157	14M/12stn	Msd 0.2			Corr. 0.025	22M/20stn	Msd 0.2		
				01/14182					01/14207
OCT 21 040803.7s	37.11S	179.83W	33km	M=4.0	OCT 21 070448.2s	37.11S	179.86E	33km	M=3.7
	0.7	0.04	0.05	R		1.2	0.05	0.09	R
Rsd 0.3s	14ph/10stn	Dmin 200km	Az.gap 304°		Rsd 0.5s	9ph/7stn	Dmin 177km	Az.gap 306°	
Corr. -0.278	14M/13stn	Msd 0.2			Corr. 0.170	4M/4stn	Msd 0.2		
				01/14184					01/14209
OCT 21 042652.8s	37.07S	179.93E	33km	M=3.9	OCT 21 074050.8s	36.61S	179.54W	33km	M=3.6
	0.6	0.03	0.05	R		1.0	0.05	0.08	R
Rsd 0.2s	11ph/7stn	Dmin 185km	Az.gap 304°		Rsd 0.3s	5ph/3stn	Dmin 254km	Az.gap 328°	
Corr. -0.312	11M/11stn	Msd 0.1			Corr. -0.223	2M/2stn	Msd 0.3		

01/14210					01/14238				
OCT 21 074455.3s	36.81S	179.74W	33km	M=3.6	OCT 21 134746.3s	37.11S	179.85W	33km	M=3.9
	0.1	0.01	0.01	R		0.7	0.04	0.05	R
Rsd 0.0s	6ph/4stn		Dmin 227km	Az.gap 327°	Rsd 0.3s	8ph/5stn		Dmin 198km	Az.gap 305°
Corr. -0.446	2M/2stn		Msd 0.1		Corr. -0.105	8M/6stn		Msd 0.2	
01/14211					01/14239				
OCT 21 075042.4s	37.56S	179.69W	33km	M=3.7	OCT 21 141347.6s	36.97S	179.97W	33km	M=3.7
	1.7	0.15	0.09	R		0.7	0.03	0.05	R
Rsd 0.6s	9ph/7stn		Dmin 189km	Az.gap 333°	Rsd 0.2s	10ph/9stn		Dmin 198km	Az.gap 310°
Corr. 0.255	3M/3stn		Msd 0.1		Corr. 0.265	8M/8stn		Msd 0.2	
01/14214					01/14240				
OCT 21 075534.6s	37.08S	179.99E	33km	M=4.2	OCT 21 143048.2s	37.17S	179.90W	33km	M=4.4
	0.6	0.03	0.04	R		0.3	0.02	0.02	R
Rsd 0.3s	14ph/9stn		Dmin 189km	Az.gap 304°	Rsd 0.1s	15ph/11stn		Dmin 191km	Az.gap 303°
Corr. 0.084	19M/16stn		Msd 0.2		Corr. -0.540	35M/30stn		Msd 0.2	1↑
01/14217					01/14243				
OCT 21 090226.8s	37.22S	179.83W	33km	M=3.6	OCT 21 144041.2s	37.15S	179.93W	33km	M=3.9
	0.3	0.03	0.02	R		0.3	0.03	0.03	R
Rsd 0.1s	7ph/5stn		Dmin 194km	Az.gap 341°	Rsd 0.1s	14ph/10stn		Dmin 190km	Az.gap 307°
Corr. -0.366	4M/4stn		Msd 0.1		Corr. -0.487	12M/12stn		Msd 0.2	
01/14223					01/14244				
OCT 21 102544.7s	38.11S	176.03E	169km	M=3.9	OCT 21 144722.0s	37.31S	179.91W	33km	M=3.5
	0.4	0.04	0.02	3		0.2	0.03	0.02	R
Rsd 0.2s	15ph/10stn		Dmin 96km	Az.gap 228°	Rsd 0.1s	6ph/3stn		Dmin 182km	Az.gap 340°
Corr. -0.650	9M/9stn		Msd 0.2	1↑	Corr. -0.614	2M/2stn		Msd 0.2	
01/14224					01/14246				
OCT 21 102933.3s	37.25S	179.98E	33km	M=3.7	OCT 21 154130.1s	36.97S	179.83W	33km	M=4.6
	1.0	0.06	0.08	R		0.4	0.03	0.03	R
Rsd 0.4s	9ph/6stn		Dmin 178km	Az.gap 314°	Rsd 0.2s	19ph/17stn		Dmin 209km	Az.gap 306°
Corr. -0.151	2M/2stn		Msd 0.1		Corr. -0.225	12M/8stn		Msd 0.1	2↑ 2↓
01/14225					01/14248				
OCT 21 103121.5s	37.01S	179.95E	33km	M=4.0	OCT 21 160220.2s	37.11S	179.89W	33km	M=3.5
	0.7	0.03	0.05	R		0.3	0.06	0.04	R
Rsd 0.2s	13ph/8stn		Dmin 191km	Az.gap 305°	Rsd 0.1s	5ph/2stn		Dmin 196km	Az.gap 353°
Corr. -0.121	13M/11stn		Msd 0.2		Corr. -0.875	2M/2stn		Msd 0.1	
01/14230					01/14250				
OCT 21 110436.9s	37.24S	179.83W	33km	M=3.7	OCT 21 161124.7s	36.84S	179.78E	33km	M=4.3
	0.4	0.04	0.03	R		0.5	0.03	0.04	R
Rsd 0.1s	9ph/5stn		Dmin 192km	Az.gap 341°	Rsd 0.2s	22ph/19stn		Dmin 193km	Az.gap 305°
Corr. -0.462	3M/3stn		Msd 0.2		Corr. 0.087	39M/35stn		Msd 0.2	
01/14232					01/14251				
OCT 21 115605.4s	37.00S	179.70W	33km	M=3.6	OCT 21 162101.3s	37.09S	179.92W	33km	M=3.8
	1.4	0.07	0.11	R		0.8	0.04	0.06	R
Rsd 0.5s	6ph/4stn		Dmin 216km	Az.gap 312°	Rsd 0.3s	13ph/10stn		Dmin 194km	Az.gap 305°
Corr. -0.041	2M/2stn		Msd 0.2		Corr. -0.319	15M/15stn		Msd 0.2	
01/14233					01/14252				
OCT 21 120956.6s	36.98S	179.94E	33km	M=4.4	OCT 21 162152.1s	37.26S	179.86W	33km	M=3.8
	0.7	0.03	0.05	R		0.6	0.04	0.05	R
Rsd 0.3s	20ph/16stn		Dmin 192km	Az.gap 304°	Rsd 0.3s	7ph/5stn		Dmin 189km	Az.gap 313°
Corr. 0.091	10M/6stn		Msd 0.2		Corr. -0.133	7M/7stn		Msd 0.1	
01/14234					01/14256				
OCT 21 122701.3s	37.08S	179.90W	33km	M=3.7	OCT 21 165841.1s	37.18S	179.82W	33km	M=3.7
	0.6	0.03	0.04	R		0.2	0.02	0.02	R
Rsd 0.2s	8ph/6stn		Dmin 197km	Az.gap 312°	Rsd 0.1s	14ph/10stn		Dmin 196km	Az.gap 306°
Corr. -0.100	2M/2stn		Msd 0.2		Corr. -0.309	9M/8stn		Msd 0.2	

				01/14350					01/14397
OCT 22	024614.8s	37.05S	179.76W	33km M=4.2	OCT 22	112253.2s	37.30S	179.79W	33km M=4.3
	0.5	0.03	0.04	R		0.6	0.06	0.05	R
Rsd 0.2s	13ph/10stn	Dmin 209km	Az.gap 306°		Rsd 0.2s	10ph/6stn	Dmin 193km	Az.gap 333°	
Corr. 0.184	22M/18stn	Msd 0.2			Corr. -0.592	11M/7stn	Msd 0.4		
				01/14351					01/14398
OCT 22	024631.9s	36.99S	179.81W	33km M=4.7	OCT 22	112332.2s	37.42S	179.95W	33km M=4.0
	1.1	0.08	0.09	R		0.9	0.07	0.06	R
Rsd 0.3s	15ph/13stn	Dmin 209km	Az.gap 306°		Rsd 0.2s	7ph/4stn	Dmin 174km	Az.gap 337°	
Corr. -0.330	16M/9stn	Msd 0.2			Corr. -0.414	5M/3stn	Msd 0.1		
				01/14352					01/14407
OCT 22	025013.3s	37.10S	179.77W	33km M=4.1	OCT 22	144216.6s	37.08S	179.86W	33km M=3.8
	0.5	0.05	0.04	R		0.0	0.01	0.01	R
Rsd 0.2s	6ph/3stn	Dmin 205km	Az.gap 342°		Rsd 0.0s	4ph/2stn	Dmin 200km	Az.gap 353°	
Corr. -0.441	2M/2stn	Msd 0.2			Corr. -0.801	2M/2stn	Msd 0.1		
				01/14353					01/14408
OCT 22	025637.9s	37.16S	179.96W	33km M=3.9	OCT 22	145349.3s	37.25S	179.81W	33km M=3.7
	0.8	0.04	0.06	R		0.4	0.04	0.03	R
Rsd 0.3s	6ph/4stn	Dmin 187km	Az.gap 308°		Rsd 0.1s	6ph/4stn	Dmin 194km	Az.gap 338°	
Corr. 0.012	3M/3stn	Msd 0.3			Corr. 0.062	3M/3stn	Msd 0.2		
				01/14362					01/14410
OCT 22	035413.2s	37.24S	179.92W	33km M=3.5	OCT 22	155839.6s	37.06S	179.98W	33km M=4.1
	0.4	0.05	0.03	R		0.4	0.02	0.03	R
Rsd 0.1s	5ph/3stn	Dmin 186km	Az.gap 340°		Rsd 0.1s	11ph/8stn	Dmin 192km	Az.gap 304°	
Corr. -0.219	2M/2stn	Msd 0.1			Corr. -0.160	15M/13stn	Msd 0.2		
				01/14365					01/14411
OCT 22	040241.0s	37.16S	179.83W	33km M=4.0	OCT 22	160619.8s	37.23S	179.89W	33km M=3.6
	0.5	0.02	0.03	R		0.0	0.00	0.00	R
Rsd 0.2s	10ph/7stn	Dmin 197km	Az.gap 304°		Rsd 0.0s	3ph/2stn	Dmin 288km	Az.gap 340°	
Corr. -0.038	13M/11stn	Msd 0.4			Corr. 0.215	1M/1stn	Msd N.D.		
				01/14370					01/14412
OCT 22	045127.9s	37.39S	179.65W	33km M=3.8	OCT 22	170511.7s	37.48S	179.76W	33km M=3.9
	1.2	0.11	0.08	R		2.3	0.15	0.14	R
Rsd 0.5s	7ph/4stn	Dmin 199km	Az.gap 337°		Rsd 0.5s	11ph/9stn	Dmin 187km	Az.gap 331°	
Corr. -0.249	3M/3stn	Msd 0.2			Corr. 0.472	11M/9stn	Msd 0.4		
				01/14381					01/14420
OCT 22	070641.2s	37.11S	179.85E	33km M=4.4	OCT 22	185338.1s	37.38S	179.75W	33km M=3.9
	0.3	0.01	0.02	R		0.4	0.05	0.03	R
Rsd 0.1s	15ph/10stn	Dmin 177km	Az.gap 303°		Rsd 0.1s	5ph/3stn	Dmin 192km	Az.gap 340°	
Corr. -0.369	19M/14stn	Msd 0.3	1↓		Corr. -0.198	3M/2stn	Msd 0.2		
				01/14391					01/14425
OCT 22	092151.2s	37.16S	179.77W	33km M=4.0	OCT 22	205011.6s	36.92S	179.89E	33km M=3.9
	0.1	0.01	0.01	R		1.2	0.14	0.10	R
Rsd 0.1s	10ph/7stn	Dmin 202km	Az.gap 308°		Rsd 0.3s	6ph/4stn	Dmin 193km	Az.gap 341°	
Corr. -0.282	9M/7stn	Msd 0.3			Corr. -0.552	4M/3stn	Msd 0.2		
				01/14394					01/14431
OCT 22	101119.8s	37.18S	179.87W	33km M=4.2	OCT 23	020410.6s	37.31S	179.89W	33km M=4.0
	0.4	0.02	0.03	R		0.5	0.04	0.04	R
Rsd 0.1s	10ph/7stn	Dmin 193km	Az.gap 308°		Rsd 0.2s	9ph/6stn	Dmin 184km	Az.gap 332°	
Corr. -0.115	13M/11stn	Msd 0.2			Corr. -0.257	12M/10stn	Msd 0.3		
				01/14396					01/14438
OCT 22	112243.7s	37.35S	179.61W	33km M=3.6	OCT 23	050539.1s	38.32S	176.82E	72km M=3.8
	1.1	0.09	0.08	R		0.2	0.01	0.01	2
Rsd 0.4s	9ph/5stn	Dmin 205km	Az.gap 337°		Rsd 0.2s	24ph/18stn	Dmin 25km	Az.gap 62°	
Corr. -0.259	3M/3stn	Msd 0.1			Corr. 0.088	9M/7stn	Msd 0.2	1↑	

01/14439				01/14474			
OCT 23 060832.6s	36.92S	179.89E	33km M=3.7	OCT 23 194014.4s	45.21S	166.91E	12km M=4.2
	0.7	0.04	0.05 R		0.7	0.02	0.05 R
Rsd 0.3s	8ph/5stn	Dmin 193km	Az.gap 307°	Rsd 0.3s	13ph/8stn	Dmin 35km	Az.gap 261°
Corr. 0.002	4M/4stn	Msd 0.2		Corr. -0.231	9M/6stn	Msd 0.2	1↓
01/14445				01/14475			
OCT 23 093246.5s	45.33S	166.60E	12km M=3.5	OCT 23 195053.1s	45.18S	166.96E	12km M=3.9
	0.9	0.03	0.05 R		0.4	0.01	0.02 R
Rsd 0.5s	9ph/5stn	Dmin 46km	Az.gap 295°	Rsd 0.2s	13ph/8stn	Dmin 35km	Az.gap 250°
Corr. 0.169	11M/7stn	Msd 0.1	1↓	Corr. -0.273	8M/5stn	Msd 0.1	1↓
01/14447				01/14477			
OCT 23 100829.9s	45.28S	166.79E	12km M=3.5	OCT 23 201118.9s	37.40S	179.86W	33km M=3.7
	0.5	0.02	0.03 R		0.9	0.12	0.06 R
Rsd 0.2s	14ph/8stn	Dmin 35km	Az.gap 263°	Rsd 0.3s	6ph/4stn	Dmin 182km	Az.gap 340°
Corr. 0.067	12M/7stn	Msd 0.2	1↓	Corr. -0.446	3M/3stn	Msd 0.3	
01/14448				01/14480			
OCT 23 111829.6s	37.18S	179.85W	33km M=3.7	OCT 23 213949.9s	38.67S	175.82E	141km M=3.6
	0.3	0.05	0.02 R		0.5	0.02	0.02 4
Rsd 0.1s	11ph/7stn	Dmin 194km	Az.gap 339°	Rsd 0.2s	11ph/8stn	Dmin 44km	Az.gap 208°
Corr. -0.605	5M/5stn	Msd 0.2		Corr. -0.528	8M/6stn	Msd 0.1	
01/14450				01/14481			
OCT 23 123220.0s	37.05S	179.90W	33km M=3.8	OCT 23 220040.2s	45.18S	166.95E	12km M=4.2
	1.2	0.06	0.09 R		0.3	0.01	0.02 R
Rsd 0.5s	9ph/7stn	Dmin 199km	Az.gap 309°	Rsd 0.2s	13ph/8stn	Dmin 36km	Az.gap 251°
Corr. -0.181	7M/7stn	Msd 0.3		Corr. -0.079	12M/7stn	Msd 0.1	1↓
01/14451				01/14482			
OCT 23 130512.1s	36.92S	180.00W	33km M=4.0	OCT 23 230354.0s	36.75S	179.60E	12km M=3.8
	0.9	0.05	0.07 R		1.1	0.06	0.09 R
Rsd 0.3s	10ph/7stn	Dmin 201km	Az.gap 306°	Rsd 0.4s	5ph/3stn	Dmin 189km	Az.gap 310°
Corr. -0.079	12M/11stn	Msd 0.2		Corr. -0.190	3M/3stn	Msd 0.2	
01/14458				01/14484			
OCT 23 152643.2s	45.18S	166.96E	12km M=3.8	OCT 24 001910.9s	37.26S	179.91W	33km M=3.8
	0.7	0.02	0.04 R		0.8	0.09	0.05 R
Rsd 0.4s	11ph/8stn	Dmin 35km	Az.gap 252°	Rsd 0.3s	5ph/3stn	Dmin 185km	Az.gap 341°
Corr. -0.088	16M/9stn	Msd 0.2	1↓	Corr. -0.320	2M/2stn	Msd 0.0	
01/14460				01/14486			
OCT 23 153744.8s	45.22S	166.81E	12km M=4.9	OCT 24 013129.5s	37.50S	179.58W	33km M=3.6
	0.6	0.02	0.03 R		1.1	0.15	0.07 R
Rsd 0.2s	12ph/8stn	Dmin 39km	Az.gap 263°	Rsd 0.4s	5ph/3stn	Dmin 201km	Az.gap 336°
Corr. -0.198	25M/13stn	Msd 0.2	1↓	Corr. -0.316	3M/3stn	Msd 0.3	
01/14463				01/14488			
OCT 23 154357.8s	45.20S	166.85E	12km M=3.8	OCT 24 021052.1s	36.94S	176.70E	33km M=4.0
	0.9	0.02	0.06 R		0.9	0.06	0.04 R
Rsd 0.4s	12ph/7stn	Dmin 38km	Az.gap 266°	Rsd 0.5s	9ph/6stn	Dmin 151km	Az.gap 289°
Corr. 0.070	9M/6stn	Msd 0.2	1↑	Corr. -0.077	4M/4stn	Msd 0.2	
01/14469				01/14494			
OCT 23 180837.6s	36.60S	179.68E	33km M=3.5	OCT 24 045817.7s	36.69S	179.26W	33km M=4.3
	1.3	0.13	0.13 R		0.6	0.08	0.05 R
Rsd 0.3s	6ph/4stn	Dmin 207km	Az.gap 347°	Rsd 0.2s	5ph/3stn	Dmin 268km	Az.gap 345°
Corr. -0.574	4M/4stn	Msd 0.3		Corr. -0.694	3M/2stn	Msd 0.2	
01/14473				01/14495			
OCT 23 193838.3s	38.55S	175.85E	165km M=5.4	OCT 24 051929.4s	37.29S	179.83W	33km M=3.9
	0.3	0.01	0.01 2		1.8	0.14	0.14 R
Rsd 0.2s	47ph/37stn	Dmin 16km	Az.gap 83°	Rsd 0.5s	5ph/3stn	Dmin 190km	Az.gap 325°
Corr. -0.276	13M/7stn	Msd 0.3	17↑ 11↓	Corr. -0.622	2M/2stn	Msd 0.1	

				01/14498					01/14552
OCT 24 074839.1s	37.21S	179.80W	33km	M=3.9	OCT 25 003419.5s	36.58S	178.27E	201km	M=3.8
	0.8	0.09	0.05	R		0.7	0.09	0.05	6
Rsd 0.3s	6ph/3stn	Dmin 196km	Az.gap 341°		Rsd 0.3s	10ph/7stn	Dmin 166km	Az.gap 322°	
Corr. -0.413	2M/2stn	Msd 0.2	1↑		Corr. -0.282	6M/6stn	Msd 0.2		
				01/14504					01/14554
OCT 24 092026.1s	41.58S	174.40E	8km	M=3.6	OCT 25 024314.2s	37.12S	179.96E	33km	M=3.8
	0.1	0.01	0.01	2		1.0	0.19	0.12	R
Rsd 0.2s	27ph/21stn	Dmin 25km	Az.gap 134°		Rsd 0.3s	4ph/2stn	Dmin 184km	Az.gap 352°	
Corr. -0.602	14M/8stn	Msd 0.1	9↑2↓		Corr. -0.819	2M/2stn	Msd 0.2		
				01/14512					01/14557
OCT 24 105238.8s	38.58S	176.00E	143km	M=4.0	OCT 25 041909.8s	37.37S	179.83W	33km	M=3.6
	0.3	0.02	0.01	3		0.6	0.08	0.04	R
Rsd 0.2s	16ph/11stn	Dmin 61km	Az.gap 201°		Rsd 0.2s	5ph/3stn	Dmin 186km	Az.gap 340°	
Corr. -0.356	12M/9stn	Msd 0.3	4↑5↓		Corr. -0.345	2M/2stn	Msd 0.0		
				01/14513					01/14558
OCT 24 105847.8s	39.78S	175.28E	77km	M=3.6	OCT 25 042337.9s	37.28S	179.97W	33km	M=3.8
	0.3	0.01	0.01	5		0.6	0.02	0.04	R
Rsd 0.2s	37ph/30stn	Dmin 61km	Az.gap 122°		Rsd 0.2s	8ph/5stn	Dmin 180km	Az.gap 307°	
Corr. 0.479	15M/11stn	Msd 0.2	2↑3↓		Corr. 0.089	7M/7stn	Msd 0.2		
				01/14517					01/14561
OCT 24 121431.3s	37.42S	179.73W	33km	M=3.9	OCT 25 061032.6s	39.17S	174.87E	184km	M=3.9
	1.0	0.08	0.06	R		0.5	0.02	0.02	4
Rsd 0.4s	7ph/4stn	Dmin 192km	Az.gap 337°		Rsd 0.2s	27ph/21stn	Dmin 44km	Az.gap 156°	
Corr. -0.147	3M/3stn	Msd 0.2			Corr. 0.184	10M/10stn	Msd 0.2	1↑	
				01/14518					01/14563
OCT 24 124638.9s	37.96S	176.07E	193km	M=4.6	OCT 25 063050.2s	37.16S	179.91W	33km	M=4.1
	0.5	0.02	0.02	5		0.4	0.02	0.03	R
Rsd 0.2s	31ph/26stn	Dmin 27km	Az.gap 107°		Rsd 0.2s	10ph/7stn	Dmin 191km	Az.gap 304°	
Corr. 0.214	11M/6stn	Msd 0.3	7↑4↓		Corr. -0.112	10M/8stn	Msd 0.3		
				01/14523					01/14564
OCT 24 142845.2s	37.33S	179.81W	33km	M=3.6	OCT 25 065354.4s	37.09S	179.99W	33km	M=4.9
	1.6	0.16	0.08	R		0.7	0.04	0.05	R
Rsd 0.6s	6ph/4stn	Dmin 190km	Az.gap 338°		Rsd 0.2s	19ph/15stn	Dmin 189km	Az.gap 304°	
Corr. -0.065	3M/3stn	Msd 0.2			Corr. 0.010	21M/11stn	Msd 0.2		
				01/14524					01/14565
OCT 24 143555.3s	41.58S	174.41E	10km	M=4.1	OCT 25 070036.7s	37.31S	179.86W	33km	M=3.6
	0.1	0.01	0.01	1		0.3	0.03	0.02	R
Rsd 0.2s	33ph/22stn	Dmin 25km	Az.gap 135°		Rsd 0.1s	5ph/3stn	Dmin 187km	Az.gap 340°	
Corr. -0.719	20M/10stn	Msd 0.2	10↑7↓		Corr. -0.226	2M/2stn	Msd 0.3		
				01/14531					01/14569
OCT 24 161948.3s	37.19S	179.97W	33km	M=3.9	OCT 25 090743.5s	36.44S	179.43W	33km	M=4.1
	0.4	0.02	0.03	R		0.8	0.12	0.11	R
Rsd 0.1s	14ph/11stn	Dmin 185km	Az.gap 303°		Rsd 0.2s	5ph/3stn	Dmin 274km	Az.gap 345°	
Corr. -0.316	16M/16stn	Msd 0.3	1↑		Corr. -0.854	2M/2stn	Msd 0.1		
				01/14534					01/14575
OCT 24 174809.1s	42.05S	173.24E	8km	M=4.3	OCT 25 104651.1s	37.12S	179.95E	33km	M=4.3
	0.1	0.01	0.01	1		0.4	0.02	0.03	R
Rsd 0.2s	26ph/19stn	Dmin 8km	Az.gap 80°		Rsd 0.1s	12ph/8stn	Dmin 183km	Az.gap 303°	
Corr. 0.276	24M/12stn	Msd 0.3	5↑2↓		Corr. 0.495	16M/12stn	Msd 0.2		
				01/14535					01/14580
OCT 24 175624.1s	37.57S	179.78W	33km	M=3.6	OCT 25 150919.2s	37.36S	179.27W	33km	M=3.7
	0.9	0.09	0.05	R		0.6	0.06	0.04	R
Rsd 0.3s	8ph/6stn	Dmin 182km	Az.gap 335°		Rsd 0.2s	10ph/7stn	Dmin 232km	Az.gap 338°	
Corr. 0.088	5M/5stn	Msd 0.3			Corr. -0.297	3M/3stn	Msd 0.3		

				01/14673					01/14742		
OCT 26	213242.8s	35.35S	178.85E	222km	M=4.9	OCT 28	011015.1s	37.12S	179.84W	33km	M=4.0
	0.4	0.04	0.05	9			0.5	0.03	0.04	R	
Rsd 0.2s	19ph/15stn	Dmin 285km	Az.gap 310°			Rsd 0.2s	10ph/7stn	Dmin 198km	Az.gap 304°		
Corr. 0.725	17M/12stn	Msd 0.3				Corr. -0.240	10M/8stn	Msd 0.3			
				01/14677					01/14749		
OCT 27	004009.6s	40.45S	176.80E	33km	M=3.9	OCT 28	044552.2s	40.97S	174.18E	58km	M=3.7
	0.1	0.01	0.01	R			0.1	0.01	0.01	2	
Rsd 0.2s	38ph/28stn	Dmin 47km	Az.gap 196°			Rsd 0.2s	43ph/32stn	Dmin 28km	Az.gap 43°		
Corr. -0.684	14M/7stn	Msd 0.3	2↑ 1↓			Corr. -0.220	11M/7stn	Msd 0.2	2↑ 4↓		
				01/14679					01/14752		
OCT 27	004310.6s	37.29S	179.78W	33km	M=3.9	OCT 28	053834.8s	37.02S	179.87E	33km	M=3.8
	0.4	0.04	0.02	R			1.1	0.05	0.09	R	
Rsd 0.1s	10ph/7stn	Dmin 193km	Az.gap 332°			Rsd 0.4s	7ph/5stn	Dmin 184km	Az.gap 307°		
Corr. -0.272	14M/12stn	Msd 0.2	1↑ 1↓			Corr. -0.239	4M/4stn	Msd 0.2			
				01/14690					01/14758		
OCT 27	072034.2s	37.73S	179.75W	33km	M=3.6	OCT 28	064657.2s	40.23S	175.09E	28km	M=3.7
	1.4	0.08	0.09	R			0.4	0.01	0.02	5	
Rsd 0.5s	6ph/4stn	Dmin 180km	Az.gap 325°			Rsd 0.4s	34ph/28stn	Dmin 63km	Az.gap 63°		
Corr. -0.107	2M/2stn	Msd 0.2				Corr. -0.338	16M/8stn	Msd 0.2	3↑ 5↓		
				01/14697					01/14761		
OCT 27	093253.2s	36.69S	179.28W	33km	M=3.6	OCT 28	080954.6s	39.62S	174.04E	221km	M=4.2
	0.8	0.21	0.13	R			0.4	0.02	0.03	4	
Rsd 0.2s	4ph/2stn	Dmin 267km	Az.gap 354°			Rsd 0.2s	34ph/24stn	Dmin 131km	Az.gap 198°		
Corr. -0.896	2M/2stn	Msd 0.2				Corr. -0.666	16M/12stn	Msd 0.3	2↑ 2↓		
				01/14698					01/14770		
OCT 27	094238.0s	37.25S	178.99W	33km	M=3.8	OCT 28	124837.6s	36.58S	179.10W	33km	M=4.3
	0.7	0.56	0.21	R			0.6	0.04	0.04	R	
Rsd 0.2s	5ph/2stn	Dmin 259km	Az.gap 358°			Rsd 0.2s	11ph/7stn	Dmin 287km	Az.gap 315°		
Corr. -0.977	2M/2stn	Msd 0.3				Corr. -0.329	17M/15stn	Msd 0.2			
				01/14711					01/14771		
OCT 27	123908.1s	36.54S	177.31E	268km	M=3.7	OCT 28	131006.6s	37.12S	179.97W	33km	M=3.5
	0.5	0.06	0.06	4			0.4	0.04	0.03	R	
Rsd 0.2s	12ph/10stn	Dmin 190km	Az.gap 296°			Rsd 0.1s	5ph/3stn	Dmin 189km	Az.gap 341°		
Corr. -0.475	7M/7stn	Msd 0.2				Corr. -0.538	2M/2stn	Msd 0.3			
				01/14714					01/14775		
OCT 27	133414.8s	36.73S	178.91W	33km	M=3.7	OCT 28	160636.0s	38.16S	175.94E	188km	M=4.1
	0.9	0.09	0.09	R			0.2	0.03	0.01	2	
Rsd 0.2s	6ph/4stn	Dmin 292km	Az.gap 343°			Rsd 0.1s	21ph/15stn	Dmin 100km	Az.gap 213°		
Corr. -0.737	4M/4stn	Msd 0.2				Corr. -0.650	12M/10stn	Msd 0.2			
				01/14721					01/14778		
OCT 27	164635.1s	37.35S	179.99W	33km	M=4.2	OCT 28	193137.4s	45.66S	167.08E	12km	M=4.1
	0.5	0.06	0.05	R			0.4	0.01	0.02	R	
Rsd 0.1s	14ph/12stn	Dmin 175km	Az.gap 300°			Rsd 0.3s	12ph/7stn	Dmin 23km	Az.gap 264°		
Corr. -0.532	27M/24stn	Msd 0.2	1↓			Corr. 0.561	8M/5stn	Msd 0.1	1↑ 1↓		
				01/14729					01/14786		
OCT 27	192548.2s	37.59S	179.92W	33km	M=3.9	OCT 29	012536.2s	37.42S	179.89W	33km	M=3.8
	0.4	0.03	0.03	R			1.1	0.13	0.07	R	
Rsd 0.2s	9ph/5stn	Dmin 169km	Az.gap 330°			Rsd 0.4s	5ph/3stn	Dmin 178km	Az.gap 339°		
Corr. -0.213	3M/3stn	Msd 0.2				Corr. -0.346	2M/2stn	Msd 0.1			
				01/14735					01/14788		
OCT 27	215442.0s	36.60S	179.13W	33km	M=4.2	OCT 29	024929.9s	37.24S	179.86W	33km	M=3.7
	0.8	0.04	0.06	R			0.9	0.13	0.07	R	
Rsd 0.2s	10ph/7stn	Dmin 283km	Az.gap 320°			Rsd 0.3s	5ph/3stn	Dmin 191km	Az.gap 341°		
Corr. -0.179	7M/6stn	Msd 0.2				Corr. -0.619	2M/2stn	Msd 0.2			

01/14797					01/14827				
OCT 29 074248.5s	38.00S	175.83E	169km	M=3.6	OCT 29 204647.0s	37.63S	179.95W	33km	M=3.6
	0.5	0.03	0.03	4		0.9	0.11	0.05	R
Rsd 0.2s	13ph/10stn	Dmin 42km	Az.gap 149°		Rsd 0.2s	4ph/3stn	Dmin 165km	Az.gap 339°	
Corr. -0.208	6M/6stn	Msd 0.2	1↑		Corr. -0.145	2M/2stn	Msd 0.2		
01/14802					01/14829				
OCT 29 114735.6s	37.49S	179.91W	33km	M=4.2	OCT 29 214004.1s	37.06S	179.90E	33km	M=3.8
	0.2	0.03	0.02	R		0.7	0.03	0.05	R
Rsd 0.1s	13ph/10stn	Dmin 174km	Az.gap 305°		Rsd 0.3s	7ph/4stn	Dmin 183km	Az.gap 307°	
Corr. -0.529	14M/11stn	Msd 0.2	1↓		Corr. -0.112	2M/2stn	Msd 0.2		
01/14803					01/14831				
OCT 29 123845.0s	37.53S	179.84W	33km	M=3.6	OCT 29 224415.1s	37.10S	179.83E	33km	M=4.5
	0.9	0.11	0.05	R		0.6	0.03	0.04	R
Rsd 0.3s	5ph/3stn	Dmin 178km	Az.gap 340°		Rsd 0.3s	17ph/13stn	Dmin 176km	Az.gap 303°	
Corr. -0.232	2M/2stn	Msd 0.0			Corr. 0.021	9M/5stn	Msd 0.1		
01/14804					01/14832				
OCT 29 125824.5s	34.38S	179.17E	33km	M=3.9	OCT 29 225116.2s	37.07S	179.87E	33km	M=3.9
	0.9	0.08	0.14	R		0.8	0.04	0.05	R
Rsd 0.3s	4ph/2stn	Dmin 418km	Az.gap 348°		Rsd 0.3s	9ph/5stn	Dmin 181km	Az.gap 307°	
Corr. -0.618	2M/2stn	Msd 0.3			Corr. 0.125	5M/4stn	Msd 0.1		
01/14806					01/14834				
OCT 29 133905.0s	37.70S	176.21E	175km	M=3.6	OCT 30 003405.6s	37.10S	179.82W	33km	M=3.6
	0.7	0.05	0.05	5		1.2	0.16	0.08	R
Rsd 0.2s	9ph/8stn	Dmin 101km	Az.gap 291°		Rsd 0.4s	6ph/3stn	Dmin 201km	Az.gap 341°	
Corr. -0.518	6M/5stn	Msd 0.3			Corr. -0.547	2M/2stn	Msd 0.2		
01/14807					01/14837				
OCT 29 134438.8s	37.07S	179.81E	33km	M=3.9	OCT 30 023714.4s	37.09S	179.84E	33km	M=3.9
	0.5	0.02	0.04	R		0.8	0.04	0.06	R
Rsd 0.2s	12ph/8stn	Dmin 177km	Az.gap 304°		Rsd 0.3s	6ph/4stn	Dmin 178km	Az.gap 306°	
Corr. -0.269	11M/10stn	Msd 0.3			Corr. -0.099	2M/2stn	Msd 0.2		
01/14811					01/14838				
OCT 29 150401.5s	36.84S	179.16W	33km	M=4.0	OCT 30 030251.6s	37.07S	179.97E	33km	M=4.2
	0.3	0.03	0.02	R		0.5	0.02	0.04	R
Rsd 0.1s	5ph/3stn	Dmin 266km	Az.gap 345°		Rsd 0.2s	7ph/4stn	Dmin 188km	Az.gap 308°	
Corr. -0.559	3M/3stn	Msd 0.1			Corr. -0.067	5M/3stn	Msd 0.2		
01/14814					01/14841				
OCT 29 154558.9s	36.10S	178.63E	200km	M=3.9	OCT 30 030719.4s	37.19S	179.95W	33km	M=3.8
	0.6	0.09	0.07	10		0.9	0.12	0.08	R
Rsd 0.2s	7ph/4stn	Dmin 222km	Az.gap 339°		Rsd 0.3s	5ph/3stn	Dmin 187km	Az.gap 341°	
Corr. -0.468	2M/2stn	Msd 0.0			Corr. -0.618	2M/2stn	Msd 0.2		
01/14815					01/14842				
OCT 29 162635.0s	37.51S	179.91W	33km	M=4.5	OCT 30 040950.4s	37.15S	179.66W	33km	M=3.9
	0.3	0.02	0.02	R		0.1	0.01	0.01	R
Rsd 0.1s	19ph/15stn	Dmin 173km	Az.gap 300°		Rsd 0.0s	5ph/3stn	Dmin 210km	Az.gap 342°	
Corr. -0.287	12M/7stn	Msd 0.2	1↓		Corr. -0.512	2M/2stn	Msd 0.1		
01/14824					01/14843				
OCT 29 181545.5s	37.65S	179.92W	33km	M=3.6	OCT 30 050400.6s	37.02S	179.76W	33km	M=3.5
	0.6	0.09	0.04	R		0.4	0.06	0.04	R
Rsd 0.2s	5ph/3stn	Dmin 167km	Az.gap 338°		Rsd 0.1s	5ph/3stn	Dmin 211km	Az.gap 342°	
Corr. -0.313	2M/2stn	Msd 0.2			Corr. -0.691	2M/2stn	Msd 0.2		
01/14825					01/14847				
OCT 29 193327.4s	37.03S	179.80W	33km	M=3.9	OCT 30 102920.1s	37.55S	179.87W	33km	M=3.6
	0.7	0.04	0.05	R		0.5	0.04	0.03	R
Rsd 0.3s	8ph/6stn	Dmin 207km	Az.gap 310°		Rsd 0.2s	10ph/7stn	Dmin 175km	Az.gap 330°	
Corr. -0.254	5M/5stn	Msd 0.2			Corr. -0.153	5M/5stn	Msd 0.4		

01/14849					01/14880						
OCT 30	124234.9s	35.59S	178.90E	219km	M=3.9	OCT 31	111244.2s	37.25S	179.61W	33km	M=4.0
	0.3	0.15	0.04	22			0.6	0.05	0.04	R	
Rsd 0.1s	7ph/3stn		Dmin 282km		Az.gap 344°	Rsd 0.2s	8ph/5stn		Dmin 209km		Az.gap 336°
Corr. 0.189	2M/2stn		Msd 0.1			Corr. -0.262	5M/3stn		Msd 0.1		
01/14851					01/14881						
OCT 30	132102.1s	37.17S	179.94W	33km	M=4.0	OCT 31	115802.0s	41.39S	173.25E	87km	M=4.0
	0.7	0.05	0.06	R			0.3	0.02	0.01	4	
Rsd 0.3s	7ph/4stn		Dmin 188km		Az.gap 309°	Rsd 0.3s	30ph/21stn		Dmin 49km		Az.gap 64°
Corr. -0.211	4M/3stn		Msd 0.2			Corr. -0.038	13M/9stn		Msd 0.2		3↑ 7↓
01/14852					01/14882						
OCT 30	132724.2s	36.43S	177.40E	241km	M=3.6	OCT 31	130349.1s	37.19S	179.62W	33km	M=3.6
	0.5	0.09	0.06	8			0.2	0.04	0.02	R	
Rsd 0.2s	5ph/3stn		Dmin 198km		Az.gap 331°	Rsd 0.1s	5ph/3stn		Dmin 212km		Az.gap 342°
Corr. -0.205	2M/2stn		Msd 0.4			Corr. -0.649	2M/2stn		Msd 0.2		
01/14854					01/14883						
OCT 30	153524.7s	37.17S	179.92E	33km	M=5.1	OCT 31	130654.8s	36.96S	179.77W	33km	M=4.1
	0.5	0.03	0.04	R			0.4	0.02	0.03	R	
Rsd 0.2s	20ph/16stn		Dmin 178km		Az.gap 302°	Rsd 0.1s	12ph/9stn		Dmin 214km		Az.gap 307°
Corr. -0.122	24M/12stn		Msd 0.2		1↓	Corr. -0.324	15M/12stn		Msd 0.2		
01/14855					01/14884						
OCT 30	154341.9s	37.16S	179.98E	33km	M=4.0	OCT 31	132931.4s	37.04S	179.68W	33km	M=4.1
	0.8	0.05	0.05	R			0.5	0.03	0.04	R	
Rsd 0.4s	11ph/7stn		Dmin 183km		Az.gap 303°	Rsd 0.2s	11ph/8stn		Dmin 215km		Az.gap 312°
Corr. -0.107	9M/7stn		Msd 0.1			Corr. 0.104	9M/7stn		Msd 0.1		
01/14864					01/14885						
OCT 30	224428.8s	37.56S	179.86W	33km	M=4.2	OCT 31	150903.2s	37.26S	179.63W	33km	M=3.5
	0.5	0.05	0.04	R			0.2	0.02	0.01	R	
Rsd 0.2s	6ph/3stn		Dmin 176km		Az.gap 339°	Rsd 0.1s	5ph/3stn		Dmin 207km		Az.gap 342°
Corr. -0.280	2M/2stn		Msd 0.0			Corr. -0.493	2M/2stn		Msd 0.2		
01/14866					01/14890						
OCT 31	000044.6s	37.27S	179.16W	33km	M=4.1	OCT 31	181845.1s	37.40S	179.35W	33km	M=3.6
	0.3	0.03	0.02	R			0.3	0.05	0.02	R	
Rsd 0.1s	7ph/3stn		Dmin 244km		Az.gap 344°	Rsd 0.1s	5ph/3stn		Dmin 224km		Az.gap 342°
Corr. -0.437	2M/2stn		Msd 0.2			Corr. -0.518	2M/2stn		Msd 0.3		
01/14867					01/14892						
OCT 31	000345.2s	37.04S	179.90E	33km	M=3.8	OCT 31	192226.9s	43.08S	173.09E	12km	M=3.6
	0.7	0.03	0.05	R			0.2	0.01	0.03	R	
Rsd 0.3s	6ph/4stn		Dmin 185km		Az.gap 307°	Rsd 0.3s	13ph/9stn		Dmin 78km		Az.gap 162°
Corr. -0.059	3M/3stn		Msd 0.1			Corr. -0.773	21M/16stn		Msd 0.2		1↓
01/14874					01/14893						
OCT 31	080817.8s	37.12S	179.83W	33km	M=3.9	OCT 31	192607.8s	40.63S	173.31E	159km	M=4.1
	0.5	0.08	0.05	R			0.4	0.01	0.01	3	
Rsd 0.1s	5ph/3stn		Dmin 200km		Az.gap 341°	Rsd 0.3s	34ph/24stn		Dmin 56km		Az.gap 130°
Corr. -0.825	2M/2stn		Msd 0.2			Corr. -0.226	8M/4stn		Msd 0.2		11↑ 1↓
01/14878					01/14894						
OCT 31	104131.7s	37.11S	179.87E	33km	M=4.4	OCT 31	210436.3s	35.67S	178.93E	274km	M=4.1
	0.5	0.02	0.03	R			0.7	0.10	0.11	6	
Rsd 0.2s	15ph/11stn		Dmin 178km		Az.gap 302°	Rsd 0.2s	13ph/11stn		Dmin 273km		Az.gap 340°
Corr. -0.054	8M/5stn		Msd 0.1		1↓	Corr. -0.612	9M/9stn		Msd 0.1		
01/14879					01/14896						
OCT 31	110126.0s	37.41S	179.86W	33km	M=3.7	OCT 31	230524.0s	37.12S	179.85W	33km	M=3.7
	1.2	0.15	0.07	R			0.3	0.04	0.02	R	
Rsd 0.4s	5ph/3stn		Dmin 181km		Az.gap 340°	Rsd 0.1s	5ph/3stn		Dmin 198km		Az.gap 341°
Corr. -0.341	2M/2stn		Msd 0.3			Corr. -0.553	2M/2stn		Msd 0.2		

01/14901					01/14929				
NOV 01 015713.1s	39.45S	177.01E	33km	M=3.5	NOV 01 202605.5s	37.23S	179.72W	33km	M=4.0
	0.1	0.01	0.01	R		0.7	0.09	0.05	R
Rsd 0.3s	16ph/11stn	Dmin 66km	Az.gap 141°		Rsd 0.3s	6ph/4stn	Dmin 201km	Az.gap 338°	
Corr. -0.287	8M/7stn	Msd 0.3			Corr. -0.407	6M/4stn	Msd 0.3		
01/14904					01/14930				
NOV 01 030208.5s	37.25S	179.91W	33km	M=3.6	NOV 01 203505.3s	37.12S	179.79W	33km	M=4.2
	0.4	0.05	0.03	R		1.1	0.06	0.08	R
Rsd 0.1s	5ph/3stn	Dmin 186km	Az.gap 340°		Rsd 0.5s	9ph/5stn	Dmin 202km	Az.gap 309°	
Corr. -0.458	2M/2stn	Msd 0.2			Corr. -0.251	6M/4stn	Msd 0.2		
01/14908					01/14931				
NOV 01 074754.7s	37.12S	179.98E	33km	M=4.7	NOV 01 203619.1s	37.39S	179.82W	33km	M=3.7
	0.4	0.02	0.02	R		0.4	0.04	0.03	R
Rsd 0.1s	15ph/10stn	Dmin 185km	Az.gap 303°		Rsd 0.1s	5ph/3stn	Dmin 186km	Az.gap 337°	
Corr. -0.248	15M/8stn	Msd 0.1	1↓		Corr. -0.572	3M/3stn	Msd 0.3		
01/14911					01/14932				
NOV 01 085739.4s	38.27S	176.21E	132km	M=3.7	NOV 01 203743.6s	37.01S	179.76W	33km	M=4.5
	1.2	0.06	0.05	11		0.6	0.03	0.04	R
Rsd 0.5s	11ph/7stn	Dmin 78km	Az.gap 137°		Rsd 0.2s	11ph/8stn	Dmin 212km	Az.gap 306°	
Corr. 0.265	9M/9stn	Msd 0.2	1↓		Corr. -0.108	13M/11stn	Msd 0.3		
01/14912					01/14933				
NOV 01 101742.8s	38.21S	175.56E	164km	M=3.6	NOV 01 205331.4s	37.00S	179.85W	33km	M=4.5
	0.5	0.03	0.04	6		0.4	0.02	0.03	R
Rsd 0.2s	16ph/11stn	Dmin 136km	Az.gap 248°		Rsd 0.1s	15ph/11stn	Dmin 206km	Az.gap 305°	
Corr. -0.614	5M/5stn	Msd 0.2			Corr. -0.140	17M/15stn	Msd 0.2	1↑	
01/14913					01/14934				
NOV 01 103448.0s	37.17S	179.79W	33km	M=3.5	NOV 01 212251.6s	37.19S	179.83W	33km	M=4.1
	1.3	0.16	0.08	R		0.2	0.02	0.01	R
Rsd 0.4s	5ph/3stn	Dmin 199km	Az.gap 341°		Rsd 0.1s	5ph/3stn	Dmin 195km	Az.gap 341°	
Corr. -0.405	2M/2stn	Msd 0.1			Corr. -0.320	2M/2stn	Msd 0.3		
01/14921					01/14936				
NOV 01 182917.8s	37.31S	179.67W	33km	M=4.3	NOV 01 224339.0s	40.27S	173.54E	182km	M=3.9
	0.4	0.03	0.03	R		0.4	0.02	0.01	3
Rsd 0.2s	8ph/4stn	Dmin 201km	Az.gap 337°		Rsd 0.2s	33ph/24stn	Dmin 67km	Az.gap 176°	
Corr. -0.387	6M/3stn	Msd 0.2			Corr. -0.259	11M/8stn	Msd 0.3	1↑	
01/14923					01/14937				
NOV 01 183328.3s	37.37S	179.81W	33km	M=3.8	NOV 01 224354.1s	36.90S	179.98E	33km	M=5.1
	0.7	0.06	0.04	R		0.7	0.04	0.05	R
Rsd 0.2s	5ph/4stn	Dmin 188km	Az.gap 341°		Rsd 0.2s	22ph/17stn	Dmin 200km	Az.gap 306°	
Corr. -0.335	3M/3stn	Msd 0.3			Corr. 0.029	22M/11stn	Msd 0.2		
01/14924					01/14938				
NOV 01 191256.4s	37.08S	179.71W	33km	M=4.2	NOV 01 224614.9s	36.92S	179.96E	33km	M=4.5
	0.5	0.03	0.04	R		0.4	0.02	0.03	R
Rsd 0.2s	7ph/4stn	Dmin 211km	Az.gap 312°		Rsd 0.2s	10ph/6stn	Dmin 197km	Az.gap 305°	
Corr. -0.323	6M/4stn	Msd 0.2			Corr. 0.074	14M/9stn	Msd 0.2		
01/14926					01/14939				
NOV 01 195503.6s	37.07S	179.78W	33km	M=3.6	NOV 01 224928.1s	36.85S	177.35E	217km	M=4.1
	0.6	0.07	0.05	R		0.5	0.05	0.05	5
Rsd 0.2s	5ph/3stn	Dmin 207km	Az.gap 342°		Rsd 0.2s	7ph/4stn	Dmin 158km	Az.gap 322°	
Corr. -0.539	2M/2stn	Msd 0.0			Corr. -0.206	6M/6stn	Msd 0.3	1↑	
01/14927					01/14940				
NOV 01 195530.0s	37.15S	179.78W	33km	M=4.3	NOV 01 225123.3s	37.06S	179.74W	33km	M=3.7
	0.9	0.11	0.06	R		0.3	0.04	0.02	R
Rsd 0.3s	5ph/3stn	Dmin 201km	Az.gap 341°		Rsd 0.1s	5ph/3stn	Dmin 210km	Az.gap 342°	
Corr. -0.508	2M/2stn	Msd 0.3			Corr. -0.373	2M/2stn	Msd 0.1		

01/14942
NOV 01 233801.4s 37.15S 179.85W 33km M=4.0
 0.1 0.01 0.01 R
 Rsd 0.0s 5ph/3stn Dmin 196km Az.gap 341°
 Corr. -0.397 2M/2stn Msd 0.3

01/14945
NOV 02 014325.7s 36.89S 178.90W 33km M=4.2
 0.3 0.03 0.03 R
 Rsd 0.1s 6ph/3stn Dmin 284km Az.gap 346°
 Corr. -0.649 4M/2stn Msd 0.1

01/14953
NOV 02 045414.7s 37.54S 176.58E 196km M=4.4
 0.4 0.02 0.02 3
 Rsd 0.2s 32ph/26stn Dmin 50km Az.gap 130°
 Corr. 0.613 10M/5stn Msd 0.1 8↑1↓

01/14954
NOV 02 050156.2s 36.94S 179.84W 33km M=4.2
 0.6 0.03 0.05 R
 Rsd 0.2s 6ph/4stn Dmin 210km Az.gap 311°
 Corr. 0.041 3M/3stn Msd 0.2

01/14955
NOV 02 050633.2s 41.19S 174.57E 34km M=4.9
 0.1 0.01 0.01 1
 Rsd 0.2s 47ph/42stn Dmin 12km Az.gap 65°
 Corr. -0.355 9M/5stn Msd 0.2 19↑9↓
 Felt from Palmerston North (62) to Blenheim (77).

01/14960
NOV 02 051255.1s 41.19S 174.57E 34km M=3.6
 0.1 0.01 0.01 1
 Rsd 0.2s 24ph/21stn Dmin 12km Az.gap 91°
 Corr. -0.253 10M/6stn Msd 0.2 7↑3↓

01/14978
NOV 02 075617.1s 36.99S 179.84W 33km M=3.9
 0.8 0.04 0.06 R
 Rsd 0.3s 6ph/4stn Dmin 207km Az.gap 310°
 Corr. 0.021 3M/3stn Msd 0.2

01/14980
NOV 02 084826.4s 37.04S 179.91W 33km M=3.9
 0.9 0.03 0.06 R
 Rsd 0.3s 10ph/7stn Dmin 199km Az.gap 310°
 Corr. 0.283 2M/2stn Msd 0.2

01/14983
NOV 02 101707.9s 39.01S 174.79E 21km M=3.3
 0.1 0.01 0.00 2
 Rsd 0.2s 39ph/34stn Dmin 46km Az.gap 102°
 Corr. -0.421 9M/5stn Msd 0.2 6↑6↓
 Felt in northern Taranaki.

01/14986
NOV 02 103231.5s 36.16S 178.38E 253km M=4.0
 1.1 0.20 0.12 15
 Rsd 0.4s 7ph/5stn Dmin 213km Az.gap 328°
 Corr. -0.473 3M/3stn Msd 0.2

01/15001
NOV 02 132207.8s 39.95S 174.42E 136km M=3.6
 0.3 0.01 0.02 3
 Rsd 0.3s 43ph/31stn Dmin 47km Az.gap 91°
 Corr. -0.402 8M/4stn Msd 0.2 10↑3↓

01/15002
NOV 02 133439.5s 37.09S 179.63W 33km M=3.7
 0.1 0.01 0.00 R
 Rsd 0.0s 5ph/3stn Dmin 216km Az.gap 342°
 Corr. -0.546 2M/2stn Msd 0.1

01/15009
NOV 02 152122.6s 37.65S 176.30E 209km M=3.7
 0.5 0.04 0.03 4
 Rsd 0.2s 9ph/6stn Dmin 98km Az.gap 244°
 Corr. -0.151 7M/7stn Msd 0.2

01/15021
NOV 02 183550.8s 37.19S 179.64W 33km M=3.5
 0.5 0.07 0.04 R
 Rsd 0.2s 5ph/3stn Dmin 210km Az.gap 342°
 Corr. -0.653 2M/2stn Msd 0.2

01/15035
NOV 03 003500.9s 37.19S 179.68W 33km M=3.9
 0.6 0.08 0.04 R
 Rsd 0.2s 5ph/3stn Dmin 207km Az.gap 342°
 Corr. -0.459 2M/2stn Msd 0.2

01/15041
NOV 03 034023.7s 36.92S 179.84W 33km M=5.0
 0.6 0.03 0.04 R
 Rsd 0.2s 20ph/17stn Dmin 212km Az.gap 307°
 Corr. -0.274 22M/11stn Msd 0.2 1↑

01/15042
NOV 03 040856.3s 37.17S 179.70W 33km M=3.6
 0.3 0.04 0.02 R
 Rsd 0.1s 5ph/3stn Dmin 206km Az.gap 342°
 Corr. -0.569 2M/2stn Msd 0.4

01/15044
NOV 03 053711.0s 46.21S 165.59E 33km M=3.9
 1.4 0.09 0.09 R
 Rsd 0.5s 11ph/7stn Dmin 146km Az.gap 322°
 Corr. 0.138 12M/6stn Msd 0.2

01/15047
NOV 03 064452.7s 37.04S 179.88W 33km M=3.7
 0.7 0.08 0.05 R
 Rsd 0.2s 5ph/3stn Dmin 200km Az.gap 342°
 Corr. -0.547 2M/2stn Msd 0.3

01/15052
NOV 03 090716.5s 36.52S 179.01W 33km M=3.5
 0.8 0.11 0.07 R
 Rsd 0.3s 5ph/3stn Dmin 298km Az.gap 346°
 Corr. -0.620 2M/2stn Msd 0.2

01/15053
NOV 03 094019.1s 37.20S 179.76W 33km M=3.5
 0.5 0.07 0.04 R
 Rsd 0.2s 5ph/3stn Dmin 200km Az.gap 341°
 Corr. -0.489 2M/2stn Msd 0.3

01/15070				01/15099			
NOV 03 215116.8s	39.07S	174.94E	230km M=4.6	NOV 04 134338.9s	36.89S	179.99E	33km M=3.6
0.3	0.02	0.02	3	0.4	0.04	0.03	R
Rsd 0.2s	50ph/40stn	Dmin 39km	Az.gap 92°	Rsd 0.1s	5ph/3stn	Dmin 201km	Az.gap 342°
Corr. -0.352	8M/4stn	Msd 0.2	9↑ 7↓	Corr. -0.687	2M/2stn	Msd 0.3	
01/15075				01/15109			
NOV 03 232128.9s	37.02S	177.47E	218km M=4.0	NOV 04 202709.3s	37.57S	180.00W	33km M=3.5
1.3	0.10	0.08	8	0.8	0.10	0.05	R
Rsd 0.4s	8ph/6stn	Dmin 142km	Az.gap 319°	Rsd 0.3s	5ph/3stn	Dmin 164km	Az.gap 339°
Corr. 0.037	2M/2stn	Msd 0.0		Corr. -0.205	2M/2stn	Msd 0.0	
01/15077				01/15110			
NOV 04 020640.7s	37.04S	179.51W	33km M=3.8	NOV 04 213946.9s	45.18S	167.31E	86km M=4.5
0.4	0.12	0.07	R	0.3	0.01	0.01	2
Rsd 0.1s	5ph/3stn	Dmin 228km	Az.gap 354°	Rsd 0.2s	13ph/7stn	Dmin 35km	Az.gap 202°
Corr. -0.898	2M/2stn	Msd 0.3		Corr. -0.203	12M/7stn	Msd 0.2	3↑ 3↓
01/15078				01/15117			
NOV 04 022659.0s	36.96S	179.84W	33km M=4.1	NOV 05 004547.2s	38.02S	179.67E	12km M=3.7
0.6	0.03	0.04	R	0.7	0.15	0.04	R
Rsd 0.2s	9ph/6stn	Dmin 209km	Az.gap 311°	Rsd 0.3s	10ph/7stn	Dmin 124km	Az.gap 314°
Corr. 0.233	7M/5stn	Msd 0.1		Corr. -0.004	6M/6stn	Msd 0.3	
01/15079				01/15120			
NOV 04 024253.4s	37.19S	179.74W	33km M=3.9	NOV 05 025607.1s	37.49S	179.75W	33km M=3.6
1.1	0.06	0.08	R	1.3	0.12	0.07	R
Rsd 0.4s	8ph/6stn	Dmin 202km	Az.gap 312°	Rsd 0.4s	6ph/4stn	Dmin 187km	Az.gap 335°
Corr. -0.076	3M/3stn	Msd 0.2	1↑	Corr. 0.111	3M/3stn	Msd 0.1	
01/15082				01/15125			
NOV 04 034919.4s	38.02S	176.58E	128km M=3.7	NOV 05 054716.3s	38.27S	175.98E	166km M=3.6
0.2	0.02	0.01	2	0.6	0.04	0.09	7
Rsd 0.1s	10ph/7stn	Dmin 54km	Az.gap 233°	Rsd 0.2s	9ph/8stn	Dmin 99km	Az.gap 242°
Corr. -0.807	7M/5stn	Msd 0.1	1↑	Corr. -0.610	3M/3stn	Msd 0.4	
01/15084				01/15131			
NOV 04 050656.9s	39.56S	174.37E	193km M=4.6	NOV 05 071942.5s	38.54S	175.97E	145km M=3.5
0.4	0.01	0.02	3	0.2	0.01	0.01	1
Rsd 0.2s	42ph/35stn	Dmin 31km	Az.gap 76°	Rsd 0.0s	11ph/9stn	Dmin 63km	Az.gap 217°
Corr. -0.138	12M/6stn	Msd 0.2	19↑ 9↓	Corr. -0.645	6M/6stn	Msd 0.2	1↓
01/15085				01/15135			
NOV 04 055439.8s	41.27S	172.79E	133km M=3.6	NOV 05 083522.3s	37.31S	179.90W	33km M=3.8
0.5	0.03	0.02	5	1.2	0.09	0.09	R
Rsd 0.4s	22ph/16stn	Dmin 54km	Az.gap 99°	Rsd 0.4s	5ph/3stn	Dmin 184km	Az.gap 331°
Corr. -0.010	6M/6stn	Msd 0.1	1↑	Corr. -0.555	2M/2stn	Msd 0.3	
01/15087				01/15139			
NOV 04 062911.5s	36.97S	179.99E	33km M=3.6	NOV 05 102849.1s	37.48S	179.81W	33km M=3.7
0.6	0.03	0.05	R	0.8	0.09	0.05	R
Rsd 0.2s	6ph/4stn	Dmin 196km	Az.gap 321°	Rsd 0.3s	5ph/3stn	Dmin 183km	Az.gap 340°
Corr. -0.138	2M/2stn	Msd 0.0		Corr. -0.141	2M/2stn	Msd 0.2	
01/15091				01/15154			
NOV 04 084656.0s	39.61S	174.38E	211km M=3.5	NOV 05 192059.4s	36.10S	176.94E	238km M=3.9
0.4	0.02	0.03	4	1.5	0.34	0.17	37
Rsd 0.1s	16ph/14stn	Dmin 108km	Az.gap 211°	Rsd 0.6s	7ph/3stn	Dmin 240km	Az.gap 335°
Corr. -0.462	4M/4stn	Msd 0.3	1↑	Corr. -0.319	2M/2stn	Msd 0.2	
01/15095				01/15159			
NOV 04 102014.2s	35.79S	179.03E	238km M=4.0	NOV 05 230927.0s	36.84S	179.32W	33km M=4.4
0.7	0.20	0.10	21	0.6	0.04	0.04	R
Rsd 0.2s	5ph/3stn	Dmin 263km	Az.gap 344°	Rsd 0.2s	9ph/6stn	Dmin 254km	Az.gap 311°
Corr. -0.427	2M/2stn	Msd 0.2		Corr. -0.362	10M/5stn	Msd 0.2	

01/15165					01/15262				
NOV 06 013737.9s	37.89S	179.07E	33km	M=3.9	NOV 07 204414.6s	37.20S	179.35W	33km	M=3.8
	0.5	0.07	0.04	R		0.7	0.09	0.04	R
Rsd 0.2s	12ph/10stn	Dmin 74km	Az.gap 286°		Rsd 0.2s	5ph/3stn	Dmin 233km	Az.gap 343°	
Corr. -0.402	15M/13stn	Msd 0.3	1↑		Corr. -0.460	2M/2stn	Msd 0.3		
01/15166					01/15283				
NOV 06 021514.7s	37.05S	179.77E	33km	M=3.7	NOV 08 094904.4s	38.22S	176.10E	160km	M=3.8
	0.6	0.07	0.05	R		0.4	0.03	0.02	4
Rsd 0.1s	6ph/3stn	Dmin 175km	Az.gap 340°		Rsd 0.2s	12ph/8stn	Dmin 89km	Az.gap 237°	
Corr. -0.560	2M/2stn	Msd 0.2			Corr. -0.633	9M/6stn	Msd 0.2		
01/15175					01/15284				
NOV 06 060759.5s	37.18S	176.70E	235km	M=3.7	NOV 08 100752.5s	37.17S	178.97W	33km	M=3.8
	0.9	0.08	0.08	8		0.1	0.01	0.01	R
Rsd 0.3s	10ph/8stn	Dmin 125km	Az.gap 286°		Rsd 0.0s	4ph/3stn	Dmin 265km	Az.gap 344°	
Corr. -0.686	3M/3stn	Msd 0.1			Corr. -0.588	1M/1stn	Msd N.D.		
01/15188					01/15286				
NOV 06 141515.2s	37.52S	179.70W	33km	M=4.1	NOV 08 110213.2s	37.06S	179.91E	33km	M=3.6
	0.5	0.03	0.03	R		0.2	0.03	0.02	R
Rsd 0.2s	8ph/5stn	Dmin 190km	Az.gap 308°		Rsd 0.1s	7ph/5stn	Dmin 184km	Az.gap 340°	
Corr. -0.200	6M/4stn	Msd 0.2			Corr. -0.448	2M/2stn	Msd 0.3		
01/15191					01/15289				
NOV 06 174312.1s	37.12S	179.91W	33km	M=4.3	NOV 08 124858.5s	39.15S	179.49E	33km	M=3.5
	0.2	0.03	0.02	R		0.8	0.03	0.05	R
Rsd 0.1s	12ph/9stn	Dmin 193km	Az.gap 308°		Rsd 0.4s	15ph/10stn	Dmin 158km	Az.gap 284°	
Corr. -0.543	19M/16stn	Msd 0.2			Corr. -0.280	7M/7stn	Msd 0.1		
01/15208					01/15291				
NOV 07 003731.8s	42.47S	173.73E	13km	M=3.8	NOV 08 131629.1s	37.58S	179.83W	33km	M=3.7
	0.1	0.01	0.01	1		0.5	0.04	0.03	R
Rsd 0.2s	32ph/22stn	Dmin 6km	Az.gap 162°		Rsd 0.2s	9ph/6stn	Dmin 177km	Az.gap 340°	
Corr. -0.372	11M/6stn	Msd 0.3	1↑ 5↓		Corr. -0.108	6M/6stn	Msd 0.3	1↑	
01/15221					01/15293				
NOV 07 055222.7s	37.18S	179.87W	33km	M=4.0	NOV 08 135400.7s	37.50S	179.83W	33km	M=3.7
	0.8	0.03	0.06	R		1.0	0.11	0.05	R
Rsd 0.3s	10ph/6stn	Dmin 193km	Az.gap 307°		Rsd 0.3s	5ph/3stn	Dmin 180km	Az.gap 340°	
Corr. -0.017	10M/8stn	Msd 0.4			Corr. -0.116	2M/2stn	Msd 0.0		
01/15222					01/15314				
NOV 07 062728.4s	38.12S	176.23E	153km	M=4.1	NOV 08 215520.5s	37.19S	179.54W	33km	M=3.6
	0.3	0.01	0.01	3		0.8	0.08	0.05	R
Rsd 0.2s	19ph/15stn	Dmin 77km	Az.gap 106°		Rsd 0.3s	6ph/4stn	Dmin 218km	Az.gap 339°	
Corr. 0.169	12M/9stn	Msd 0.2	4↑ 5↓		Corr. -0.243	2M/2stn	Msd 0.3		
01/15228					01/15320				
NOV 07 074039.0s	38.41S	175.97E	183km	M=4.4	NOV 09 033118.6s	39.33S	174.74E	201km	M=3.8
	0.5	0.03	0.02	4		0.2	0.01	0.02	2
Rsd 0.2s	26ph/19stn	Dmin 76km	Az.gap 109°		Rsd 0.1s	27ph/21stn	Dmin 64km	Az.gap 193°	
Corr. -0.008	10M/5stn	Msd 0.2	9↑ 3↓		Corr. -0.309	9M/9stn	Msd 0.2	4↑ 2↓	
01/15231					01/15323				
NOV 07 080957.7s	42.45S	173.71E	14km	M=3.6	NOV 09 045639.0s	41.51S	173.32E	92km	M=5.4
	0.2	0.01	0.01	1		0.2	0.01	0.01	2
Rsd 0.2s	25ph/17stn	Dmin 4km	Az.gap 160°		Rsd 0.2s	46ph/38stn	Dmin 25km	Az.gap 61°	
Corr. -0.129	10M/5stn	Msd 0.3	1↑ 4↓		Corr. -0.211	12M/6stn	Msd 0.2	19↑ 12↓	
Felt Kaikoura (90).					Felt in the Wellington area and northern South Island.				

				01/15329					01/15457
NOV 09 073100.3s	37.47S	179.93E	33km	M=3.6	NOV 11 164811.4s	38.19S	176.55E	130km	M=3.5
	0.9	0.11	0.06	R		0.2	0.01	0.01	2
Rsd 0.3s	7ph/4stn	Dmin 162km	Az.gap 338°		Rsd 0.1s	11ph/8stn	Dmin 50km	Az.gap 229°	
Corr. -0.354	2M/2stn	Msd 0.0			Corr. -0.465	5M/5stn	Msd 0.3	1↑2↓	
				01/15334					01/15461
NOV 09 091532.9s	39.24S	174.86E	229km	M=3.9	NOV 11 183237.6s	35.06S	178.19E	33km	M=3.8
	0.5	0.02	0.02	4		2.1	0.13	0.24	R
Rsd 0.2s	27ph/23stn	Dmin 40km	Az.gap 148°		Rsd 0.5s	5ph/3stn	Dmin 334km	Az.gap 344°	
Corr. 0.079	12M/11stn	Msd 0.2	1↓		Corr. -0.521	2M/2stn	Msd 0.3		
				01/15340					01/15467
NOV 09 114824.1s	40.69S	174.67E	78km	M=4.8	NOV 11 220409.7s	38.49S	175.88E	179km	M=4.0
	0.1	0.00	0.01	1		0.3	0.01	0.02	3
Rsd 0.2s	62ph/49stn	Dmin 28km	Az.gap 72°		Rsd 0.2s	26ph/18stn	Dmin 64km	Az.gap 103°	
Corr. -0.132	14M/7stn	Msd 0.2	15↑18↓		Corr. 0.047	15M/11stn	Msd 0.2	5↑1↓	
Felt Marton (61) to Blenheim (77).									
				01/15354					01/15469
NOV 09 134944.6s	37.35S	179.84W	33km	M=3.8	NOV 12 041547.0s	39.75S	174.09E	147km	M=4.0
	0.2	0.02	0.02	R		0.4	0.01	0.01	3
Rsd 0.1s	10ph/7stn	Dmin 186km	Az.gap 331°		Rsd 0.3s	40ph/32stn	Dmin 47km	Az.gap 117°	
Corr. -0.385	10M/9stn	Msd 0.2	1↓		Corr. -0.376	16M/13stn	Msd 0.3	8↑9↓	
				01/15365					01/15486
NOV 09 173823.5s	40.05S	175.04E	44km	M=3.5	NOV 12 121339.1s	37.12S	179.90W	33km	M=3.8
	0.1	0.01	0.01	4		0.2	0.02	0.02	R
Rsd 0.3s	40ph/32stn	Dmin 30km	Az.gap 93°		Rsd 0.1s	12ph/8stn	Dmin 195km	Az.gap 312°	
Corr. -0.048	17M/13stn	Msd 0.3	2↑1↓		Corr. -0.419	6M/6stn	Msd 0.2		
				01/15379					01/15489
NOV 09 233038.2s	36.93S	179.10W	33km	M=4.1	NOV 12 123516.5s	37.96S	176.32E	204km	M=4.2
	0.5	0.05	0.04	R		0.5	0.03	0.02	3
Rsd 0.1s	10ph/6stn	Dmin 266km	Az.gap 345°		Rsd 0.2s	22ph/16stn	Dmin 76km	Az.gap 166°	
Corr. -0.547	4M/4stn	Msd 0.2			Corr. 0.129	14M/11stn	Msd 0.2	3↑1↓	
				01/15391					01/15493
NOV 10 053607.7s	45.12S	166.86E	5km	M=3.6	NOV 12 133423.4s	36.96S	179.80W	33km	M=3.7
	0.7	0.02	0.04	R		0.6	0.03	0.05	R
Rsd 0.4s	12ph/8stn	Dmin 45km	Az.gap 257°		Rsd 0.2s	8ph/6stn	Dmin 211km	Az.gap 324°	
Corr. -0.311	12M/7stn	Msd 0.2	1↑2↓		Corr. -0.412	5M/5stn	Msd 0.3		
				01/15402					01/15496
NOV 10 091429.0s	45.10S	167.49E	116km	M=4.1	NOV 12 140240.8s	37.45S	179.85W	33km	M=3.7
	0.5	0.03	0.02	3		0.8	0.04	0.06	R
Rsd 0.3s	14ph/9stn	Dmin 49km	Az.gap 185°		Rsd 0.3s	10ph/6stn	Dmin 180km	Az.gap 314°	
Corr. -0.257	9M/5stn	Msd 0.1	5↑1↓		Corr. 0.052	5M/5stn	Msd 0.2		
				01/15424					01/15513
NOV 10 221406.0s	37.20S	179.93W	33km	M=3.6	NOV 13 022441.7s	39.11S	174.94E	189km	M=4.3
	0.8	0.09	0.04	R		0.3	0.02	0.01	3
Rsd 0.2s	5ph/3stn	Dmin 187km	Az.gap 340°		Rsd 0.2s	37ph/30stn	Dmin 40km	Az.gap 89°	
Corr. -0.517	2M/2stn	Msd 0.3			Corr. 0.087	8M/4stn	Msd 0.1	4↑5↓	
				01/15450					01/15514
NOV 11 135621.8s	37.02S	179.82W	33km	M=3.8	NOV 13 030016.6s	37.11S	179.91E	33km	M=3.5
	0.5	0.03	0.04	R		0.5	0.05	0.04	R
Rsd 0.2s	8ph/6stn	Dmin 207km	Az.gap 317°		Rsd 0.2s	5ph/3stn	Dmin 181km	Az.gap 340°	
Corr. -0.117	6M/6stn	Msd 0.2			Corr. -0.401	2M/2stn	Msd 0.1		
									01/15524
					NOV 13 095131.2s	45.10S	167.40E	119km	M=3.5
						0.4	0.02	0.02	3
					Rsd 0.2s	13ph/8stn	Dmin 45km	Az.gap 197°	
					Corr. -0.199	11M/7stn	Msd 0.2	5↑1↓	

01/15525					01/15563				
NOV 13	114414.0s	37.31S	180.00W	33km M=4.1	NOV 14	183814.3s	37.20S	179.87W	33km M=3.7
	0.9	0.05	0.06	R		0.1	0.01	0.01	R
Rsd 0.3s	7ph/5stn		Dmin 176km	Az.gap 315°	Rsd 0.0s	5ph/3stn		Dmin 192km	Az.gap 341°
Corr. -0.151	2M/2stn		Msd 0.3		Corr. -0.493	2M/2stn		Msd 0.2	
01/15529					01/15566				
NOV 13	140308.1s	37.30S	179.87W	33km M=3.8	NOV 14	210421.9s	45.33S	166.84E	41km M=3.7
	0.6	0.05	0.04	R		0.3	0.01	0.02	2
Rsd 0.2s	6ph/3stn		Dmin 186km	Az.gap 341°	Rsd 0.2s	13ph/7stn		Dmin 29km	Az.gap 281°
Corr. -0.285	2M/2stn		Msd 0.2		Corr. -0.003	11M/6stn		Msd 0.2	1↑ 2↓
01/15530					01/15572				
NOV 13	155149.4s	37.26S	179.92W	33km M=3.6	NOV 15	025055.8s	38.64S	176.15E	174km M=3.8
	0.9	0.10	0.06	R		0.9	0.02	0.04	6
Rsd 0.3s	5ph/3stn		Dmin 184km	Az.gap 341°	Rsd 0.1s	12ph/11stn		Dmin 41km	Az.gap 191°
Corr. -0.409	2M/2stn		Msd 0.3		Corr. -0.063	4M/4stn		Msd 0.1	
01/15532					01/15575				
NOV 13	201311.6s	37.40S	179.82W	33km M=3.7	NOV 15	065748.0s	37.17S	179.67W	33km M=3.6
	0.6	0.06	0.04	R		0.0	0.01	0.00	R
Rsd 0.2s	7ph/4stn		Dmin 185km	Az.gap 336°	Rsd 0.0s	5ph/3stn		Dmin 209km	Az.gap 342°
Corr. -0.250	2M/2stn		Msd 0.1		Corr. -0.512	2M/2stn		Msd 0.1	
01/15535					01/15576				
NOV 13	215144.6s	37.49S	179.90W	33km M=4.0	NOV 15	074100.8s	36.97S	179.31W	33km M=3.5
	1.2	0.10	0.08	R		0.3	0.10	0.06	R
Rsd 0.5s	8ph/5stn		Dmin 175km	Az.gap 336°	Rsd 0.1s	5ph/3stn		Dmin 247km	Az.gap 355°
Corr. -0.206	5M/4stn		Msd 0.4	1↓	Corr. -0.928	2M/2stn		Msd 0.2	
01/15546					01/15579				
NOV 14	053213.3s	41.74S	173.79E	14km M=4.1	NOV 15	081327.2s	36.95S	177.01E	221km M=4.5
	0.1	0.01	0.01	2		0.3	0.04	0.02	3
Rsd 0.3s	34ph/23stn		Dmin 8km	Az.gap 103°	Rsd 0.1s	14ph/10stn		Dmin 117km	Az.gap 218°
Corr. -0.398	24M/12stn		Msd 0.1	11↑ 4↓	Corr. 0.845	14M/7stn		Msd 0.2	2↑ 2↓
Felt Blenheim (77) and Seddon (84).									
01/15551					01/15596				
NOV 14	111929.1s	37.57S	179.93W	33km M=3.8	NOV 15	155953.6s	40.35S	175.46E	52km M=3.8
	0.4	0.04	0.03	R		0.1	0.00	0.01	3
Rsd 0.2s	10ph/7stn		Dmin 169km	Az.gap 332°	Rsd 0.2s	45ph/37stn		Dmin 36km	Az.gap 53°
Corr. -0.226	5M/5stn		Msd 0.2		Corr. -0.142	8M/4stn		Msd 0.2	5↑ 1↓
					Felt Palmerston North area.				
01/15553					01/15622				
NOV 14	114322.0s	36.81S	179.14W	33km M=4.0	NOV 16	130040.3s	37.19S	179.85W	33km M=4.0
	0.2	0.01	0.01	R		0.6	0.03	0.05	R
Rsd 0.1s	8ph/5stn		Dmin 269km	Az.gap 323°	Rsd 0.3s	11ph/8stn		Dmin 194km	Az.gap 308°
Corr. -0.339	3M/3stn		Msd 0.2		Corr. 0.033	11M/10stn		Msd 0.2	1↑
01/15555					01/15623				
NOV 14	121858.7s	37.30S	179.89W	33km M=3.7	NOV 16	134025.0s	37.07S	179.97W	33km M=3.9
	0.7	0.04	0.05	R		0.5	0.02	0.04	R
Rsd 0.2s	7ph/4stn		Dmin 184km	Az.gap 316°	Rsd 0.2s	11ph/9stn		Dmin 192km	Az.gap 309°
Corr. -0.189	2M/2stn		Msd 0.2		Corr. 0.027	8M/8stn		Msd 0.2	
01/15560					01/15625				
NOV 14	161148.4s	36.53S	179.04E	33km M=4.2	NOV 16	141125.9s	41.58S	173.23E	74km M=4.8
	0.6	0.03	0.05	R		0.2	0.01	0.01	2
Rsd 0.2s	10ph/9stn		Dmin 185km	Az.gap 300°	Rsd 0.2s	37ph/28stn		Dmin 32km	Az.gap 65°
Corr. 0.466	5M/5stn		Msd 0.2		Corr. 0.140	12M/6stn		Msd 0.2	7↑ 8↓

01/15632					01/15685				
NOV 16 191708.2s	36.76S	179.76W	33km	M=4.6	NOV 17 204445.5s	38.58S	176.91E	54km	M=3.6
	0.4	0.02	0.03	R		0.2	0.01	0.01	4
Rsd 0.1s	20ph/17stn	Dmin 228km	Az.gap 308°		Rsd 0.2s	21ph/17stn	Dmin 40km	Az.gap 79°	
Corr. -0.355	8M/4stn	Msd 0.2			Corr. 0.055	5M/2stn	Msd 0.2	7↑1↓	
01/15634					01/15692				
NOV 16 192347.6s	36.13S	179.77W	123km	M=4.2	NOV 18 050455.0s	43.10S	170.82E	5km	M=4.3
	0.3	0.06	0.02	18		0.1	0.01	0.00	R
Rsd 0.1s	16ph/14stn	Dmin 278km	Az.gap 317°		Rsd 0.1s	19ph/11stn	Dmin 7km	Az.gap 85°	
Corr. 0.325	3M/3stn	Msd 0.3			Corr. -0.213	19M/11stn	Msd 0.2	1↑1↓	
01/15641					01/15711				
NOV 16 220807.2s	39.67S	173.99E	176km	M=3.7	NOV 18 184233.6s	36.99S	179.72W	33km	M=4.0
	0.5	0.02	0.03	5		0.3	0.04	0.02	R
Rsd 0.2s	23ph/18stn	Dmin 126km	Az.gap 197°		Rsd 0.1s	5ph/3stn	Dmin 216km	Az.gap 343°	
Corr. -0.695	5M/5stn	Msd 0.4			Corr. -0.374	2M/2stn	Msd 0.4		
01/15645					01/15717				
NOV 17 005133.7s	38.71S	179.66W	33km	M=3.8	NOV 19 040936.2s	37.03S	179.98W	33km	M=3.6
	1.4	0.16	0.10	R		0.0	0.00	0.00	R
Rsd 0.5s	5ph/3stn	Dmin 196km	Az.gap 341°		Rsd 0.0s	4ph/2stn	Dmin 194km	Az.gap 352°	
Corr. 0.407	2M/2stn	Msd 0.4			Corr. -0.822	2M/2stn	Msd 0.3		
01/15649					01/15719				
NOV 17 022507.0s	40.39S	173.85E	123km	M=3.5	NOV 19 075924.3s	45.46S	166.73E	50km	M=3.7
	0.2	0.01	0.01	3		0.2	0.01	0.02	2
Rsd 0.2s	38ph/27stn	Dmin 46km	Az.gap 156°		Rsd 0.1s	13ph/7stn	Dmin 33km	Az.gap 287°	
Corr. -0.375	12M/11stn	Msd 0.2	3↑1↓		Corr. 0.186	13M/6stn	Msd 0.3	1↑4↓	
01/15658					01/15723				
NOV 17 061102.9s	36.58S	179.63W	33km	M=3.7	NOV 19 094001.3s	37.56S	179.30W	33km	M=3.9
	0.2	0.01	0.02	R		0.4	0.04	0.03	R
Rsd 0.1s	6ph/4stn	Dmin 250km	Az.gap 327°		Rsd 0.1s	7ph/4stn	Dmin 222km	Az.gap 336°	
Corr. -0.477	4M/4stn	Msd 0.4			Corr. -0.483	3M/3stn	Msd 0.2	1↓	
01/15659					01/15725				
NOV 17 065831.2s	37.31S	176.59E	208km	M=3.7	NOV 19 100542.4s	37.47S	179.40W	33km	M=3.8
	0.5	0.05	0.04	5		0.9	0.13	0.04	R
Rsd 0.2s	10ph/7stn	Dmin 115km	Az.gap 270°		Rsd 0.2s	5ph/3stn	Dmin 217km	Az.gap 342°	
Corr. -0.036	8M/8stn	Msd 0.1			Corr. -0.333	2M/2stn	Msd 0.2		
01/15666					01/15730				
NOV 17 093634.1s	38.80S	176.05E	153km	M=3.5	NOV 19 141612.2s	37.85S	177.35E	100km	M=4.1
	0.6	0.03	0.05	4		0.2	0.01	0.01	2
Rsd 0.2s	15ph/13stn	Dmin 50km	Az.gap 174°		Rsd 0.2s	24ph/20stn	Dmin 38km	Az.gap 130°	
Corr. -0.513	5M/5stn	Msd 0.1	1↑		Corr. 0.325	4M/2stn	Msd 0.2	2↑1↓	
01/15675					01/15736				
NOV 17 133824.5s	41.28S	172.61E	189km	M=3.9	NOV 19 213153.0s	35.99S	178.25E	233km	M=3.8
	0.4	0.02	0.02	3		0.8	0.17	0.09	16
Rsd 0.3s	31ph/22stn	Dmin 51km	Az.gap 121°		Rsd 0.3s	6ph/4stn	Dmin 231km	Az.gap 327°	
Corr. -0.049	12M/11stn	Msd 0.2	8↑2↓		Corr. -0.372	2M/2stn	Msd 0.1		
01/15680					01/15750				
NOV 17 163945.6s	45.15S	167.43E	91km	M=3.7	NOV 20 072618.5s	36.94S	179.88W	33km	M=4.2
	0.3	0.01	0.02	3		0.3	0.02	0.02	R
Rsd 0.2s	13ph/7stn	Dmin 42km	Az.gap 186°		Rsd 0.1s	14ph/10stn	Dmin 207km	Az.gap 306°	
Corr. -0.190	11M/6stn	Msd 0.2	5↑2↓		Corr. -0.136	14M/12stn	Msd 0.3		
01/15681					01/15764				
NOV 17 175747.8s	39.19S	174.78E	220km	M=3.6	NOV 20 140218.0s	37.04S	179.97E	33km	M=3.7
	0.7	0.02	0.08	6		0.7	0.04	0.05	R
Rsd 0.1s	13ph/13stn	Dmin 56km	Az.gap 223°		Rsd 0.3s	6ph/4stn	Dmin 190km	Az.gap 308°	
Corr. -0.687	4M/4stn	Msd 0.1	2↑2↓		Corr. -0.324	3M/3stn	Msd 0.1		

01/15773					01/15834				
NOV 20	193420.9s	36.85S	179.63W	33km M=3.9	NOV 22	214126.8s	37.62S	179.79W	33km M=4.1
	1.6	0.13	0.13	R		0.9	0.08	0.05	R
Rsd 0.6s	8ph/6stn		Dmin 231km	Az.gap 318°	Rsd 0.3s	7ph/5stn		Dmin 179km	Az.gap 331°
Corr. -0.404	4M/4stn		Msd 0.4		Corr. 0.260	5M/3stn		Msd 0.2	
01/15779					01/15835				
NOV 21	032644.4s	37.20S	179.99E	33km M=4.0	NOV 22	221241.4s	38.50S	175.62E	238km M=4.3
	0.5	0.05	0.04	R		0.4	0.02	0.02	3
Rsd 0.2s	8ph/5stn		Dmin 181km	Az.gap 308°	Rsd 0.2s	25ph/19stn		Dmin 56km	Az.gap 107°
Corr. -0.354	3M/3stn		Msd 0.1	1↑1↓	Corr. 0.194	10M/5stn		Msd 0.2	
01/15789					01/15837				
NOV 21	112639.8s	37.61S	176.46E	190km M=3.8	NOV 22	230151.8s	37.62S	179.87W	33km M=3.6
	0.3	0.03	0.01	2		0.5	0.06	0.03	R
Rsd 0.1s	11ph/8stn		Dmin 92km	Az.gap 257°	Rsd 0.2s	5ph/3stn		Dmin 172km	Az.gap 339°
Corr. -0.392	9M/9stn		Msd 0.1	1↑1↓	Corr. -0.135	2M/2stn		Msd 0.1	
01/15798					01/15839				
NOV 21	172319.8s	37.15S	179.96W	33km M=4.0	NOV 23	002223.7s	36.38S	178.38E	33km M=4.1
	0.8	0.05	0.06	R		0.8	0.05	0.05	R
Rsd 0.3s	7ph/5stn		Dmin 187km	Az.gap 315°	Rsd 0.4s	11ph/8stn		Dmin 166km	Az.gap 283°
Corr. 0.090	2M/2stn		Msd 0.3	1↓	Corr. 0.530	7M/5stn		Msd 0.3	
01/15803					01/15866				
NOV 21	203719.7s	42.88S	171.33E	5km M=3.6	NOV 23	214655.0s	37.80S	176.46E	186km M=3.7
	0.1	0.00	0.00	R		1.6	0.11	0.07	10
Rsd 0.1s	20ph/13stn		Dmin 16km	Az.gap 76°	Rsd 0.6s	9ph/7stn		Dmin 76km	Az.gap 209°
Corr. -0.323	10M/5stn		Msd 0.4	2↑3↓	Corr. -0.155	2M/2stn		Msd 0.1	1↑
01/15814					01/15868				
NOV 22	094649.3s	37.58S	177.12E	136km M=3.7	NOV 23	235159.9s	38.43S	176.47E	191km M=3.5
	0.7	0.06	0.06	6		0.8	0.05	0.07	6
Rsd 0.2s	5ph/3stn		Dmin 76km	Az.gap 324°	Rsd 0.3s	10ph/8stn		Dmin 59km	Az.gap 199°
Corr. 0.461	1M/1stn		Msd N.D.	1↑	Corr. -0.587	2M/2stn		Msd 0.0	1↑
01/15817					01/15878				
NOV 22	113613.3s	37.28S	179.96E	12km M=3.5	NOV 24	060436.9s	36.84S	176.93E	245km M=4.0
	0.6	0.03	0.04	R		0.6	0.08	0.05	6
Rsd 0.2s	7ph/4stn		Dmin 174km	Az.gap 314°	Rsd 0.2s	11ph/9stn		Dmin 158km	Az.gap 290°
Corr. -0.246	3M/3stn		Msd 0.1		Corr. -0.317	9M/9stn		Msd 0.2	1↓
01/15818					01/15911				
NOV 22	114900.9s	38.38S	176.07E	154km M=3.9	NOV 24	200339.9s	37.45S	179.79W	33km M=3.8
	0.3	0.01	0.01	3		0.7	0.07	0.04	R
Rsd 0.1s	19ph/17stn		Dmin 83km	Az.gap 91°	Rsd 0.2s	6ph/4stn		Dmin 185km	Az.gap 336°
Corr. -0.135	13M/9stn		Msd 0.2	1↑	Corr. -0.180	4M/3stn		Msd 0.2	
01/15822					01/15946				
NOV 22	151250.3s	39.94S	173.62E	216km M=3.8	NOV 25	204110.2s	37.42S	179.84W	33km M=3.8
	0.5	0.02	0.03	4		0.9	0.08	0.07	R
Rsd 0.3s	34ph/25stn		Dmin 99km	Az.gap 194°	Rsd 0.4s	10ph/6stn		Dmin 183km	Az.gap 336°
Corr. -0.413	10M/8stn		Msd 0.2	3↑1↓	Corr. -0.417	6M/5stn		Msd 0.3	
01/15832					01/15959				
NOV 22	202703.7s	37.33S	179.87W	33km M=3.8	NOV 26	033950.4s	38.17S	176.34E	143km M=4.0
	1.2	0.09	0.09	R		0.3	0.02	0.01	2
Rsd 0.5s	7ph/5stn		Dmin 184km	Az.gap 313°	Rsd 0.2s	18ph/14stn		Dmin 68km	Az.gap 227°
Corr. -0.151	4M/3stn		Msd 0.3		Corr. -0.561	11M/10stn		Msd 0.2	5↑1↓
01/15833					01/15970				
NOV 22	214055.6s	37.54S	179.89W	33km M=4.0	NOV 26	084221.7s	38.19S	175.97E	164km M=4.0
	0.7	0.07	0.04	R		0.4	0.03	0.02	3
Rsd 0.2s	6ph/4stn		Dmin 174km	Az.gap 340°	Rsd 0.2s	18ph/13stn		Dmin 98km	Az.gap 214°
Corr. 0.077	2M/2stn		Msd 0.1		Corr. -0.644	13M/11stn		Msd 0.2	3↑4↓

				01/15995					01/16100
NOV 27	034602.1s	36.92S	179.93W	33km M=4.2	NOV 29	060250.9s	38.66S	175.27E	243km M=4.1
		0.5	0.03	0.03 R			0.6	0.06	0.03 5
Rsd	0.2s	12ph/8stn	Dmin 205km	Az.gap 306°	Rsd	0.3s	21ph/17stn	Dmin 44km	Az.gap 143°
Corr.	-0.101	15M/12stn	Msd 0.2		Corr.	-0.421	12M/11stn	Msd 0.3	6↑ 7↓
				01/16002					01/16116
NOV 27	062507.9s	36.98S	179.85W	33km M=3.8	NOV 29	102814.4s	41.37S	172.84E	106km M=3.5
		1.0	0.05	0.07 R			0.4	0.02	0.02 3
Rsd	0.4s	10ph/7stn	Dmin 207km	Az.gap 311°	Rsd	0.3s	35ph/26stn	Dmin 44km	Az.gap 92°
Corr.	0.008	5M/5stn	Msd 0.2		Corr.	-0.364	13M/11stn	Msd 0.1	7↑ 1↓
				01/16003					01/16117
NOV 27	063652.2s	36.98S	179.89W	33km M=3.8	NOV 29	103906.6s	38.51S	175.48E	260km M=3.8
		0.6	0.03	0.04 R			0.8	0.07	0.07 6
Rsd	0.2s	11ph/7stn	Dmin 204km	Az.gap 307°	Rsd	0.3s	21ph/16stn	Dmin 75km	Az.gap 216°
Corr.	-0.162	9M/9stn	Msd 0.2		Corr.	-0.713	10M/10stn	Msd 0.2	
				01/16004					01/16119
NOV 27	064646.1s	40.62S	174.25E	78km M=3.7	NOV 29	110102.2s	38.55S	175.93E	147km M=4.1
		0.2	0.01	0.01 3			0.3	0.01	0.01 2
Rsd	0.2s	46ph/34stn	Dmin 34km	Az.gap 89°	Rsd	0.2s	36ph/28stn	Dmin 24km	Az.gap 95°
Corr.	-0.084	16M/12stn	Msd 0.3	4↑ 1↓	Corr.	-0.085	8M/4stn	Msd 0.3	10↑ 2↓
				01/16015					01/16135
NOV 27	133520.8s	36.70S	178.31E	12km M=3.8	NOV 29	183615.0s	35.46S	178.91E	259km M=4.1
		0.6	0.03	0.04 R			0.9	0.08	0.10 10
Rsd	0.3s	21ph/17stn	Dmin 152km	Az.gap 274°	Rsd	0.2s	9ph/6stn	Dmin 296km	Az.gap 337°
Corr.	0.778	14M/12stn	Msd 0.2	1↓	Corr.	-0.641	2M/2stn	Msd 0.2	
				01/16025					01/16137
NOV 27	171228.5s	39.30S	177.74E	53km M=3.5	NOV 29	191317.1s	38.86S	175.50E	121km M=3.8
		0.3	0.01	0.02 2			0.2	0.01	0.01 2
Rsd	0.1s	7ph/5stn	Dmin 31km	Az.gap 280°	Rsd	0.2s	25ph/18stn	Dmin 17km	Az.gap 122°
Corr.	-0.557	1M/1stn	Msd N.D.	1↑	Corr.	-0.013	10M/10stn	Msd 0.2	5↑ 2↓
				01/16084					01/16138
NOV 29	003936.6s	40.45S	177.01E	12km M=3.5	NOV 29	202127.8s	41.11S	174.55E	41km M=3.6
		0.1	0.01	0.01 R			0.1	0.01	0.01 1
Rsd	0.1s	29ph/24stn	Dmin 48km	Az.gap 207°	Rsd	0.2s	34ph/29stn	Dmin 18km	Az.gap 61°
Corr.	-0.664	11M/11stn	Msd 0.4	4↑ 1↓	Corr.	-0.237	12M/8stn	Msd 0.2	6↑ 4↓
				01/16085					01/16142
NOV 29	003939.8s	40.42S	176.92E	16km M=4.5	NOV 29	210458.6s	37.41S	179.17W	33km M=4.1
		0.2	0.01	0.01 2			1.1	0.12	0.07 R
Rsd	0.1s	33ph/25stn	Dmin 43km	Az.gap 197°	Rsd	0.5s	10ph/6stn	Dmin 238km	Az.gap 333°
Corr.	-0.624	24M/13stn	Msd 0.3		Corr.	-0.389	9M/9stn	Msd 0.1	
				01/16088					01/16149
NOV 29	012857.9s	40.44S	177.01E	12km M=3.9	NOV 30	004629.7s	46.73S	165.37E	33km M=3.7
		0.2	0.01	0.02 R			0.7	0.06	0.04 R
Rsd	0.1s	27ph/23stn	Dmin 48km	Az.gap 203°	Rsd	0.3s	7ph/4stn	Dmin 197km	Az.gap 339°
Corr.	-0.536	9M/5stn	Msd 0.1	4↑ 1↓	Corr.	-0.307	4M/3stn	Msd 0.4	
				01/16096					01/16154
NOV 29	040136.1s	37.19S	179.71W	33km M=3.7	NOV 30	035738.8s	36.55S	177.16E	273km M=3.7
		0.6	0.06	0.05 R			0.9	0.14	0.08 8
Rsd	0.2s	9ph/6stn	Dmin 205km	Az.gap 339°	Rsd	0.3s	12ph/11stn	Dmin 190km	Az.gap 293°
Corr.	-0.354	2M/2stn	Msd 0.3		Corr.	0.087	8M/8stn	Msd 0.2	
				01/16160					01/16160
NOV 30	065122.2s	37.21S	179.95W	33km M=3.6	NOV 30	065122.2s	37.21S	179.95W	33km M=3.6
		0.6	0.06	0.04 R			0.6	0.06	0.04 R
Rsd	0.2s	9ph/6stn	Dmin 185km	Az.gap 335°	Rsd	0.2s	9ph/6stn	Dmin 185km	Az.gap 335°
Corr.	-0.382	8M/8stn	Msd 0.2	1↑	Corr.	-0.382	8M/8stn	Msd 0.2	1↑

Felt in southern Hawke's Bay.

				01/16165					01/16242
NOV 30 083609.3s	46.15S	165.86E	12km	M=3.6	DEC 01 210938.8s	37.81S	176.24E	179km	M=3.7
	0.9	0.07	0.06	R		0.3	0.04	0.02	2
Rsd 0.4s	10ph/6stn	Dmin 126km	Az.gap 324°		Rsd 0.1s	12ph/10stn	Dmin 91km	Az.gap 252°	
Corr. -0.192	10M/6stn	Msd 0.2	1↑		Corr. -0.769	12M/12stn	Msd 0.2		
				01/16168					01/16248
NOV 30 091945.3s	35.82S	178.04E	12km	M=4.3	DEC 02 020545.9s	38.37S	175.76E	151km	M=3.5
	0.7	0.04	0.04	R		0.9	0.05	0.05	8
Rsd 0.3s	10ph/7stn	Dmin 233km	Az.gap 293°		Rsd 0.3s	10ph/7stn	Dmin 75km	Az.gap 151°	
Corr. 0.501	11M/9stn	Msd 0.3			Corr. -0.443	4M/4stn	Msd 0.1	1↓	
				01/16174					01/16281
NOV 30 113654.1s	45.15S	167.03E	12km	M=4.6	DEC 02 233028.9s	38.63S	175.86E	127km	M=3.7
	0.4	0.01	0.02	R		0.2	0.02	0.01	2
Rsd 0.2s	12ph/6stn	Dmin 37km	Az.gap 240°		Rsd 0.1s	17ph/12stn	Dmin 50km	Az.gap 202°	
Corr. -0.688	17M/9stn	Msd 0.2	1↓		Corr. -0.706	12M/12stn	Msd 0.2	1↑	
Felt Manapouri (138).									
				01/16175					01/16284
NOV 30 113952.6s	45.14S	167.02E	12km	M=3.9	DEC 03 010651.5s	37.57S	179.80W	33km	M=3.9
	0.3	0.01	0.01	R		1.6	0.14	0.10	R
Rsd 0.2s	12ph/6stn	Dmin 38km	Az.gap 242°		Rsd 0.5s	6ph/4stn	Dmin 180km	Az.gap 335°	
Corr. -0.579	15M/10stn	Msd 0.3	1↓		Corr. 0.199	2M/2stn	Msd 0.1		
				01/16193					01/16294
NOV 30 194753.2s	38.24S	175.23E	241km	M=3.7	DEC 03 072748.1s	37.48S	176.79E	189km	M=3.9
	0.4	0.03	0.04	5		0.2	0.02	0.01	2
Rsd 0.2s	12ph/11stn	Dmin 165km	Az.gap 233°		Rsd 0.1s	11ph/8stn	Dmin 91km	Az.gap 262°	
Corr. -0.792	7M/7stn	Msd 0.2			Corr. -0.280	8M/8stn	Msd 0.2	1↑ 1↓	
				01/16199					01/16302
NOV 30 223316.1s	40.47S	177.04E	5km	M=3.6	DEC 03 114935.1s	36.84S	179.21W	33km	M=3.9
	0.2	0.01	0.01	R		0.6	0.19	0.12	R
Rsd 0.2s	26ph/21stn	Dmin 51km	Az.gap 205°		Rsd 0.2s	4ph/2stn	Dmin 263km	Az.gap 355°	
Corr. -0.500	23M/19stn	Msd 0.2	4↑ 1↓		Corr. -0.936	3M/3stn	Msd 0.8		
				01/16202					01/16311
NOV 30 233526.1s	40.89S	178.17E	12km	M=3.6	DEC 03 172543.9s	42.47S	173.76E	12km	M=3.9
	0.8	0.04	0.05	R		0.2	0.02	0.01	R
Rsd 0.6s	18ph/13stn	Dmin 146km	Az.gap 257°		Rsd 0.3s	29ph/23stn	Dmin 8km	Az.gap 163°	
Corr. -0.504	10M/10stn	Msd 0.2			Corr. -0.415	18M/9stn	Msd 0.4	1↓	
					Felt Kaikoura (90).				
				01/16205					01/16314
DEC 01 010722.5s	39.57S	174.84E	26km	M=3.5	DEC 03 191218.2s	40.22S	176.01E	61km	M=3.6
	0.1	0.01	0.01	1		0.2	0.01	0.01	3
Rsd 0.2s	36ph/28stn	Dmin 26km	Az.gap 89°		Rsd 0.2s	31ph/27stn	Dmin 62km	Az.gap 125°	
Corr. -0.163	33M/30stn	Msd 0.2	7↑ 4↓		Corr. -0.199	16M/13stn	Msd 0.3	1↑	
					Felt Dannevirke (63).				
				01/16218					01/16318
DEC 01 084653.2s	43.32S	174.53E	33km	M=4.0	DEC 03 234258.6s	41.05S	173.46E	93km	M=3.9
	0.4	0.02	0.02	R		0.3	0.02	0.01	4
Rsd 0.2s	19ph/14stn	Dmin 129km	Az.gap 218°		Rsd 0.3s	30ph/23stn	Dmin 48km	Az.gap 85°	
Corr. -0.577	21M/11stn	Msd 0.2	1↑		Corr. -0.380	8M/4stn	Msd 0.2	5↑ 2↓	
				01/16236					01/16319
DEC 01 174452.2s	37.63S	179.90W	33km	M=3.8	DEC 04 000537.3s	38.20S	176.41E	138km	M=4.0
	0.8	0.08	0.04	R		0.2	0.01	0.01	2
Rsd 0.3s	8ph/5stn	Dmin 170km	Az.gap 334°		Rsd 0.1s	19ph/15stn	Dmin 61km	Az.gap 127°	
Corr. 0.060	3M/3stn	Msd 0.4			Corr. -0.226	15M/13stn	Msd 0.3	6↑ 1↓	

				01/16324					01/16408
DEC 04 043339.1s	40.46S	177.01E	12km	M=3.6	DEC 06 200358.6s	39.28S	176.63E	12km	M=2.9
	0.2	0.01	0.01	R		0.2	0.02	0.01	R
Rsd 0.2s	25ph/19stn	Dmin 49km	Az.gap 204°		Rsd 0.4s	12ph/8stn	Dmin 34km	Az.gap 93°	
Corr. -0.521	20M/17stn	Msd 0.2	1↑		Corr. 0.033	6M/6stn	Msd 0.1		
				01/16326					01/16412
DEC 04 061446.6s	38.71S	177.64E	61km	M=3.9	DEC 07 030943.6s	36.98S	177.40E	184km	M=3.8
	0.3	0.01	0.02	3		1.0	0.06	0.06	8
Rsd 0.2s	17ph/13stn	Dmin 35km	Az.gap 139°		Rsd 0.5s	10ph/7stn	Dmin 143km	Az.gap 229°	
Corr. -0.294	17M/12stn	Msd 0.2	1↑ 1↓		Corr. 0.431	4M/3stn	Msd 0.2	1↑	
				01/16330					01/16413
DEC 04 103625.2s	40.72S	176.25E	20km	M=4.3	DEC 07 055525.8s	37.66S	179.79W	33km	M=3.7
	0.2	0.01	0.01	2		1.4	0.14	0.07	R
Rsd 0.2s	36ph/32stn	Dmin 57km	Az.gap 187°		Rsd 0.4s	7ph/5stn	Dmin 178km	Az.gap 334°	
Corr. -0.574	20M/11stn	Msd 0.1	7↑ 2↓		Corr. 0.097	2M/2stn	Msd 0.2		
				01/16331					01/16418
DEC 04 112131.7s	38.74S	175.89E	130km	M=3.7	DEC 07 133201.5s	40.48S	177.03E	5km	M=3.9
	0.3	0.01	0.01	3		0.2	0.01	0.01	R
Rsd 0.2s	24ph/19stn	Dmin 42km	Az.gap 116°		Rsd 0.2s	24ph/22stn	Dmin 52km	Az.gap 210°	
Corr. -0.270	15M/13stn	Msd 0.2	3↑ 1↓		Corr. -0.575	11M/6stn	Msd 0.2	4↑ 1↓	
				01/16333					01/16425
DEC 04 121157.9s	38.42S	175.58E	256km	M=3.8	DEC 07 173354.3s	38.80S	177.58E	50km	M=4.9
	0.6	0.05	0.04	5		0.2	0.01	0.01	3
Rsd 0.3s	13ph/9stn	Dmin 65km	Az.gap 219°		Rsd 0.2s	31ph/26stn	Dmin 26km	Az.gap 92°	
Corr. -0.532	13M/13stn	Msd 0.2	1↑		Corr. -0.280	12M/6stn	Msd 0.2	1↓	
				01/16334					Felt Opotiki (35).
DEC 04 123654.5s	36.68S	179.12W	33km	M=4.3	DEC 07 192735.0s	44.11S	168.61E	5km	M=6.2
	0.9	0.05	0.06	R		0.4	0.03	0.01	R
Rsd 0.2s	7ph/5stn	Dmin 279km	Az.gap 319°		Rsd 0.2s	17ph/13stn	Dmin 83km	Az.gap 173°	
Corr. -0.149	6M/5stn	Msd 0.5			Corr. -0.687	35M/19stn	Msd 0.3	9↑ 3↓	
				01/16371					Felt widely in the lower half of the South Island.
DEC 05 123916.8s	37.18S	179.72W	33km	M=3.6	DEC 07 193047.1s	44.23S	168.78E	5km	M=4.4
	0.9	0.08	0.06	R		0.5	0.04	0.02	R
Rsd 0.3s	9ph/6stn	Dmin 204km	Az.gap 339°		Rsd 0.3s	11ph/8stn	Dmin 84km	Az.gap 177°	
Corr. -0.384	5M/5stn	Msd 0.2			Corr. -0.277	9M/5stn	Msd 0.2		
				01/16374					01/16430
DEC 05 133442.5s	37.31S	179.91W	33km	M=3.8	DEC 07 193206.9s	44.18S	168.67E	5km	M=4.2
	0.4	0.04	0.02	R		0.6	0.04	0.02	R
Rsd 0.1s	5ph/3stn	Dmin 183km	Az.gap 340°		Rsd 0.4s	12ph/8stn	Dmin 81km	Az.gap 187°	
Corr. -0.308	2M/2stn	Msd 0.3			Corr. -0.518	9M/5stn	Msd 0.2		
				01/16382					01/16432
DEC 05 183737.0s	37.17S	179.98W	101km	M=3.7	DEC 07 193312.8s	44.19S	168.66E	5km	M=4.0
	0.8	0.05	0.07	12		0.6	0.04	0.02	R
Rsd 0.3s	10ph/7stn	Dmin 185km	Az.gap 314°		Rsd 0.4s	11ph/7stn	Dmin 80km	Az.gap 187°	
Corr. 0.184	3M/3stn	Msd 0.2			Corr. -0.561	8M/5stn	Msd 0.2		
				01/16401					01/16436
DEC 06 150853.2s	41.24S	174.40E	60km	M=3.6	DEC 07 193704.1s	44.23S	168.65E	5km	M=3.8
	0.1	0.01	0.01	1		0.6	0.04	0.02	R
Rsd 0.2s	35ph/22stn	Dmin 11km	Az.gap 80°		Rsd 0.5s	13ph/7stn	Dmin 76km	Az.gap 185°	
Corr. -0.457	16M/11stn	Msd 0.2	8↑ 5↓		Corr. -0.422	16M/9stn	Msd 0.4		

				01/16438					01/16511
DEC 07 193858.0s	44.18S	168.61E	5km	M=3.6	DEC 07 224155.7s	44.25S	168.62E	5km	M=3.6
	0.5	0.03	0.02	R		0.4	0.04	0.02	R
Rsd 0.4s	13ph/8stn	Dmin 77km	Az.gap 181°		Rsd 0.3s	11ph/9stn	Dmin 73km	Az.gap 184°	
Corr. -0.549	13M/10stn	Msd 0.4			Corr. -0.525	10M/7stn	Msd 0.2	1↑ 2↓	
				01/16443					01/16512
DEC 07 194639.3s	44.20S	168.67E	5km	M=3.7	DEC 07 224730.6s	44.18S	168.65E	5km	M=4.3
	0.5	0.03	0.02	R		0.5	0.04	0.02	R
Rsd 0.4s	16ph/9stn	Dmin 79km	Az.gap 176°		Rsd 0.2s	10ph/8stn	Dmin 79km	Az.gap 176°	
Corr. -0.512	15M/9stn	Msd 0.2			Corr. -0.497	18M/10stn	Msd 0.2	1↑	
				01/16444					01/16515
DEC 07 194704.1s	44.13S	168.63E	5km	M=3.9	DEC 07 225313.9s	44.21S	168.63E	5km	M=3.7
	0.7	0.04	0.02	R		0.5	0.04	0.02	R
Rsd 0.4s	12ph/9stn	Dmin 82km	Az.gap 193°		Rsd 0.4s	10ph/8stn	Dmin 76km	Az.gap 208°	
Corr. -0.564	13M/8stn	Msd 0.3			Corr. -0.470	11M/6stn	Msd 0.2	1↑ 1↓	
				01/16450					01/16526
DEC 07 195700.5s	44.07S	168.58E	5km	M=4.1	DEC 08 000358.7s	44.24S	168.63E	5km	M=3.7
	0.3	0.02	0.02	R		0.3	0.02	0.01	R
Rsd 0.3s	17ph/9stn	Dmin 85km	Az.gap 185°		Rsd 0.2s	11ph/9stn	Dmin 74km	Az.gap 186°	
Corr. -0.595	9M/6stn	Msd 0.2	1↑ 1↓		Corr. -0.392	13M/7stn	Msd 0.2	1↑ 1↓	
				01/16451					01/16527
DEC 07 195819.7s	44.13S	168.61E	5km	M=3.6	DEC 08 000720.7s	44.22S	168.61E	5km	M=4.1
	0.8	0.06	0.02	R		0.4	0.03	0.02	R
Rsd 0.4s	10ph/6stn	Dmin 81km	Az.gap 252°		Rsd 0.3s	11ph/9stn	Dmin 74km	Az.gap 187°	
Corr. -0.666	13M/10stn	Msd 0.4			Corr. -0.260	10M/6stn	Msd 0.3	1↑	
				01/16453					01/16535
DEC 07 200421.7s	44.06S	168.56E	5km	M=4.0	DEC 08 005343.1s	44.11S	168.66E	5km	M=3.9
	0.4	0.02	0.02	R		0.3	0.02	0.02	R
Rsd 0.2s	14ph/9stn	Dmin 85km	Az.gap 188°		Rsd 0.3s	17ph/9stn	Dmin 86km	Az.gap 180°	
Corr. -0.600	10M/6stn	Msd 0.2	1↑		Corr. -0.594	8M/5stn	Msd 0.1	1↓	
				01/16466					01/16539
DEC 07 203440.0s	44.20S	168.63E	5km	M=3.5	DEC 08 010728.6s	44.16S	168.63E	5km	M=3.6
	0.6	0.04	0.02	R		0.4	0.03	0.01	R
Rsd 0.5s	14ph/8stn	Dmin 77km	Az.gap 189°		Rsd 0.3s	15ph/8stn	Dmin 80km	Az.gap 191°	
Corr. -0.445	8M/7stn	Msd 0.3	1↑ 1↓		Corr. -0.521	10M/7stn	Msd 0.2	1↑	
				01/16468					01/16540
DEC 07 203803.9s	44.11S	168.63E	5km	M=3.5	DEC 08 011029.7s	44.17S	168.63E	5km	M=4.6
	0.3	0.02	0.01	R		0.3	0.02	0.01	R
Rsd 0.2s	14ph/9stn	Dmin 84km	Az.gap 181°		Rsd 0.2s	16ph/9stn	Dmin 79km	Az.gap 170°	
Corr. -0.450	10M/8stn	Msd 0.2	1↑		Corr. -0.475	18M/10stn	Msd 0.2	1↑ 1↓	
				01/16477					01/16543
DEC 07 205324.3s	44.14S	168.65E	5km	M=4.3	DEC 08 011517.9s	46.09S	165.86E	33km	M=3.7
	0.3	0.02	0.01	R		0.9	0.07	0.06	R
Rsd 0.2s	17ph/10stn	Dmin 83km	Az.gap 178°		Rsd 0.3s	10ph/5stn	Dmin 122km	Az.gap 333°	
Corr. -0.480	14M/8stn	Msd 0.2	1↑		Corr. -0.086	9M/5stn	Msd 0.2		
				01/16479					01/16544
DEC 07 205852.5s	44.18S	168.62E	5km	M=4.8	DEC 08 012207.3s	44.14S	168.63E	5km	M=3.6
	0.3	0.02	0.01	R		0.3	0.02	0.01	R
Rsd 0.2s	12ph/9stn	Dmin 78km	Az.gap 172°		Rsd 0.3s	15ph/8stn	Dmin 82km	Az.gap 193°	
Corr. -0.396	20M/11stn	Msd 0.2	1↓		Corr. -0.528	7M/6stn	Msd 0.2		
				01/16500					01/16549
DEC 07 215634.6s	44.15S	168.64E	5km	M=3.6	DEC 08 015407.2s	44.21S	168.64E	5km	M=4.1
	0.3	0.02	0.01	R		0.4	0.02	0.02	R
Rsd 0.2s	15ph/8stn	Dmin 81km	Az.gap 192°		Rsd 0.3s	17ph/9stn	Dmin 76km	Az.gap 174°	
Corr. -0.554	15M/9stn	Msd 0.2	1↑		Corr. -0.540	13M/7stn	Msd 0.1	1↑	

				01/16555					01/16714
DEC 08	022621.7s	44.22S	168.62E	5km M=4.2	DEC 09	102831.6s	37.03S	179.98E	33km M=3.8
	0.3	0.02	0.01	R		1.2	0.05	0.09	R
Rsd 0.2s	17ph/10stn	Dmin 75km	Az.gap 175°		Rsd 0.3s	4ph/3stn	Dmin 191km	Az.gap 319°	
Corr. -0.388	12M/7stn	Msd 0.2			Corr. -0.215	2M/2stn	Msd 0.0		
				01/16556					01/16763
DEC 08	023019.7s	44.22S	168.67E	5km M=3.8	DEC 10	030640.5s	45.07S	167.37E	84km M=4.8
	0.3	0.02	0.02	R		0.2	0.01	0.01	2
Rsd 0.3s	17ph/9stn	Dmin 77km	Az.gap 172°		Rsd 0.2s	18ph/10stn	Dmin 47km	Az.gap 198°	
Corr. -0.522	15M/9stn	Msd 0.2	1↑		Corr. -0.324	15M/9stn	Msd 0.4	6↑2↓	
				01/16559					01/16765
DEC 08	023922.3s	44.20S	168.62E	5km M=3.8	DEC 10	031736.5s	38.97S	175.29E	251km M=3.7
	0.2	0.02	0.01	R		0.4	0.05	0.03	5
Rsd 0.2s	17ph/9stn	Dmin 77km	Az.gap 189°		Rsd 0.2s	16ph/13stn	Dmin 190km	Az.gap 304°	
Corr. -0.613	8M/5stn	Msd 0.2	1↑		Corr. -0.223	10M/10stn	Msd 0.3	1↑	
				01/16574					01/16769
DEC 08	043723.6s	45.11S	167.56E	117km M=3.5	DEC 10	035201.0s	38.54S	175.72E	160km M=4.4
	0.5	0.02	0.02	4		0.3	0.03	0.01	3
Rsd 0.3s	14ph/7stn	Dmin 51km	Az.gap 173°		Rsd 0.2s	22ph/16stn	Dmin 53km	Az.gap 192°	
Corr. -0.283	10M/6stn	Msd 0.2	1↑		Corr. -0.335	15M/12stn	Msd 0.3	5↑2↓	
				01/16613					01/16832
DEC 08	102107.5s	37.11S	177.26E	208km M=3.8	DEC 10	141041.5s	44.16S	168.71E	5km M=3.7
	0.6	0.10	0.09	6		0.1	0.01	0.01	R
Rsd 0.2s	5ph/3stn	Dmin 129km	Az.gap 332°		Rsd 0.2s	23ph/13stn	Dmin 10km	Az.gap 61°	
Corr. 0.467	1M/1stn	Msd N.D.			Corr. 0.243	19M/12stn	Msd 0.2	3↑1↓	
				01/16616					01/16871
DEC 08	111312.5s	37.46S	177.74E	84km M=3.8	DEC 10	211141.4s	39.75S	174.77E	94km M=3.9
	0.4	0.02	0.02	3		0.2	0.01	0.01	3
Rsd 0.2s	18ph/14stn	Dmin 50km	Az.gap 246°		Rsd 0.3s	40ph/30stn	Dmin 15km	Az.gap 65°	
Corr. 0.507	11M/9stn	Msd 0.2	2↑1↓		Corr. -0.128	15M/12stn	Msd 0.1	6↑3↓	
				01/16628					01/16875
DEC 08	141533.3s	44.18S	168.66E	5km M=3.6	DEC 10	231159.5s	44.12S	168.69E	5km M=3.5
	0.3	0.02	0.02	R		0.1	0.01	0.01	R
Rsd 0.3s	16ph/9stn	Dmin 80km	Az.gap 179°		Rsd 0.2s	18ph/10stn	Dmin 6km	Az.gap 75°	
Corr. -0.529	11M/8stn	Msd 0.2			Corr. 0.160	17M/10stn	Msd 0.2	3↑2↓	
				01/16633					01/16876
DEC 08	145601.5s	37.43S	177.42E	5km M=3.8	DEC 10	233504.2s	37.54S	177.04E	147km M=3.7
	0.5	0.04	0.01	R		0.6	0.03	0.04	4
Rsd 0.3s	16ph/15stn	Dmin 24km	Az.gap 208°		Rsd 0.3s	10ph/6stn	Dmin 80km	Az.gap 274°	
Corr. 0.364	20M/17stn	Msd 0.2	1↑		Corr. -0.506	5M/5stn	Msd 0.2	1↑	
				01/16659					01/16882
DEC 08	185145.7s	37.23S	179.81W	33km M=3.8	DEC 11	025754.0s	38.29S	178.41E	32km M=3.7
	0.5	0.05	0.04	R		0.2	0.01	0.02	1
Rsd 0.1s	4ph/3stn	Dmin 194km	Az.gap 341°		Rsd 0.1s	6ph/4stn	Dmin 27km	Az.gap 247°	
Corr. -0.352	1M/1stn	Msd N.D.			Corr. 0.622	1M/1stn	Msd N.D.	1↑1↓	
				01/16673					01/16885
DEC 08	223623.4s	35.76S	179.26E	306km M=4.3	DEC 11	033428.2s	38.24S	178.61E	28km M=4.2
	0.6	0.08	0.08	5		0.9	0.04	0.07	3
Rsd 0.2s	13ph/11stn	Dmin 272km	Az.gap 338°		Rsd 0.4s	6ph/4stn	Dmin 36km	Az.gap 282°	
Corr. -0.507	8M/8stn	Msd 0.1			Corr. 0.614	1M/1stn	Msd N.D.	3↑1↓	
				01/16710					01/16900
DEC 09	091514.0s	36.50S	177.83E	218km M=4.0	DEC 11	081426.3s	37.81S	179.96E	33km M=3.9
	0.8	0.09	0.06	7		1.3	0.09	0.08	R
Rsd 0.3s	9ph/7stn	Dmin 179km	Az.gap 315°		Rsd 0.6s	7ph/5stn	Dmin 152km	Az.gap 322°	
Corr. -0.282	5M/5stn	Msd 0.3			Corr. 0.062	1M/1stn	Msd N.D.	1↑1↓	

				01/16912					01/17157		
DEC 11	140732.8s	44.17S	168.65E	5km	M=3.7	DEC 13	154045.1s	37.97S	177.95E	50km	M=3.7
	0.1	0.01	0.01	R			0.7	0.04	0.03	7	
Rsd 0.3s	22ph/14stn	Dmin 8km	Az.gap 122°			Rsd 0.4s	7ph/4stn	Dmin 29km	Az.gap 227°		
Corr. -0.193	12M/7stn	Msd 0.1	5↑ 2↓			Corr. 0.253	4M/2stn	Msd 0.1	1↓		
				01/16932					01/17158		
DEC 11	213038.2s	37.58S	178.25E	62km	M=3.8	DEC 13	164502.2s	36.74S	179.35W	33km	M=4.1
	0.4	0.03	0.03	5			0.5	0.03	0.03	R	
Rsd 0.3s	10ph/7stn	Dmin 55km	Az.gap 247°			Rsd 0.2s	10ph/7stn	Dmin 258km	Az.gap 313°		
Corr. 0.325	4M/2stn	Msd 0.1	1↑ 1↓			Corr. -0.046	11M/8stn	Msd 0.2			
				01/16936					01/17165		
DEC 11	221541.8s	38.72S	174.44E	12km	M=3.5	DEC 13	184819.5s	36.64S	178.99W	33km	M=4.1
	0.1	0.01	0.01	R			0.7	0.08	0.06	R	
Rsd 0.2s	25ph/21stn	Dmin 64km	Az.gap 144°			Rsd 0.3s	10ph/7stn	Dmin 291km	Az.gap 344°		
Corr. -0.519	32M/28stn	Msd 0.3	4↑ 1↓			Corr. -0.619	7M/6stn	Msd 0.2			
				01/16944					01/17194		
DEC 11	234445.3s	36.58S	178.18E	12km	M=3.7	DEC 14	011609.1s	37.57S	179.36E	12km	M=3.8
	0.6	0.04	0.03	R			0.9	0.09	0.05	R	
Rsd 0.2s	7ph/3stn	Dmin 166km	Az.gap 317°			Rsd 0.4s	6ph/4stn	Dmin 112km	Az.gap 334°		
Corr. -0.027	2M/2stn	Msd 0.2				Corr. -0.425	2M/2stn	Msd 0.1	1↑		
				01/16960					01/17197		
DEC 12	035932.8s	37.19S	176.76E	216km	M=3.9	DEC 14	015147.1s	36.54S	178.74W	33km	M=3.7
	0.8	0.07	0.06	6			0.0	0.01	0.00	R	
Rsd 0.3s	11ph/9stn	Dmin 123km	Az.gap 298°			Rsd 0.0s	4ph/3stn	Dmin 316km	Az.gap 347°		
Corr. -0.327	6M/6stn	Msd 0.2	1↑			Corr. -0.450	2M/2stn	Msd 0.3			
				01/16985					01/17208		
DEC 12	085139.6s	37.48S	176.02E	277km	M=4.3	DEC 14	035339.1s	38.10S	178.71E	21km	M=3.8
	0.2	0.08	0.05	4			0.9	0.04	0.05	3	
Rsd 0.1s	11ph/8stn	Dmin 130km	Az.gap 251°			Rsd 0.3s	12ph/9stn	Dmin 40km	Az.gap 307°		
Corr. -0.862	16M/14stn	Msd 0.2				Corr. 0.579	10M/8stn	Msd 0.1	2↑ 1↓		
				01/16986					01/17209		
DEC 12	085659.1s	38.99S	175.62E	122km	M=3.9	DEC 14	035424.3s	37.94S	178.37E	20km	M=3.5
	0.3	0.01	0.01	2			0.8	0.05	0.04	3	
Rsd 0.2s	28ph/21stn	Dmin 7km	Az.gap 96°			Rsd 0.3s	6ph/4stn	Dmin 17km	Az.gap 309°		
Corr. -0.357	16M/13stn	Msd 0.3	6↑ 2↓			Corr. 0.327	4M/2stn	Msd 0.2			
				01/17004					01/17230		
DEC 12	133011.4s	45.13S	167.11E	5km	M=4.5	DEC 14	093852.3s	36.99S	179.96E	89km	M=4.0
	0.2	0.01	0.01	R			0.7	0.05	0.05	18	
Rsd 0.1s	18ph/11stn	Dmin 38km	Az.gap 231°			Rsd 0.3s	11ph/9stn	Dmin 192km	Az.gap 305°		
Corr. -0.617	20M/11stn	Msd 0.2	1↓			Corr. 0.364	3M/3stn	Msd 0.0			
				01/17064					01/17265		
DEC 13	014502.5s	45.35S	166.64E	12km	M=3.9	DEC 14	183339.0s	38.55S	176.19E	104km	M=3.7
	0.7	0.03	0.04	R			0.4	0.02	0.01	4	
Rsd 0.4s	9ph/5stn	Dmin 43km	Az.gap 293°			Rsd 0.2s	23ph/18stn	Dmin 19km	Az.gap 130°		
Corr. 0.339	9M/5stn	Msd 0.2	2↑ 1↓			Corr. -0.602	16M/14stn	Msd 0.1	2↑ 6↓		
				01/17080					01/17269		
DEC 13	034024.2s	38.57S	175.84E	149km	M=4.5	DEC 14	200309.7s	38.22S	176.20E	149km	M=3.8
	0.4	0.02	0.01	3			0.5	0.03	0.02	3	
Rsd 0.2s	33ph/26stn	Dmin 14km	Az.gap 96°			Rsd 0.2s	12ph/9stn	Dmin 80km	Az.gap 223°		
Corr. -0.133	12M/6stn	Msd 0.3	7↑ 3↓			Corr. -0.342	14M/13stn	Msd 0.2	1↑		
				01/17081					01/17302		
DEC 13	034051.5s	41.51S	173.04E	75km	M=3.5	DEC 15	083453.1s	36.72S	178.88W	33km	M=3.9
	0.3	0.01	0.01	3			0.4	0.05	0.03	R	
Rsd 0.3s	21ph/15stn	Dmin 31km	Az.gap 75°			Rsd 0.1s	7ph/4stn	Dmin 295km	Az.gap 346°		
Corr. -0.117	6M/6stn	Msd 0.4	1↑			Corr. -0.652	3M/3stn	Msd 0.3			

				01/17339					01/17522
DEC 15	200057.7s	38.18S	175.96E	174km M=3.7	DEC 18	053500.9s	38.66S	176.45E	154km M=3.7
	0.5	0.02	0.02	4		0.2	0.02	0.01	2
Rsd 0.2s	9ph/7stn		Dmin 98km	Az.gap 248°	Rsd 0.1s	12ph/10stn		Dmin 72km	Az.gap 169°
Corr. -0.190	11M/9stn		Msd 0.2	1↓	Corr. -0.707	6M/6stn		Msd 0.3	1↑ 1↓
				01/17393					01/17536
DEC 16	132507.3s	37.74S	177.26E	77km M=3.5	DEC 18	072643.9s	37.53S	179.82W	33km M=3.5
	0.2	0.02	0.01	2		0.2	0.15	0.05	R
Rsd 0.1s	7ph/4stn		Dmin 60km	Az.gap 280°	Rsd 0.1s	4ph/2stn		Dmin 180km	Az.gap 358°
Corr. -0.397	4M/2stn		Msd 0.2	1↑	Corr. -0.961	2M/2stn		Msd 0.0	
				01/17398					01/17564
DEC 16	152343.4s	36.37S	179.06W	144km M=4.2	DEC 18	135629.6s	38.33S	175.85E	154km M=3.8
	0.4	0.05	0.03	10		0.5	0.04	0.02	4
Rsd 0.1s	10ph/8stn		Dmin 304km	Az.gap 316°	Rsd 0.2s	11ph/8stn		Dmin 80km	Az.gap 222°
Corr. 0.074	3M/3stn		Msd 0.2		Corr. -0.623	11M/11stn		Msd 0.2	1↑ 1↓
				01/17405					01/17570
DEC 16	161935.0s	39.61S	174.45E	188km M=4.7	DEC 18	151756.1s	37.47S	179.98W	33km M=4.1
	0.4	0.01	0.02	3		0.9	0.04	0.06	R
Rsd 0.2s	41ph/34stn		Dmin 36km	Az.gap 74°	Rsd 0.3s	10ph/7stn		Dmin 169km	Az.gap 315°
Corr. -0.326	10M/5stn		Msd 0.3	13↑ 6↓	Corr. 0.094	7M/5stn		Msd 0.3	1↑
				01/17408					01/17622
DEC 16	170137.7s	37.83S	178.48E	5km M=4.1	DEC 19	082638.7s	41.50S	173.92E	48km M=3.7
	0.6	0.02	0.04	R		0.1	0.01	0.01	2
Rsd 0.2s	15ph/12stn		Dmin 34km	Az.gap 275°	Rsd 0.2s	30ph/21stn		Dmin 9km	Az.gap 57°
Corr. 0.517	36M/33stn		Msd 0.4	1↑	Corr. -0.209	13M/11stn		Msd 0.2	1↓
				01/17409					01/17626
DEC 16	170218.9s	37.44S	176.93E	156km M=4.3	DEC 19	094229.3s	45.96S	166.71E	33km M=3.5
	0.5	0.04	0.03	5		0.6	0.03	0.04	R
Rsd 0.2s	15ph/11stn		Dmin 93km	Az.gap 191°	Rsd 0.3s	9ph/5stn		Dmin 96km	Az.gap 308°
Corr. 0.563	8M/4stn		Msd 0.1		Corr. 0.156	8M/5stn		Msd 0.2	
				01/17459					01/17693
DEC 17	072630.7s	36.90S	179.84W	33km M=3.7	DEC 20	064655.6s	36.83S	179.99W	33km M=4.3
	1.4	0.19	0.12	R		0.6	0.03	0.04	R
Rsd 0.4s	7ph/5stn		Dmin 213km	Az.gap 342°	Rsd 0.2s	14ph/12stn		Dmin 208km	Az.gap 311°
Corr. -0.624	5M/5stn		Msd 0.2		Corr. -0.096	16M/14stn		Msd 0.3	
				01/17463					01/17708
DEC 17	100336.5s	37.51S	179.65W	33km M=3.9	DEC 20	123748.0s	44.99S	167.60E	126km M=4.1
	1.2	0.11	0.06	R		0.4	0.02	0.02	3
Rsd 0.5s	10ph/7stn		Dmin 195km	Az.gap 328°	Rsd 0.2s	17ph/9stn		Dmin 43km	Az.gap 265°
Corr. -0.029	6M/4stn		Msd 0.3		Corr. 0.043	18M/11stn		Msd 0.2	4↑ 5↓
				01/17471					01/17745
DEC 17	122255.5s	44.97S	167.50E	75km M=3.6	DEC 20	193526.3s	37.22S	179.39W	33km M=4.2
	0.3	0.01	0.02	3		0.4	0.04	0.03	R
Rsd 0.2s	20ph/11stn		Dmin 47km	Az.gap 197°	Rsd 0.1s	10ph/6stn		Dmin 228km	Az.gap 333°
Corr. -0.484	9M/5stn		Msd 0.1	4↑ 2↓	Corr. -0.377	11M/11stn		Msd 0.2	
				01/17505					01/17751
DEC 17	220920.1s	37.11S	179.92W	33km M=3.7	DEC 20	222111.5s	36.46S	178.67E	33km M=3.6
	0.6	0.08	0.05	R		0.9	0.06	0.06	R
Rsd 0.2s	5ph/3stn		Dmin 193km	Az.gap 344°	Rsd 0.3s	7ph/5stn		Dmin 183km	Az.gap 327°
Corr. -0.601	2M/2stn		Msd 0.2		Corr. -0.081	3M/3stn		Msd 0.3	
				01/17521					01/17773
DEC 18	053301.9s	36.92S	177.21E	232km M=3.9	DEC 21	035721.0s	38.76S	175.04E	234km M=3.7
	0.5	0.07	0.04	5		0.9	0.06	0.02	8
Rsd 0.2s	12ph/9stn		Dmin 149km	Az.gap 290°	Rsd 0.1s	11ph/10stn		Dmin 51km	Az.gap 192°
Corr. -0.426	11M/11stn		Msd 0.2		Corr. -0.628	9M/9stn		Msd 0.2	

Felt Rarangi (77).

01/17791					01/18003				
DEC 21 100002.9s	38.28S	175.87E	164km	M=3.6	DEC 23 231156.6s	37.39S	179.04W	33km	M=3.6
	0.5	0.05	0.03	5		1.2	0.10	0.07	R
Rsd 0.2s	9ph/7stn	Dmin 85km	Az.gap 237°		Rsd 0.4s	10ph/7stn	Dmin 250km	Az.gap 333°	
Corr. -0.738	9M/9stn	Msd 0.2	1↑		Corr. 0.177	5M/5stn	Msd 0.4		
01/17809					01/18008				
DEC 21 140329.6s	37.76S	176.62E	170km	M=3.9	DEC 24 014325.6s	38.82S	175.39E	220km	M=3.8
	0.5	0.03	0.02	4		0.7	0.05	0.05	5
Rsd 0.2s	21ph/17stn	Dmin 26km	Az.gap 245°		Rsd 0.2s	22ph/17stn	Dmin 24km	Az.gap 201°	
Corr. -0.081	13M/13stn	Msd 0.2	1↑		Corr. -0.563	9M/9stn	Msd 0.2	1↑	
01/17853					01/18010				
DEC 22 050359.9s	36.84S	177.81E	164km	M=3.6	DEC 24 020941.9s	36.75S	179.04W	33km	M=4.1
	0.4	0.07	0.03	7		0.3	0.03	0.02	R
Rsd 0.1s	5ph/3stn	Dmin 142km	Az.gap 323°		Rsd 0.1s	5ph/3stn	Dmin 281km	Az.gap 345°	
Corr. -0.366	1M/1stn	Msd N.D.	1↑		Corr. -0.602	1M/1stn	Msd N.D.		
01/17865					01/18025				
DEC 22 082631.6s	38.41S	177.91E	65km	M=4.9	DEC 24 084805.9s	45.04S	167.60E	116km	M=4.2
	0.2	0.01	0.01	2		0.3	0.01	0.02	2
Rsd 0.1s	33ph/28stn	Dmin 26km	Az.gap 116°		Rsd 0.2s	20ph/11stn	Dmin 48km	Az.gap 229°	
Corr. 0.319	8M/4stn	Msd 0.1	12↑ 7↓		Corr. 0.022	9M/6stn	Msd 0.2	4↑ 3↓	
Felt Opotiki (35) to Gisborne (45).									
01/17873					01/18033				
DEC 22 101006.8s	42.72S	172.84E	33km	M=4.0	DEC 24 123106.4s	39.69S	174.30E	203km	M=3.9
	0.1	0.01	0.01	R		0.4	0.01	0.02	3
Rsd 0.1s	30ph/21stn	Dmin 47km	Az.gap 128°		Rsd 0.3s	33ph/28stn	Dmin 44km	Az.gap 92°	
Corr. -0.347	22M/11stn	Msd 0.3	5↑ 3↓		Corr. -0.253	14M/13stn	Msd 0.3	3↑ 2↓	
01/17875					01/18048				
DEC 22 101601.3s	37.22S	179.98E	33km	M=3.7	DEC 24 171156.0s	44.88S	167.60E	86km	M=3.6
	0.7	0.08	0.04	R		0.3	0.01	0.02	3
Rsd 0.2s	7ph/5stn	Dmin 179km	Az.gap 340°		Rsd 0.2s	16ph/10stn	Dmin 35km	Az.gap 237°	
Corr. -0.306	2M/2stn	Msd 0.6			Corr. -0.396	15M/9stn	Msd 0.3	5↑ 3↓	
01/17894					01/18058				
DEC 22 144827.1s	39.78S	174.27E	121km	M=3.8	DEC 24 190259.4s	37.10S	176.60E	312km	M=3.8
	0.3	0.01	0.01	3		0.4	0.06	0.03	4
Rsd 0.2s	40ph/29stn	Dmin 52km	Az.gap 99°		Rsd 0.1s	10ph/8stn	Dmin 136km	Az.gap 268°	
Corr. -0.489	15M/14stn	Msd 0.3	10↑ 3↓		Corr. -0.628	6M/6stn	Msd 0.2	1↑	
01/17950					01/18070				
DEC 23 063100.0s	35.81S	179.00E	248km	M=4.5	DEC 25 013102.7s	40.52S	174.47E	55km	M=4.1
	0.3	0.04	0.04	4		0.2	0.01	0.01	5
Rsd 0.1s	14ph/11stn	Dmin 260km	Az.gap 332°		Rsd 0.3s	39ph/35stn	Dmin 53km	Az.gap 83°	
Corr. -0.439	12M/12stn	Msd 0.2			Corr. 0.155	10M/6stn	Msd 0.2	3↑ 2↓	
					Felt Wanganui (57) and Marton (61).				
01/17966					01/18081				
DEC 23 100840.3s	38.17S	175.58E	266km	M=3.7	DEC 25 064020.0s	36.71S	179.13W	33km	M=4.0
	1.1	0.27	0.15	9		0.8	0.11	0.06	R
Rsd 0.3s	7ph/6stn	Dmin 92km	Az.gap 230°		Rsd 0.2s	5ph/4stn	Dmin 277km	Az.gap 346°	
Corr. -0.955	10M/10stn	Msd 0.2			Corr. -0.677	1M/1stn	Msd N.D.		
01/17968					01/18109				
DEC 23 111430.7s	41.03S	174.47E	60km	M=3.9	DEC 25 160518.6s	44.13S	168.68E	5km	M=3.7
	0.1	0.01	0.01	2		0.1	0.01	0.01	1
Rsd 0.2s	38ph/31stn	Dmin 26km	Az.gap 48°		Rsd 0.2s	23ph/12stn	Dmin 5km	Az.gap 84°	
Corr. -0.129	9M/7stn	Msd 0.2	11↑ 2↓		Corr. 0.058	10M/6stn	Msd 0.1	3↑ 3↓	
Felt Raumati South (65).									

				01/18112					01/18219
DEC 25	162310.0s	38.18S	178.54E	12km M=3.8	DEC 27	130939.1s	42.02S	174.24E	12km M=3.7
	0.8	0.03	0.04	R		0.2	0.02	0.01	R
Rsd 0.4s	8ph/4stn		Dmin 27km	Az.gap 285°	Rsd 0.4s	28ph/21stn		Dmin 29km	Az.gap 159°
Corr. 0.529	1M/1stn		Msd N.D.	1↓	Corr. -0.558	16M/8stn		Msd 0.1	8↑ 2↓
				01/18113					01/18220
DEC 25	164439.6s	38.18S	178.53E	12km M=3.6	DEC 27	132117.5s	44.19S	168.66E	5km M=4.2
	0.8	0.02	0.05	R		0.3	0.02	0.01	R
Rsd 0.4s	12ph/8stn		Dmin 26km	Az.gap 277°	Rsd 0.2s	16ph/9stn		Dmin 80km	Az.gap 175°
Corr. 0.543	9M/9stn		Msd 0.2	1↓	Corr. -0.491	11M/6stn		Msd 0.2	
				01/18127					01/18239
DEC 25	213228.5s	37.11S	177.88E	220km M=3.6	DEC 28	044546.6s	47.13S	166.27E	33km M=3.5
	0.9	0.09	0.10	8		0.4	0.03	0.03	R
Rsd 0.4s	11ph/6stn		Dmin 112km	Az.gap 299°	Rsd 0.2s	11ph/6stn		Dmin 188km	Az.gap 331°
Corr. -0.449	3M/3stn		Msd 0.2		Corr. -0.058	5M/5stn		Msd 0.3	1↑ 1↓
				01/18147					01/18244
DEC 26	043848.3s	45.00S	167.46E	93km M=3.8	DEC 28	081511.3s	44.13S	168.61E	5km M=4.3
	0.4	0.01	0.02	3		0.5	0.03	0.02	R
Rsd 0.3s	16ph/9stn		Dmin 52km	Az.gap 199°	Rsd 0.3s	16ph/9stn		Dmin 82km	Az.gap 180°
Corr. -0.415	15M/8stn		Msd 0.2	1↑	Corr. -0.544	12M/7stn		Msd 0.1	1↑
				01/18151					01/18247
DEC 26	053429.7s	38.25S	176.30E	151km M=3.7	DEC 28	093716.3s	37.10S	179.74W	33km M=3.8
	0.6	0.03	0.02	5		0.5	0.05	0.04	R
Rsd 0.3s	10ph/7stn		Dmin 71km	Az.gap 142°	Rsd 0.2s	9ph/6stn		Dmin 207km	Az.gap 336°
Corr. 0.038	11M/11stn		Msd 0.2	1↑	Corr. -0.509	7M/7stn		Msd 0.3	
				01/18152					01/18258
DEC 26	054451.9s	44.11S	168.68E	5km M=3.9	DEC 28	211049.3s	42.03S	174.26E	12km M=3.7
	0.1	0.01	0.01	1		0.2	0.02	0.01	R
Rsd 0.2s	25ph/14stn		Dmin 4km	Az.gap 87°	Rsd 0.4s	34ph/22stn		Dmin 31km	Az.gap 160°
Corr. 0.051	15M/8stn		Msd 0.2	2↑ 4↓	Corr. -0.450	18M/9stn		Msd 0.1	8↑ 1↓
				01/18168					01/18267
DEC 26	093943.2s	40.29S	173.51E	175km M=3.5	DEC 29	055356.8s	37.64S	176.39E	208km M=4.4
	0.4	0.02	0.01	4		0.3	0.01	0.01	2
Rsd 0.2s	30ph/25stn		Dmin 67km	Az.gap 176°	Rsd 0.1s	17ph/13stn		Dmin 79km	Az.gap 162°
Corr. -0.139	16M/13stn		Msd 0.2	4↑ 1↓	Corr. 0.436	9M/5stn		Msd 0.2	1↓
				01/18171					01/18271
DEC 26	111119.6s	38.81S	178.53E	21km M=4.0	DEC 29	090538.2s	36.55S	177.56E	237km M=4.0
	0.6	0.03	0.04	3		0.4	0.06	0.04	5
Rsd 0.2s	20ph/17stn		Dmin 48km	Az.gap 236°	Rsd 0.2s	8ph/6stn		Dmin 180km	Az.gap 307°
Corr. -0.729	31M/28stn		Msd 0.2	4↑ 1↓	Corr. -0.468	10M/10stn		Msd 0.2	
				01/18188					01/18275
DEC 26	192518.1s	38.45S	175.98E	141km M=4.1	DEC 29	121748.4s	36.97S	179.42E	33km M=4.2
	0.4	0.03	0.02	3		1.1	0.06	0.09	R
Rsd 0.2s	21ph/15stn		Dmin 24km	Az.gap 211°	Rsd 0.4s	14ph/11stn		Dmin 160km	Az.gap 302°
Corr. -0.643	18M/15stn		Msd 0.2	1↑	Corr. -0.238	19M/19stn		Msd 0.2	
				01/18198					01/18276
DEC 26	224439.6s	37.54S	177.07E	125km M=3.5	DEC 29	131138.9s	37.61S	179.86E	33km M=3.8
	0.6	0.06	0.03	6		0.7	0.07	0.04	R
Rsd 0.3s	14ph/11stn		Dmin 80km	Az.gap 259°	Rsd 0.2s	7ph/5stn		Dmin 150km	Az.gap 337°
Corr. -0.349	6M/6stn		Msd 0.1		Corr. -0.006	3M/3stn		Msd 0.3	1↑
				01/18215					01/18278
DEC 27	084103.7s	36.84S	179.22W	124km M=4.2	DEC 29	132950.7s	45.20S	167.38E	137km M=4.5
	0.5	0.07	0.08	13		0.5	0.03	0.03	3
Rsd 0.2s	9ph/5stn		Dmin 262km	Az.gap 342°	Rsd 0.3s	13ph/7stn		Dmin 35km	Az.gap 187°
Corr. -0.817	2M/2stn		Msd 0.0		Corr. -0.189	14M/8stn		Msd 0.3	7↑ 1↓

01/18281
DEC 29 1442 40.1s 35.86S 179.95W 33km M=3.7
 0.4 0.03 0.06 R
 Rsd 0.1s 4ph/3stn Dmin 292km Az.gap 346°
 Corr. -0.589 1M/1stn Msd N.D.

01/18291
DEC 29 2014 23.9s 38.25S 176.11E 181km M=4.6
 0.3 0.02 0.01 3
 Rsd 0.2s 33ph/29stn Dmin 11km Az.gap 82°
 Corr. -0.329 16M/13stn Msd 0.3 6↑ 5↓

01/18304
DEC 30 0626 58.4s 40.23S 173.56E 147km M=5.0
 0.3 0.01 0.01 3
 Rsd 0.2s 47ph/37stn Dmin 71km Az.gap 146°
 Corr. -0.035 10M/5stn Msd 0.3 20↑ 12↓
 Felt Wainuiomata (68).

01/18306
DEC 30 0710 35.7s 44.18S 168.62E 5km M=3.5
 0.3 0.02 0.01 R
 Rsd 0.2s 13ph/8stn Dmin 77km Az.gap 177°
 Corr. -0.494 14M/11stn Msd 0.3 1↑

01/18318
DEC 30 1701 22.7s 44.13S 168.67E 5km M=3.9
 0.4 0.02 0.02 R
 Rsd 0.3s 16ph/9stn Dmin 85km Az.gap 178°
 Corr. -0.341 10M/6stn Msd 0.1 1↑

01/18321
DEC 30 1727 15.6s 41.35S 173.45E 97km M=4.0
 0.3 0.01 0.01 3
 Rsd 0.3s 32ph/23stn Dmin 34km Az.gap 68°
 Corr. -0.245 17M/13stn Msd 0.3 3↑ 11↓

01/18342
DEC 31 0646 53.0s 37.66S 179.29E 33km M=3.7
 0.0 0.00 0.00 R
 Rsd 0.0s 4ph/2stn Dmin 102km Az.gap 340°
 Corr. -0.248 1M/1stn Msd N.D. 1↓

01/18349
DEC 31 0903 04.3s 38.55S 176.18E 104km M=3.7
 0.4 0.01 0.01 4
 Rsd 0.2s 19ph/16stn Dmin 20km Az.gap 150°
 Corr. -0.659 8M/8stn Msd 0.2 2↑ 2↓

HIGHER MAGNITUDE EARTHQUAKES

A chronological list of 2001 New Zealand earthquakes of $M_L \geq 5.0$ follows. A reference number at the beginning of each entry identifies the origin with the instrumental data summary, and also with the listing of non-instrumental data (if there is any) that appears in a later section.

The letter R following a depth indicates that the depth was restricted to some likely value because the data did not provide sufficient constraint for the depth to be determined by calculation. Choice of the depth of restriction is usually made on the basis of the crustal phases observed or the predominant depth of shallow earthquakes in the epicentral area.

(For sub-crustal earthquakes, depth restriction is seldom necessary.) The letter G after a depth shows that the depth was restricted on the basis of information that could not be used by the location program, such as macroseismic information, overseas PKP observations etc.

The letter F following a magnitude indicates that at least one report of the earthquake being felt has been received by the Institute.

In the following table, Rsd is as defined on page 35 and NP phases from NS recording stations have been used to determine the origins.

NUM	DATE	TIME	LAT	LONG	DEP	MAG	Rsd	NP	NS
1574	FEB 01	1230 39.4	37.24S	177.74E	113	5.5F	0.1	99	60
1964	FEB 08	1209 43.4	36.82S	176.95E	312	5.2	0.2	65	54
2198	FEB 12	0434 18.5	46.94S	165.32E	33R	5.0	0.2	12	6
4778	MAR 25	1144 0.4	37.96S	175.95E	271	5.3	0.3	99	86
5104	APR 01	0928 41.7	35.49S	179.26E	203	5.1	0.3	55	50
5654	APR 12	0813 24.9	47.52S	165.03E	33R	5.5	0.3	15	8
6032	APR 18	1934 48.0	47.51S	165.13E	33R	5.4	0.4	15	8
7549	MAY 15	0515 12.4	37.12S	176.79E	398	5.7	0.1	75	62
7742	MAY 18	1056 55.8	43.41S	171.00E	5R	5.5F	0.2	16	11
7866	MAY 21	2153 31.4	37.83S	177.36E	108	5.2F	0.2	99	74
7868	MAY 22	0158 11.2	41.72S	173.80E	13	5.0F	0.2	32	25
7969	MAY 24	1807 57.9	38.75S	175.20E	238	6.5F	0.3	99	85
8173	MAY 29	0239 27.4	37.71S	176.32E	303	5.2	0.3	78	71
10955	AUG 12	0742 43.5	38.00S	175.95E	270	5.1	0.2	35	30
11144	AUG 21	0651 57.7	36.49S	178.48W	33R	7.1F	0.2	32	30
11177	AUG 21	1222 20.7	36.80S	179.36W	33R	5.1	0.2	26	21
11190	AUG 21	1344 41.0	36.65S	179.27W	33R	5.3	0.4	25	20
11227	AUG 21	1720 37.2	36.59S	178.99W	33R	5.0	0.2	26	20
11277	AUG 22	0316 10.4	36.75S	179.29W	33R	5.1	0.3	21	16
11282	AUG 22	0439 27.9	36.90S	179.45W	33R	5.3	0.2	21	17
11288	AUG 22	0528 2.5	36.85S	179.39W	33R	5.1	0.3	15	11
11332	AUG 22	1341 56.8	36.96S	179.42W	33R	5.0	0.4	25	20
11453	AUG 24	1104 35.4	37.20S	179.08W	33R	5.0	0.3	20	16
11481	AUG 24	2116 32.0	36.73S	179.18W	33R	5.2	0.2	22	18
11483	AUG 24	2118 48.0	36.31S	178.86W	33R	5.1	0.6	12	9
11487	AUG 24	2133 44.1	37.51S	177.79W	33R	5.3	0.5	17	14
11654	AUG 27	1250 35.8	36.55S	179.41W	33R	5.4	0.3	33	26
11659	AUG 27	1456 35.0	36.76S	179.49W	33R	5.1	0.2	29	25
11702	AUG 28	0427 16.9	36.99S	177.07E	268	5.1	0.2	22	18
11769	AUG 29	1354 56.7	36.50S	179.09W	33R	5.1	0.2	22	17

NUM	DATE	TIME	LAT	LONG	DEP	MAG	Rsd	NP	NS
11829	AUG 30	2236 54.6	37.12S	179.56W	33R	5.3	0.3	17	13
12934	SEP 22	1328 58.4	36.71S	178.56W	33R	5.1	0.1	15	9
12996	SEP 24	0449 57.0	40.42S	176.74E	37	5.6F	0.2	44	39
13876	OCT 15	0349 38.5	39.69S	176.73E	41	5.8F	0.2	46	42
14107	OCT 21	0028 57.7	36.48S	178.83W	33R	6.4F	0.2	26	20
14111	OCT 21	0038 9.0	37.14S	179.91W	33R	5.1	0.2	12	9
14289	OCT 22	0128 52.8	37.04S	179.70W	33R	5.1	0.1	25	20
14443	OCT 23	1938 38.3	38.55S	175.85E	165	5.4	0.2	47	37
14643	OCT 26	2132 42.8	35.35S	178.85E	222	5.0	0.2	19	15
14824	OCT 30	1535 24.7	37.17S	179.92E	33R	5.1	0.2	20	16
14907	NOV 01	2243 54.1	36.90S	179.98E	33R	5.1	0.2	22	17
15011	NOV 03	0340 23.7	36.92S	179.84W	33R	5.0	0.2	20	17
15293	NOV 09	0456 39.0	41.51S	173.32E	92	5.4F	0.2	46	38
16401	DEC 07	1927 35.0	44.11S	168.61E	5R	6.2F	0.2	17	13

WELLINGTON AREA SEISMICITY

Because of its close station spacing and the relative ease with which stations can be reached when repairs or adjustments are necessary, the Wellington Network can be relied on to furnish enough data for determination of earthquake origins in its neighbourhood from smaller events than those needed to achieve the same accuracy in other parts of the country. The following list includes all earthquakes of magnitude (M_L) 2.0 or more in the area surrounding Wellington, and includes the earthquakes of magnitude 3.5 or more within the area, which were listed on earlier pages.

The location of earthquakes in the neighbourhood of Wellington is no longer performed separately from the location of regional earthquakes as was done in the past.

The old practice sometimes resulted in earthquakes having two listed origins, one arrived at from use of National Network data and a regional velocity model, and the other from Wellington Network data and a local model. In current practice the local model is merged into the regional model. A map of these epicentres and a cross-section showing their distribution in depth appears in the final section of this Report.

In the following table, Rsd is as defined on page 35 and NP phases from NS recording stations have been used to determine the origins.

The regional velocity model and its boundaries are listed in the Table on page 31.

NUM	DATE	TIME	LAT	LONG	DEP	MAG	Rsd	NP	NS
015	JAN 01	1209 12.9	41.48S	174.37E	19	2.0	0.2	10	7
017	JAN 01	1256 45.1	40.89S	175.76E	23	2.7	0.3	14	10
019	JAN 01	1342 37.6	41.09S	174.89E	31	2.9	0.1	18	13
020	JAN 01	1421 41.0	41.01S	174.27E	54	2.0	0.1	8	5
021	JAN 01	1700 22.3	41.68S	174.28E	11	2.4	0.1	10	8
042	JAN 02	0622 17.2	40.59S	175.70E	38	4.3F	0.2	41	32
043	JAN 02	0628 21.6	40.59S	175.66E	33	2.4	0.2	7	4
056	JAN 02	1516 47.6	41.59S	174.20E	14	2.1	0.1	9	6
058	JAN 02	1711 33.5	41.41S	174.99E	23	2.1	0.1	11	7
079	JAN 02	2357 34.4	41.95S	173.78E	14	2.8	0.1	13	10
082	JAN 03	0108 43.7	41.37S	173.97E	49	2.2	0.2	9	7
101	JAN 03	1055 23.5	40.90S	175.22E	25	2.7	0.2	16	12
102	JAN 03	1059 49.3	41.54S	174.27E	8	3.1	0.3	25	17
110	JAN 03	1439 5.1	41.25S	175.34E	28	2.9	0.1	16	11
117	JAN 03	1654 21.5	40.62S	173.65E	139	2.8	0.2	10	8
136	JAN 04	0721 51.3	41.38S	174.35E	58	2.4	0.1	7	6
140	JAN 04	1051 17.0	41.44S	174.44E	29	2.1	0.2	10	7
144	JAN 04	1414 43.1	41.07S	174.79E	31	2.4	0.0	8	5
179	JAN 05	0714 57.9	40.81S	175.65E	12R	2.2	0.2	8	6
206	JAN 05	1810 48.2	41.46S	175.30E	15	2.2	0.1	10	7
209	JAN 05	2015 14.7	41.81S	174.76E	27	2.6	0.1	10	7
210	JAN 05	2015 19.6	41.79S	174.79E	33R	2.6	0.2	11	8
222	JAN 06	0339 24.7	41.96S	174.39E	28	2.1	0.2	10	6
245	JAN 06	1311 22.2	41.06S	174.34E	62	2.3	0.1	9	6
255	JAN 06	1738 10.2	41.73S	174.04E	13	2.3	0.2	9	6
260	JAN 06	1831 14.4	40.79S	175.46E	35	3.5	0.2	26	21
271	JAN 07	0141 1.3	40.61S	174.15E	80	2.4	0.2	11	7
276	JAN 07	0357 34.2	41.43S	173.79E	56	2.6	0.2	18	14
278	JAN 07	0504 48.9	40.62S	174.38E	38	2.4	0.2	14	9
279	JAN 07	0517 49.8	41.17S	174.75E	31	2.5	0.1	17	11

NUM	DATE	TIME	LAT	LONG	DEP	MAG	Rsd	NP	NS
282	JAN 07	0710 30.1	41.27S	173.55E	91	2.9	0.2	19	13
286	JAN 07	0821 37.6	41.72S	174.23E	11	2.1	0.1	10	7
288	JAN 07	0905 26.6	41.49S	174.39E	12R	2.5	0.3	16	12
291	JAN 07	1124 32.2	40.60S	175.94E	24	2.8	0.3	20	18
293	JAN 07	1359 31.5	41.27S	175.02E	26	2.1	0.2	9	7
294	JAN 07	1601 5.6	41.84S	174.23E	11	2.8	0.2	21	15
295	JAN 07	1654 38.5	41.83S	174.17E	11	2.2	0.2	8	6
301	JAN 07	1814 32.5	41.79S	174.19E	11	2.4	0.2	11	9
304	JAN 07	2050 46.4	41.83S	174.21E	14	2.5	0.2	10	7
310	JAN 08	0221 2.0	41.26S	175.19E	23	2.0	0.2	12	8
311	JAN 08	0314 16.9	40.84S	174.74E	46	2.6	0.2	15	11
312	JAN 08	0350 37.9	41.55S	174.77E	23	2.4	0.2	11	9
328	JAN 08	1346 56.9	41.26S	175.29E	24	2.5	0.2	13	9
334	JAN 08	1457 14.6	41.77S	174.43E	21	2.0	0.2	9	6
337	JAN 08	1612 3.2	40.53S	174.73E	31	2.2	0.3	12	7
341	JAN 08	1948 39.9	40.87S	174.74E	15	2.1	0.1	9	5
344	JAN 09	0114 30.9	41.87S	174.10E	35	2.3	0.0	8	6
345	JAN 09	0139 40.5	41.06S	174.55E	41	2.8	0.1	20	14
356	JAN 09	0927 38.3	41.16S	174.90E	51	2.1	0.1	10	7
358	JAN 09	1016 58.7	40.93S	174.53E	59	3.1	0.2	25	20
359	JAN 09	1032 58.1	40.57S	174.59E	73	2.6	0.2	10	7
368	JAN 09	1540 5.3	40.74S	174.44E	50	2.4	0.1	11	7
369	JAN 09	1550 51.8	41.03S	174.14E	75	2.6	0.3	18	12
380	JAN 09	2254 4.5	41.03S	174.75E	51	2.3	0.2	13	9
394	JAN 10	0618 47.9	40.75S	173.98E	62	2.2	0.2	10	6
403	JAN 10	1002 56.7	41.01S	174.57E	53	2.3	0.1	9	7
405	JAN 10	1013 53.0	41.16S	175.12E	27	2.1	0.2	10	7
418	JAN 10	2114 33.5	40.70S	175.45E	29	2.7	0.2	13	10
421	JAN 11	0023 2.1	41.70S	174.52E	28	2.9	0.2	18	13
428	JAN 11	0510 19.6	40.95S	173.73E	72	2.6	0.1	11	6
430	JAN 11	0522 47.9	41.77S	174.36E	33R	3.4	0.2	30	19
436	JAN 11	0836 22.8	41.43S	174.02E	43	2.0	0.1	7	5
439	JAN 11	1042 37.6	41.39S	174.54E	56	3.1	0.2	18	13
449	JAN 11	1742 45.1	40.80S	175.71E	15	2.7	0.2	15	10
452	JAN 11	1824 22.9	41.06S	174.04E	55	2.6	0.2	11	7
455	JAN 11	2137 21.7	40.58S	174.46E	59	3.4	0.2	25	20
456	JAN 11	2145 55.6	41.06S	175.23E	28	2.1	0.1	8	6
459	JAN 11	2302 9.3	41.57S	174.04E	35	2.3	0.1	8	6
463	JAN 12	0041 33.9	40.82S	174.49E	44	2.0	0.1	9	6
465	JAN 12	0137 37.9	41.42S	174.98E	25	2.4	0.1	17	11
469	JAN 12	0635 30.1	41.01S	175.44E	27	2.3	0.1	11	8
501	JAN 13	0328 34.5	41.91S	174.19E	31	3.2	0.2	25	19
506	JAN 13	0729 44.2	40.62S	174.40E	33R	2.4	0.2	11	7
517	JAN 13	1147 28.4	40.67S	174.32E	104	2.6	0.2	10	7
519	JAN 13	1255 13.1	40.94S	175.14E	27	2.0	0.1	8	6

NUM	DATE	TIME	LAT	LONG	DEP	MAG	Rsd	NP	NS
526	JAN 13	1432 31.3	41.23S	173.92E	50	2.6	0.2	17	12
534	JAN 13	1627 25.0	41.50S	174.40E	12R	3.2	0.2	22	17
540	JAN 13	1753 23.9	41.26S	174.86E	25	3.3F	0.2	20	16
544	JAN 13	1938 38.4	41.52S	174.41E	5R	2.1	0.2	9	7
556	JAN 14	0247 0.8	40.83S	175.08E	28	2.7	0.3	18	14
557	JAN 14	0340 15.3	40.84S	174.61E	70	3.7	0.2	45	34
559	JAN 14	0434 57.0	41.18S	174.15E	61	2.4	0.1	13	8
568	JAN 14	1231 15.8	41.82S	173.93E	35	2.8	0.1	12	7
570	JAN 14	1255 40.6	41.48S	174.82E	25	2.1	0.1	10	8
574	JAN 14	1505 6.5	41.01S	174.72E	33	2.0	0.2	13	9
590	JAN 14	2332 47.8	41.22S	175.23E	22	2.6	0.2	14	10
598	JAN 15	0256 35.1	40.85S	175.37E	22	3.0	0.3	20	15
599	JAN 15	0317 9.7	40.97S	174.68E	39	3.1	0.1	19	16
615	JAN 15	1339 25.3	41.86S	174.15E	30	2.6	0.1	13	7
616	JAN 15	1513 39.3	41.05S	173.85E	58	2.9	0.3	15	9
617	JAN 15	1710 41.7	41.01S	174.63E	29	2.1	0.1	8	6
629	JAN 16	0749 46.2	41.68S	174.60E	34	2.6	0.1	11	7
639	JAN 16	1153 15.9	40.58S	174.09E	80	3.7	0.2	40	35
645	JAN 16	1359 15.1	40.81S	174.82E	36	2.7	0.2	13	10
652	JAN 16	1822 46.9	41.85S	174.87E	31	3.0	0.2	18	13
655	JAN 16	1959 1.8	41.22S	175.29E	25	2.3	0.1	11	8
657	JAN 16	2037 26.9	41.23S	174.33E	18	2.6	0.3	11	7
659	JAN 16	2116 2.9	40.99S	175.66E	5R	2.1	0.2	7	5
663	JAN 17	0351 43.0	40.79S	175.33E	27	2.1	0.1	8	6
697	JAN 17	1710 5.2	41.36S	174.47E	56	2.7	0.1	15	11
718	JAN 18	0023 30.7	41.18S	174.61E	35	2.3	0.1	10	8
726	JAN 18	0208 21.3	41.18S	174.77E	32	2.8	0.1	17	13
740	JAN 18	0739 43.7	41.55S	175.46E	26	2.3	0.1	7	5
743	JAN 18	1043 17.0	40.70S	175.49E	26	2.4	0.2	11	8
759	JAN 18	1540 44.7	41.38S	175.11E	29	3.0	0.2	19	14
771	JAN 18	2051 36.2	40.51S	174.21E	12R	2.2	0.3	9	6
812	JAN 19	1430 22.7	40.63S	174.02E	81	2.6	0.2	17	11
821	JAN 19	1622 26.4	41.01S	175.43E	32	3.0	0.2	17	13
823	JAN 19	1750 35.5	40.58S	174.99E	32	2.2	0.1	5	4
830	JAN 19	2007 51.0	40.57S	174.41E	56	2.3	0.2	7	5
903	JAN 20	0500 31.5	41.42S	174.05E	40	3.0	0.2	23	15
924	JAN 20	1347 30.4	40.71S	175.53E	32	3.3F	0.3	61	53
929	JAN 20	1606 53.0	40.90S	173.83E	68	2.7	0.2	16	9
942	JAN 20	2241 9.9	41.02S	175.41E	29	2.7	0.1	13	9
948	JAN 21	0129 14.1	40.61S	174.25E	75	3.9F	0.2	49	37
962	JAN 21	0914 16.3	40.54S	174.73E	29	2.2	0.2	9	6
963	JAN 21	0929 52.5	41.72S	174.24E	29	2.7	0.3	18	12
987	JAN 21	1658 1.9	41.16S	174.74E	33	2.6	0.1	16	12
992	JAN 21	1836 41.2	40.75S	173.57E	120	2.8	0.2	14	12
993	JAN 21	1838 21.7	41.54S	173.78E	76	2.4	0.1	5	4

NUM	DATE	TIME	LAT	LONG	DEP	MAG	Rsd	NP	NS
1003	JAN 21	2327 0.0	41.29S	174.98E	29	2.7	0.2	13	11
1007	JAN 22	0010 48.3	40.67S	175.35E	32	2.2	0.1	9	6
1021	JAN 22	0602 26.1	41.90S	173.60E	49	3.4	0.2	25	17
1040	JAN 22	1145 53.5	41.10S	175.11E	28	2.4	0.2	12	8
1046	JAN 22	1252 59.5	41.58S	173.71E	48	2.6	0.3	8	4
1077	JAN 23	0021 30.3	40.83S	175.12E	32	2.6	0.2	13	9
1092	JAN 23	0626 26.7	40.75S	173.70E	195	2.9	0.1	7	6
1102	JAN 23	0950 54.8	41.05S	174.92E	26	2.0	0.3	8	6
1109	JAN 23	1224 41.6	41.39S	175.02E	26	2.6	0.2	12	9
1130	JAN 24	0053 29.7	41.62S	174.29E	13	2.2	0.3	10	7
1135	JAN 24	0345 55.7	41.62S	174.65E	28	2.7	0.2	14	10
1139	JAN 24	0444 36.9	41.64S	174.33E	17	2.1	0.2	8	5
1140	JAN 24	0532 30.3	40.93S	174.67E	55	2.6	0.1	9	6
1143	JAN 24	0631 58.5	41.61S	174.66E	29	2.2	0.2	10	8
1146	JAN 24	0758 38.6	40.89S	174.79E	62	3.0	0.1	13	10
1152	JAN 24	0934 18.9	41.61S	174.30E	10	3.1	0.2	22	16
1156	JAN 24	1021 27.5	40.98S	174.59E	61	2.2	0.1	10	7
1157	JAN 24	1031 17.8	40.74S	174.90E	23	2.2	0.3	10	6
1179	JAN 24	1614 34.0	40.56S	174.92E	5R	3.0	0.2	16	13
1200	JAN 25	0013 1.9	41.68S	174.31E	16	2.5	0.1	10	7
1206	JAN 25	0316 32.2	41.13S	173.66E	70	2.9	0.2	18	11
1216	JAN 25	0748 3.7	40.59S	174.45E	35	2.4	0.2	10	7
1219	JAN 25	0923 48.2	40.81S	175.10E	28	2.9	0.2	24	20
1220	JAN 25	0929 54.5	41.33S	173.74E	55	3.0	0.2	11	7
1226	JAN 25	1752 2.2	41.66S	174.60E	33	2.3	0.2	8	5
1227	JAN 25	1803 25.1	41.00S	175.56E	29	2.9	0.2	11	8
1232	JAN 25	2311 24.0	40.89S	175.46E	22	2.3	0.2	9	5
1233	JAN 25	2317 51.1	40.89S	175.48E	24	2.0	0.1	10	6
1239	JAN 26	0129 57.6	41.58S	174.18E	15	2.8	0.1	14	9
1240	JAN 26	0133 33.5	41.40S	174.23E	38	2.7	0.2	12	9
1241	JAN 26	0145 39.9	40.97S	175.36E	25	2.6	0.2	13	8
1248	JAN 26	0501 43.6	41.77S	174.50E	32	2.4	0.1	11	7
1253	JAN 26	0647 58.1	41.03S	173.76E	59	2.6	0.2	10	6
1256	JAN 26	0858 31.6	40.64S	175.11E	28	2.7	0.2	19	15
1269	JAN 26	1602 34.5	41.61S	174.26E	14	2.6	0.2	13	9
1286	JAN 27	0834 11.9	41.82S	174.46E	25	2.5	0.1	8	7
1288	JAN 27	1002 29.0	41.35S	174.32E	37	2.4	0.1	12	7
1302	JAN 27	1802 39.0	41.34S	175.27E	22	2.4	0.1	10	7
1303	JAN 27	1914 45.3	40.79S	174.57E	78	2.4	0.2	8	5
1326	JAN 28	0402 1.8	40.89S	175.47E	22	2.2	0.1	10	8
1328	JAN 28	0508 21.3	40.61S	174.57E	12R	2.6	0.3	15	12
1332	JAN 28	0937 23.1	40.91S	175.17E	27	2.7	0.2	15	10
1352	JAN 28	1445 55.4	41.01S	175.44E	28	2.1	0.1	12	7
1354	JAN 28	1533 30.6	41.26S	175.35E	23	3.2	0.1	27	23
1356	JAN 28	1632 47.9	41.27S	175.35E	23	2.9	0.2	21	15

NUM	DATE	TIME	LAT	LONG	DEP	MAG	Rsd	NP	NS
1357	JAN 28	1634 47.5	41.26S	175.35E	20	2.2	0.1	11	8
1373	JAN 28	2153 33.9	41.56S	174.37E	12	2.4	0.3	13	10
1374	JAN 28	2154 43.0	41.79S	173.72E	15	3.1	0.3	20	14
1375	JAN 28	2202 58.0	40.90S	174.43E	69	3.1	0.2	25	19
1377	JAN 28	2336 53.6	41.22S	174.63E	35	2.2	0.2	10	8
1387	JAN 29	0510 22.5	41.69S	174.52E	27	2.3	0.1	8	6
1415	JAN 29	1601 48.1	40.81S	175.76E	28	2.9	0.2	20	14
1456	JAN 30	1129 20.2	41.62S	174.63E	25	2.6	0.2	14	10
1482	JAN 30	1827 51.5	41.02S	175.40E	25	2.3	0.2	11	8
1499	JAN 31	0107 54.2	41.69S	174.23E	5R	2.3	0.2	9	6
1500	JAN 31	0108 0.7	41.67S	174.20E	5R	2.4	0.2	7	6
1502	JAN 31	0135 7.9	40.78S	174.28E	53	2.8	0.2	13	7
1503	JAN 31	0216 33.7	41.54S	174.37E	24	2.0	0.1	7	4
1513	JAN 31	0637 6.5	41.11S	173.82E	117	2.4	0.2	7	5
1526	JAN 31	1210 6.5	40.93S	174.48E	66	2.1	0.1	8	6
1531	JAN 31	1434 23.3	40.88S	175.79E	24	2.3	0.2	12	6
1540	JAN 31	1953 56.2	41.04S	175.53E	18	2.4	0.3	13	8
1553	FEB 01	0503 44.2	41.71S	173.86E	14	2.8	0.3	18	14
1557	FEB 01	0546 32.9	41.62S	174.43E	17	2.3	0.2	12	9
1560	FEB 01	0753 55.8	41.70S	173.87E	14	3.4	0.2	24	19
1563	FEB 01	0801 7.7	41.70S	173.90E	12	2.8	0.3	26	15
1566	FEB 01	0916 14.7	41.67S	173.92E	13	2.1	0.2	7	5
1626	FEB 01	1826 39.0	41.76S	174.57E	28	2.5	0.3	7	6
1637	FEB 02	0225 50.4	41.58S	174.39E	5R	2.0	0.2	10	7
1640	FEB 02	0355 49.1	41.33S	174.32E	39	2.4	0.1	8	5
1647	FEB 02	0859 35.7	41.60S	173.60E	86	2.6	0.3	18	12
1648	FEB 02	0903 36.0	40.97S	175.62E	14	2.0	0.1	11	7
1657	FEB 02	1155 29.7	41.63S	174.02E	12	2.3	0.2	11	8
1659	FEB 02	1245 18.4	40.89S	175.00E	5R	3.0	0.3	28	22
1663	FEB 02	1352 12.6	41.42S	175.01E	26	2.6	0.1	17	13
1667	FEB 02	1533 10.6	41.71S	173.88E	12	2.4	0.3	13	9
1687	FEB 02	2302 29.8	41.78S	174.51E	32	2.6	0.1	10	7
1694	FEB 03	0257 8.8	40.83S	174.88E	33	2.4	0.3	9	7
1701	FEB 03	0507 6.8	41.68S	174.51E	29	2.4	0.2	15	10
1713	FEB 03	0711 29.1	40.71S	174.02E	65	3.1	0.4	19	13
1714	FEB 03	0740 23.2	41.50S	174.59E	17	2.4	0.2	18	12
1718	FEB 03	0843 57.5	41.70S	174.34E	19	2.1	0.1	5	3
1726	FEB 03	1240 22.1	41.69S	174.51E	31	2.2	0.1	9	7
1728	FEB 03	1256 35.6	40.92S	174.94E	32	2.5	0.1	18	11
1740	FEB 03	1830 8.0	41.04S	175.92E	31	2.2	0.2	9	5
1753	FEB 04	0126 59.1	40.96S	174.71E	65	3.2	0.2	27	18
1755	FEB 04	0258 19.5	41.36S	173.55E	63	2.1	0.0	5	3
1762	FEB 04	0528 36.6	41.37S	175.42E	12	2.1	0.1	9	7
1765	FEB 04	0624 31.4	41.01S	175.36E	25	2.3	0.1	11	8
1768	FEB 04	0824 37.8	41.16S	175.44E	33	2.0	0.2	7	4

NUM	DATE	TIME	LAT	LONG	DEP	MAG	Rsd	NP	NS
1770	FEB 04	0900 9.7	41.68S	174.49E	46	2.4	0.2	11	8
1782	FEB 04	1250 58.5	41.62S	174.16E	12R	2.7	0.3	12	8
1790	FEB 04	1615 32.8	41.42S	174.11E	35	2.6	0.1	8	5
1791	FEB 04	1624 29.3	40.56S	175.97E	28	2.6	0.2	19	13
1804	FEB 05	0529 12.5	41.09S	174.53E	37	2.5	0.2	14	10
1808	FEB 05	0729 22.7	41.03S	174.38E	64	3.3	0.2	22	14
1813	FEB 05	0901 45.4	41.11S	175.17E	24	2.5	0.2	10	7
1831	FEB 05	1833 56.8	40.67S	175.58E	29	2.1	0.1	6	3
1840	FEB 06	0146 33.2	40.84S	175.11E	33	2.3	0.2	11	9
1841	FEB 06	0150 59.6	41.19S	175.30E	26	3.2	0.2	19	16
1843	FEB 06	0216 22.9	40.93S	174.97E	32	2.1	0.2	8	6
1856	FEB 06	0854 12.5	41.11S	174.63E	32	2.2	0.1	12	9
1864	FEB 06	1334 59.7	41.18S	173.79E	120	2.3	0.1	7	4
1883	FEB 06	2048 36.2	40.93S	175.46E	23	2.1	0.1	8	6
1903	FEB 07	0925 0.1	41.14S	173.61E	54	2.2	0.2	6	4
1911	FEB 07	1209 54.0	41.69S	174.14E	12R	2.1	0.3	8	6
1912	FEB 07	1250 18.0	40.98S	175.58E	27	2.1	0.3	10	7
1915	FEB 07	1342 51.7	40.53S	174.74E	29	2.7	0.3	18	15
1931	FEB 07	2027 45.3	40.67S	173.93E	97	2.6	0.3	11	7
1953	FEB 08	0741 48.1	41.70S	174.31E	19	2.2	0.4	12	9
1977	FEB 08	1841 25.7	41.14S	174.16E	64	2.3	0.2	10	6
2000	FEB 09	0349 12.7	40.51S	174.32E	44	2.6	0.2	18	13
2013	FEB 09	0918 27.5	40.82S	174.69E	40	2.0	0.1	9	6
2017	FEB 09	1044 9.8	41.29S	174.46E	58	2.2	0.1	8	4
2041	FEB 09	2029 3.4	40.56S	174.95E	22	2.9	0.2	24	20
2042	FEB 09	2030 51.5	40.57S	174.97E	23	2.2	0.3	12	8
2054	FEB 10	0120 39.5	41.70S	174.52E	25	2.9	0.3	16	12
2095	FEB 10	0852 56.3	41.07S	174.58E	56	2.0	0.0	7	6
2108	FEB 10	1253 16.5	40.88S	174.44E	71	2.8	0.2	20	13
2115	FEB 10	1639 39.7	41.36S	174.64E	20	2.4	0.2	13	10
2118	FEB 10	1803 51.7	41.03S	173.89E	60	2.7	0.2	15	9
2135	FEB 11	0100 10.3	41.13S	174.00E	62	3.0	0.2	27	17
2137	FEB 11	0136 7.5	41.71S	174.57E	31	2.3	0.1	9	6
2146	FEB 11	0449 3.7	40.65S	174.52E	40	2.2	0.2	8	6
2151	FEB 11	0620 43.0	40.99S	175.46E	26	2.4	0.1	14	10
2158	FEB 11	0843 48.7	41.68S	174.27E	13	2.4	0.2	18	12
2167	FEB 11	1203 6.0	41.35S	174.39E	16	2.3	0.2	11	6
2187	FEB 11	2017 54.4	41.37S	174.18E	46	3.2	0.2	26	18
2197	FEB 12	0426 25.5	41.08S	175.43E	33	2.2	0.1	11	7
2222	FEB 12	1047 47.6	41.41S	174.58E	27	3.2	0.2	30	21
2229	FEB 12	1413 10.8	41.55S	174.80E	28	2.4	0.1	19	11
2233	FEB 12	1524 43.3	41.14S	173.92E	60	2.1	0.2	9	6
2257	FEB 13	0321 1.4	41.03S	174.77E	30	2.1	0.1	11	7
2262	FEB 13	0512 28.7	40.67S	175.89E	34	3.2	0.3	42	31
2263	FEB 13	0536 23.0	40.98S	174.96E	58	2.7	0.2	19	12

NUM	DATE	TIME	LAT	LONG	DEP	MAG	Rsd	NP	NS
2270	FEB 13	0937 15.7	40.96S	175.10E	35	2.3	0.2	14	9
2285	FEB 13	1424 10.0	40.61S	175.88E	31	2.1	0.1	9	6
2288	FEB 13	1501 46.4	41.81S	174.60E	26	2.5	0.1	12	10
2292	FEB 13	1509 5.8	41.81S	174.57E	25	3.4	0.2	23	17
2293	FEB 13	1551 9.3	41.07S	173.91E	59	2.0	0.3	9	6
2294	FEB 13	1555 23.3	40.85S	174.79E	43	2.7	0.2	19	14
2298	FEB 13	1716 54.4	40.57S	173.54E	133	2.9	0.3	22	16
2303	FEB 13	1919 57.8	41.53S	175.23E	14	2.0	0.1	9	7
2311	FEB 13	2149 49.1	41.11S	174.04E	56	3.2	0.2	25	18
2334	FEB 14	1000 13.4	41.96S	173.97E	13	2.5	0.2	13	9
2338	FEB 14	1117 50.6	40.61S	173.83E	85	2.9	0.3	21	14
2346	FEB 14	1330 42.4	41.70S	174.49E	51	2.8	0.2	19	16
2384	FEB 15	0355 11.8	41.09S	174.42E	67	3.2	0.1	23	17
2391	FEB 15	0758 25.0	41.03S	173.75E	65	2.9	0.3	17	11
2398	FEB 15	1046 21.6	41.08S	174.44E	64	2.0	0.1	9	6
2399	FEB 15	1224 41.6	40.80S	175.62E	16	2.1	0.2	7	4
2483	FEB 16	2053 36.7	41.69S	173.85E	9	2.6	0.3	23	15
2489	FEB 16	2332 47.1	40.99S	175.40E	27	2.6	0.2	15	9
2508	FEB 17	0529 7.0	41.95S	174.11E	12R	2.1	0.2	9	6
2509	FEB 17	0537 8.0	41.30S	175.26E	28	2.4	0.1	16	10
2516	FEB 17	0827 44.9	41.58S	174.04E	12	2.4	0.3	19	12
2543	FEB 17	2116 30.4	41.86S	174.53E	21	2.6	0.2	18	11
2565	FEB 18	0553 43.5	41.28S	175.17E	24	2.4	0.1	15	10
2566	FEB 18	0602 3.5	40.66S	173.96E	20	2.4	0.3	9	6
2609	FEB 18	1937 50.9	41.74S	173.83E	18	2.3	0.2	13	9
2639	FEB 19	1223 51.0	41.25S	173.77E	58	2.1	0.2	10	6
2641	FEB 19	1252 22.6	40.86S	174.75E	18	2.6	0.2	13	9
2644	FEB 19	1349 18.0	41.06S	174.90E	29	2.3	0.1	12	8
2659	FEB 19	1917 41.3	41.01S	175.42E	26	2.3	0.1	12	8
2685	FEB 20	0831 37.0	41.30S	173.75E	48	2.6	0.2	19	13
2701	FEB 20	1249 53.3	41.60S	174.47E	19	2.0	0.1	14	9
2710	FEB 20	1559 38.0	41.89S	174.47E	28	2.5	0.3	16	11
2712	FEB 20	1620 46.6	41.03S	175.42E	27	2.3	0.1	13	10
2713	FEB 20	1649 26.6	41.91S	174.46E	24	2.7	0.2	13	10
2718	FEB 20	1952 36.8	40.89S	173.90E	84	2.9	0.2	29	19
2725	FEB 21	0008 5.3	40.90S	175.79E	27	2.5	0.2	12	8
2728	FEB 21	0104 22.4	40.57S	175.86E	30	2.5	0.3	20	13
2731	FEB 21	0230 59.5	41.84S	174.05E	34	2.6	0.1	16	10
2736	FEB 21	0423 33.1	41.08S	175.04E	17	2.1	0.2	10	8
2754	FEB 21	1102 0.8	41.95S	173.85E	12R	2.2	0.2	6	5
2756	FEB 21	1114 54.6	40.90S	174.79E	44	3.0	0.2	33	24
2767	FEB 21	1429 6.7	41.45S	174.33E	27	2.5	0.2	11	8
2771	FEB 21	1747 38.4	41.66S	174.42E	5R	2.7	0.2	22	12
2774	FEB 21	1918 11.8	41.16S	175.08E	5R	2.0	0.1	10	7
2775	FEB 21	1921 11.2	41.65S	174.42E	5R	2.4	0.2	14	9

NUM	DATE	TIME	LAT	LONG	DEP	MAG	Rsd	NP	NS
2776	FEB 21	1928 23.9	40.71S	174.14E	74	2.6	0.1	9	6
2779	FEB 21	2038 36.2	41.06S	174.81E	53	2.7	0.2	16	10
2800	FEB 22	0727 32.1	41.39S	174.73E	51	2.5	0.1	7	5
2801	FEB 22	0728 43.7	40.93S	174.93E	31	2.4	0.2	17	11
2834	FEB 22	1606 46.4	41.39S	174.30E	33	2.7	0.2	12	9
2841	FEB 22	1747 35.7	41.66S	174.18E	32	2.5	0.1	9	6
2851	FEB 22	2344 59.5	41.07S	174.46E	53	2.5	0.1	14	9
2857	FEB 23	0408 4.7	41.50S	174.34E	14	2.1	0.2	10	7
2861	FEB 23	0502 6.8	40.57S	174.44E	44	2.9	0.3	24	19
2862	FEB 23	0519 3.5	40.88S	175.38E	45	2.2	0.1	10	7
2868	FEB 23	1105 44.1	41.32S	174.06E	48	2.3	0.1	11	7
2873	FEB 23	1213 58.0	41.22S	174.47E	37	2.6	0.1	18	14
2874	FEB 23	1221 58.6	40.70S	175.52E	29	2.3	0.1	12	8
2878	FEB 23	1252 6.5	40.89S	175.82E	30	2.3	0.1	11	8
2880	FEB 23	1321 16.4	41.67S	174.17E	13	2.6	0.3	15	12
2890	FEB 23	1650 15.6	41.36S	174.84E	31	2.7	0.1	19	14
2915	FEB 24	0014 17.8	40.52S	174.59E	70	3.8	0.2	65	51
2928	FEB 24	0757 45.3	40.53S	174.54E	42	2.1	0.1	8	5
2934	FEB 24	0931 42.6	41.69S	174.23E	12R	2.1	0.3	9	6
2936	FEB 24	1015 46.7	41.77S	174.27E	8	2.1	0.2	10	6
2943	FEB 24	1145 2.2	40.92S	175.67E	21	2.0	0.1	10	6
2965	FEB 24	2134 48.2	40.94S	174.71E	57	2.4	0.1	14	10
3033	FEB 25	0200 26.2	40.95S	175.17E	26	2.8	0.2	21	18
3063	FEB 25	0527 15.1	41.68S	173.87E	12	2.7	0.3	20	14
3070	FEB 25	0640 47.4	41.09S	173.60E	75	2.5	0.1	14	9
3076	FEB 25	0806 13.2	41.51S	174.14E	35	2.2	0.2	17	13
3083	FEB 25	0934 46.2	41.75S	173.87E	34	2.4	0.2	9	6
3098	FEB 25	1406 44.8	40.91S	175.16E	33	2.7	0.2	19	13
3107	FEB 25	1757 57.8	41.81S	174.59E	24	2.8	0.3	17	13
3129	FEB 25	2005 17.9	41.68S	174.54E	23	2.0	0.1	8	6
3143	FEB 25	2300 41.3	41.11S	173.67E	83	2.7	0.2	16	10
3148	FEB 26	0319 11.0	41.25S	175.02E	24	2.0	0.2	11	8
3149	FEB 26	0329 43.0	40.58S	175.34E	62	4.2F	0.3	99	73
3161	FEB 26	0824 35.7	40.99S	174.90E	49	2.9	0.2	22	16
3168	FEB 26	0957 42.8	41.34S	175.92E	34	2.1	0.0	6	4
3193	FEB 26	2138 11.0	41.92S	174.45E	29	2.8	0.2	14	9
3198	FEB 27	0105 8.6	41.62S	174.06E	31	2.4	0.3	13	8
3215	FEB 27	0821 17.8	40.99S	174.30E	67	2.4	0.2	12	8
3216	FEB 27	0849 26.3	41.41S	173.92E	47	2.3	0.2	8	6
3227	FEB 27	1225 28.8	40.81S	175.34E	23	2.3	0.2	20	15
3247	FEB 27	1735 33.4	40.78S	174.66E	5R	2.6	0.4	14	11
3253	FEB 27	1931 53.8	40.96S	175.35E	22	2.0	0.2	12	7
3263	FEB 27	2246 44.5	41.18S	174.25E	69	3.3	0.2	34	24
3285	FEB 28	0805 30.0	41.39S	174.54E	26	2.3	0.1	11	9
3294	FEB 28	1011 3.5	41.62S	173.68E	46	3.0	0.3	29	21

NUM	DATE	TIME	LAT	LONG	DEP	MAG	Rsd	NP	NS
3310	FEB 28	1431 15.1	41.78S	174.52E	29	2.5	0.1	12	8
3314	FEB 28	1856 27.3	41.19S	174.97E	22	2.5	0.2	17	13
3317	FEB 28	1936 29.9	41.20S	174.97E	23	2.2	0.1	16	11
3322	FEB 28	2158 54.5	41.20S	174.98E	21	2.0	0.1	9	7
3366	MAR 01	1148 21.3	41.28S	174.53E	34	2.6	0.2	19	13
3373	MAR 01	1410 37.3	41.87S	174.19E	10	2.3	0.3	12	9
3382	MAR 01	1650 47.1	41.01S	175.43E	27	2.3	0.1	12	9
3394	MAR 01	2254 14.8	41.74S	174.50E	35	2.3	0.2	10	6
3440	MAR 02	1139 0.7	40.79S	174.00E	75	2.4	0.2	9	6
3511	MAR 03	0721 49.9	40.57S	174.34E	90	3.8	0.3	51	38
3512	MAR 03	0748 47.5	40.98S	174.33E	63	3.2	0.2	33	24
3534	MAR 03	1341 27.2	41.61S	174.99E	29	2.6	0.1	11	9
3536	MAR 03	1430 23.2	41.07S	174.96E	30	2.1	0.1	12	9
3538	MAR 03	1550 23.1	41.58S	174.67E	30	2.3	0.1	11	8
3558	MAR 03	2337 2.4	41.02S	175.42E	22	2.6	0.1	15	12
3559	MAR 03	2339 58.7	41.01S	175.44E	26	2.2	0.1	13	9
3566	MAR 04	0142 17.1	41.72S	174.26E	5R	2.3	0.2	12	9
3573	MAR 04	0541 46.2	40.84S	174.85E	5	2.1	0.1	9	6
3580	MAR 04	0742 5.9	41.23S	175.20E	25	2.0	0.1	14	8
3599	MAR 04	1357 11.2	41.00S	175.43E	26	2.1	0.1	11	8
3622	MAR 04	2217 49.1	41.09S	173.71E	60	2.9	0.2	20	13
3648	MAR 05	0549 15.1	40.59S	175.73E	41	3.6	0.2	62	46
3652	MAR 05	0655 28.4	40.65S	174.37E	43	2.2	0.2	8	6
3671	MAR 05	1456 45.2	41.03S	175.56E	25	2.3	0.1	12	9
3697	MAR 06	0205 12.8	41.10S	174.77E	52	2.3	0.1	14	11
3702	MAR 06	0524 23.1	41.29S	175.01E	26	2.2	0.1	11	8
3703	MAR 06	0614 58.9	41.74S	174.52E	33R	2.3	0.2	14	10
3744	MAR 07	0434 34.4	40.81S	174.01E	69	3.5	0.3	36	27
3767	MAR 07	1150 45.3	41.27S	174.63E	32	2.0	0.1	10	7
3768	MAR 07	1211 36.8	41.05S	174.57E	56	2.1	0.1	14	10
3776	MAR 07	1424 22.9	40.77S	174.80E	14	2.5	0.3	23	18
3781	MAR 07	1547 2.6	40.63S	175.00E	32	2.0	0.2	11	8
3798	MAR 08	0032 24.3	40.95S	175.51E	25	2.1	0.1	11	7
3802	MAR 08	0127 52.5	40.87S	175.11E	31	2.3	0.1	10	8
3804	MAR 08	0208 7.6	41.76S	174.26E	10	3.1	0.3	26	20
3805	MAR 08	0211 14.4	41.76S	174.25E	10	2.3	0.3	18	13
3808	MAR 08	0301 14.3	41.19S	175.14E	5R	2.5	0.3	17	12
3810	MAR 08	0435 1.4	40.64S	174.32E	63	2.7	0.2	18	11
3813	MAR 08	0512 8.1	41.18S	175.14E	5	2.6	0.2	21	15
3819	MAR 08	0641 39.5	41.14S	175.05E	23	2.8	0.2	21	16
3822	MAR 08	0739 53.7	41.49S	173.83E	44	2.2	0.1	14	9
3857	MAR 08	1809 33.1	40.85S	173.66E	79	2.6	0.2	16	11
3864	MAR 08	2008 7.2	40.69S	174.68E	75	2.4	0.1	11	8
3882	MAR 09	0214 18.9	41.41S	174.23E	32	2.5	0.2	14	10
3887	MAR 09	0409 12.3	41.13S	173.97E	56	2.5	0.1	9	6

NUM	DATE	TIME	LAT	LONG	DEP	MAG	Rsd	NP	NS
3888	MAR 09	0410 6.4	40.65S	173.73E	93	2.2	0.3	10	7
3894	MAR 09	0743 31.1	40.81S	175.26E	28	2.7	0.2	20	16
3902	MAR 09	1107 34.4	40.93S	174.50E	48	2.7	0.1	17	13
3906	MAR 09	1431 18.9	41.55S	174.78E	31	2.8	0.2	17	12
3910	MAR 09	1539 55.8	40.66S	174.80E	35	2.8	0.3	17	12
3914	MAR 09	1724 34.6	40.92S	175.73E	28	2.2	0.2	9	6
3944	MAR 10	0716 45.4	41.29S	175.28E	27	2.2	0.1	13	9
3991	MAR 11	0314 22.0	41.71S	174.25E	5R	2.5	0.3	18	12
3992	MAR 11	0359 40.5	40.59S	174.67E	28	2.4	0.1	10	8
4004	MAR 11	1014 14.0	41.09S	175.76E	27	2.5	0.2	14	9
4009	MAR 11	1259 53.9	41.22S	175.23E	14	2.0	0.1	12	8
4021	MAR 11	1712 12.2	41.35S	174.32E	37	2.3	0.1	12	7
4029	MAR 11	1940 12.0	41.11S	174.31E	60	2.1	0.1	9	6
4032	MAR 11	2152 22.1	41.49S	174.70E	28	2.5	0.2	16	13
4041	MAR 12	0120 7.3	41.00S	175.43E	26	2.2	0.1	13	8
4053	MAR 12	0859 15.3	40.67S	174.16E	80	2.8	0.2	16	12
4056	MAR 12	1100 46.4	40.63S	173.61E	151	2.7	0.2	12	11
4078	MAR 13	0008 51.3	40.90S	175.78E	28	2.5	0.2	14	10
4079	MAR 13	0010 41.9	40.88S	175.83E	29	2.3	0.2	9	8
4088	MAR 13	0812 14.9	41.08S	173.55E	90	3.4	0.3	21	16
4101	MAR 13	1436 53.5	40.72S	174.44E	74	2.7	0.2	11	6
4102	MAR 13	1640 37.7	40.54S	174.03E	69	3.0	0.2	15	11
4108	MAR 13	1949 34.3	40.70S	174.57E	67	3.1	0.2	22	17
4112	MAR 13	2129 32.8	40.87S	175.70E	30	3.1	0.2	19	13
4114	MAR 13	2157 44.5	40.66S	175.94E	27	2.8	0.3	21	15
4131	MAR 14	0443 54.5	41.73S	174.30E	5R	2.2	0.3	9	8
4133	MAR 14	0544 52.5	40.98S	175.74E	26	2.7	0.1	16	11
4147	MAR 14	1404 0.3	40.54S	175.16E	33	2.4	0.2	15	10
4163	MAR 14	2100 27.4	41.48S	173.63E	56	2.6	0.2	19	13
4164	MAR 14	2127 40.3	41.13S	174.65E	33	2.5	0.1	20	12
4208	MAR 15	1703 28.2	41.09S	175.03E	7	2.9F	0.2	35	29
4213	MAR 15	1843 28.8	41.55S	175.52E	12	3.2	0.2	20	13
4214	MAR 15	1847 40.8	41.53S	175.49E	10	2.4	0.1	14	10
4223	MAR 15	2124 7.0	41.29S	175.24E	27	2.6	0.1	15	10
4229	MAR 15	2309 24.6	40.61S	174.56E	77	2.7	0.2	17	12
4234	MAR 16	0214 34.7	40.69S	173.92E	77	2.4	0.2	12	8
4235	MAR 16	0322 53.4	40.89S	175.83E	30	2.4	0.2	12	8
4242	MAR 16	0631 57.2	41.01S	174.84E	53	2.4	0.1	13	9
4243	MAR 16	0640 13.1	40.52S	174.59E	30	2.3	0.1	8	5
4244	MAR 16	0710 8.4	40.67S	174.69E	41	2.2	0.1	11	7
4245	MAR 16	0746 5.0	41.57S	173.62E	47	2.6	0.1	8	5
4250	MAR 16	0933 20.9	40.76S	175.40E	36	2.5	0.1	13	10
4252	MAR 16	0955 35.4	41.69S	174.58E	32	2.3	0.2	11	7
4292	MAR 16	2300 23.2	40.87S	175.10E	28	3.0	0.3	28	24
4299	MAR 17	0035 5.9	40.87S	175.10E	30	2.0	0.2	12	8

NUM	DATE	TIME	LAT	LONG	DEP	MAG	Rsd	NP	NS
4308	MAR 17	0409 8.0	41.71S	174.27E	15	2.2	0.1	11	8
4315	MAR 17	0557 44.8	40.85S	175.09E	32	2.2	0.1	11	8
4316	MAR 17	0558 57.7	41.18S	174.76E	31	2.5	0.1	18	14
4317	MAR 17	0642 20.5	41.35S	175.13E	30	2.5	0.1	18	14
4330	MAR 17	1017 39.5	41.48S	174.59E	14	2.2	0.2	16	13
4336	MAR 17	1237 19.3	40.69S	174.71E	14	2.3	0.4	18	11
4339	MAR 17	1330 48.6	41.57S	174.53E	53	2.1	0.1	9	7
4342	MAR 17	1411 3.2	41.70S	174.27E	41	2.0	0.1	8	6
4346	MAR 17	1641 39.1	41.69S	174.54E	30	2.7	0.2	21	16
4350	MAR 17	1708 16.2	40.59S	175.70E	32	2.6	0.3	24	17
4354	MAR 17	1812 42.2	41.43S	173.61E	55	2.2	0.2	8	5
4356	MAR 17	1855 20.5	41.52S	174.42E	27	2.1	0.1	13	8
4361	MAR 17	2124 31.3	41.62S	174.20E	5R	2.4	0.3	23	17
4362	MAR 17	2141 50.3	41.62S	174.18E	5R	2.8	0.3	25	19
4363	MAR 17	2143 1.4	41.64S	174.20E	5R	2.0	0.2	9	6
4364	MAR 17	2153 19.4	41.64S	174.20E	5R	2.1	0.2	10	7
4365	MAR 17	2219 3.4	41.64S	174.19E	5R	2.0	0.2	13	8
4369	MAR 17	2344 58.2	41.45S	174.97E	25	2.1	0.1	17	10
4370	MAR 18	0010 30.4	40.87S	175.10E	26	2.8	0.2	25	21
4381	MAR 18	0437 50.5	41.01S	175.43E	27	2.0	0.1	12	9
4408	MAR 18	1418 15.3	41.36S	174.51E	51	2.8	0.2	26	17
4409	MAR 18	1455 25.5	41.74S	173.93E	43	2.0	0.1	10	6
4410	MAR 18	1459 46.8	40.98S	174.79E	32	2.0	0.1	15	9
4414	MAR 18	1731 1.0	41.26S	175.31E	26	2.1	0.1	12	8
4415	MAR 18	1739 54.0	40.91S	174.67E	60	2.1	0.1	10	7
4420	MAR 18	2002 21.7	41.54S	175.52E	12	2.5	0.1	16	11
4421	MAR 18	2157 49.2	41.29S	175.00E	26	2.3	0.1	9	6
4455	MAR 19	1508 41.1	40.51S	174.31E	85	2.6	0.2	15	11
4458	MAR 19	1633 13.4	41.24S	173.96E	51	2.0	0.2	8	5
4461	MAR 19	1824 42.8	41.63S	174.19E	5R	2.1	0.4	12	8
4465	MAR 19	1949 30.8	41.59S	173.98E	5R	2.1	0.3	13	8
4467	MAR 19	1959 37.2	41.55S	174.41E	16	2.2	0.1	15	11
4468	MAR 19	2004 0.3	41.52S	173.71E	52	2.5	0.2	14	9
4490	MAR 20	1013 18.5	41.70S	174.44E	50	2.5	0.2	14	12
4497	MAR 20	1400 40.0	41.73S	173.72E	43	3.2	0.3	31	21
4499	MAR 20	1548 14.1	41.44S	175.28E	16	2.2	0.1	11	8
4502	MAR 20	1719 56.5	40.58S	175.78E	29	2.8	0.3	35	26
4504	MAR 20	1833 28.8	40.99S	175.96E	12R	2.2	0.3	8	6
4505	MAR 20	1845 20.4	41.58S	174.01E	16	2.4	0.2	12	7
4506	MAR 20	2036 14.5	41.68S	174.59E	30	2.3	0.1	11	9
4507	MAR 20	2054 17.2	40.70S	175.95E	30	2.2	0.1	5	4
4509	MAR 20	2156 23.7	41.64S	174.14E	9	2.2	0.1	12	9
4510	MAR 20	2230 43.0	41.74S	174.25E	8	2.3	0.2	13	9
4513	MAR 20	2241 2.0	41.76S	174.26E	8	2.1	0.1	11	7
4515	MAR 20	2309 41.5	41.28S	174.85E	26	2.2	0.1	11	9

NUM	DATE	TIME	LAT	LONG	DEP	MAG	Rsd	NP	NS
4516	MAR 21	0008 11.4	41.58S	174.31E	26	2.5	0.2	21	16
4519	MAR 21	0053 20.7	41.52S	175.18E	26	2.3	0.1	12	8
4525	MAR 21	0522 32.2	40.63S	175.87E	18	2.1	0.1	7	5
4531	MAR 21	0927 45.4	41.26S	175.18E	24	2.1	0.1	12	9
4534	MAR 21	0957 27.0	40.93S	173.82E	72	3.1	0.3	19	12
4535	MAR 21	1022 27.5	41.90S	174.07E	12R	2.4	0.2	13	9
4537	MAR 21	1033 21.7	40.94S	175.41E	24	2.2	0.2	11	8
4542	MAR 21	1131 24.0	41.14S	175.15E	28	2.3	0.1	16	11
4549	MAR 21	1321 46.1	41.01S	175.42E	27	2.6	0.1	17	10
4550	MAR 21	1436 17.8	41.36S	174.45E	31	2.3	0.2	19	14
4556	MAR 21	1741 53.3	40.82S	174.94E	19	2.1	0.3	14	10
4557	MAR 21	1742 13.8	41.69S	173.89E	12	2.4	0.2	20	13
4558	MAR 21	1750 13.7	40.64S	174.33E	46	2.1	0.2	8	6
4559	MAR 21	1816 30.3	41.70S	173.88E	11	2.5	0.3	22	15
4560	MAR 21	1915 20.5	41.22S	174.46E	60	3.0	0.1	21	15
4562	MAR 21	1936 49.4	41.70S	173.87E	12	2.1	0.3	12	8
4582	MAR 22	0826 40.7	40.92S	173.78E	63	2.5	0.3	13	8
4589	MAR 22	1228 38.4	41.42S	175.00E	25	2.0	0.1	15	10
4591	MAR 22	1241 3.6	41.02S	174.75E	32	2.4	0.1	17	11
4595	MAR 22	1333 17.7	41.72S	174.65E	25	2.1	0.1	10	6
4599	MAR 22	1610 3.8	40.79S	174.18E	49	2.3	0.3	12	9
4614	MAR 22	2041 9.0	41.29S	174.81E	26	2.1	0.1	11	9
4623	MAR 23	0246 44.5	40.87S	175.08E	34	2.3	0.1	12	9
4632	MAR 23	0459 57.0	40.94S	175.49E	20	2.0	0.2	12	8
4638	MAR 23	0911 5.3	41.03S	174.79E	29	2.8	0.1	23	17
4645	MAR 23	1046 29.9	40.89S	174.17E	72	2.7	0.3	14	9
4662	MAR 23	1500 34.2	41.03S	173.92E	64	2.5	0.2	15	9
4671	MAR 23	1813 29.4	40.69S	174.78E	12R	2.3	0.1	7	4
4674	MAR 23	1842 57.0	40.97S	174.87E	47	2.8	0.1	14	11
4678	MAR 23	2021 53.7	41.10S	174.81E	55	2.1	0.1	11	7
4697	MAR 24	0403 1.6	41.53S	175.00E	24	2.2	0.1	14	8
4700	MAR 24	0419 1.6	41.09S	174.66E	55	2.2	0.1	7	6
4701	MAR 24	0432 24.9	41.66S	174.54E	26	2.2	0.1	12	8
4719	MAR 24	1200 47.3	41.73S	174.24E	7	3.2	0.3	26	19
4747	MAR 25	0059 15.7	41.05S	174.49E	56	2.5	0.1	10	7
4749	MAR 25	0205 9.5	40.82S	175.54E	24	2.7	0.1	13	9
4752	MAR 25	0221 52.4	41.74S	174.66E	24	2.3	0.1	6	5
4766	MAR 25	0822 5.7	41.40S	175.55E	15	2.0	0.1	9	6
4775	MAR 25	1112 45.8	41.68S	174.18E	18	2.2	0.3	12	8
4793	MAR 25	1803 53.1	41.36S	173.56E	79	2.6	0.2	10	6
4797	MAR 25	2150 52.0	41.59S	174.67E	24	2.1	0.2	14	8
4825	MAR 26	1014 12.6	41.02S	174.85E	27	2.3	0.1	11	8
4832	MAR 26	1448 5.3	41.21S	175.61E	17	2.2	0.1	9	8
4833	MAR 26	1603 36.0	41.24S	174.75E	43	3.1	0.1	29	23
4834	MAR 26	1608 36.1	40.75S	174.59E	45	2.3	0.1	9	6

NUM	DATE	TIME	LAT	LONG	DEP	MAG	Rsd	NP	NS
4837	MAR 26	1642 48.8	41.71S	173.87E	12	2.4	0.2	17	13
4848	MAR 27	0144 19.5	40.76S	174.45E	5R	2.1	0.3	9	6
4860	MAR 27	0620 45.6	41.89S	173.90E	23	2.5	0.3	11	8
4863	MAR 27	0945 49.9	40.99S	174.73E	31	2.7	0.1	19	13
4867	MAR 27	1043 12.9	41.29S	175.28E	25	2.1	0.1	9	6
4871	MAR 27	1212 11.0	40.86S	174.73E	16	2.2	0.1	9	6
4899	MAR 27	1702 43.8	41.49S	173.91E	44	2.9	0.2	16	11
4900	MAR 27	1710 9.1	41.63S	174.28E	5R	2.5	0.3	15	11
4901	MAR 27	1736 48.4	41.65S	174.30E	10	2.1	0.1	11	8
4910	MAR 28	0021 15.4	41.51S	174.12E	36	2.5	0.3	15	12
4912	MAR 28	0249 45.8	41.43S	174.76E	25	2.0	0.1	14	9
4913	MAR 28	0347 50.4	40.64S	175.87E	32	2.5	0.2	13	9
4941	MAR 28	2338 25.1	41.34S	174.13E	43	3.1	0.2	19	13
4945	MAR 29	0528 10.9	41.47S	175.53E	26	2.5	0.1	11	8
4959	MAR 29	1244 0.6	41.05S	173.74E	75	2.2	0.1	9	6
4985	MAR 30	0610 5.4	41.55S	174.37E	20	2.1	0.1	14	10
4991	MAR 30	1059 13.1	40.89S	175.84E	28	3.0	0.2	22	15
4993	MAR 30	1234 25.1	41.68S	174.24E	5R	4.3	0.2	25	20
4994	MAR 30	1241 59.0	41.69S	174.27E	5R	2.5	0.3	13	9
4995	MAR 30	1242 42.2	41.69S	174.26E	5R	2.5	0.3	13	9
4999	MAR 30	1458 21.7	41.72S	174.28E	5R	2.1	0.1	7	5
5003	MAR 30	1611 13.8	41.74S	174.30E	5R	2.1	0.3	9	6
5010	MAR 30	1650 19.7	41.70S	174.25E	5R	3.0	0.3	23	18
5012	MAR 30	1656 46.7	41.22S	175.39E	19	2.2	0.1	11	8
5023	MAR 30	1906 10.6	40.87S	175.79E	27	2.1	0.2	11	7
5025	MAR 30	1920 4.8	41.46S	174.46E	17	2.1	0.1	9	6
5030	MAR 30	2043 58.6	41.70S	174.27E	5R	2.1	0.1	9	7
5032	MAR 30	2121 51.7	41.28S	174.27E	37	2.0	0.1	7	5
5044	MAR 31	0501 46.4	40.58S	175.57E	31	2.7	0.2	27	20
5045	MAR 31	0532 56.6	41.70S	174.27E	5R	2.8	0.3	26	18
5050	MAR 31	0717 17.1	41.70S	174.25E	5R	2.0	0.4	8	6
5054	MAR 31	0906 22.1	41.69S	174.26E	5R	2.4	0.3	19	14
5058	MAR 31	1026 17.7	40.81S	175.52E	23	2.1	0.1	12	8
5060	MAR 31	1112 49.2	41.42S	173.53E	87	2.6	0.2	13	9
5062	MAR 31	1153 7.2	41.71S	174.26E	5R	2.2	0.2	14	9
5078	MAR 31	2045 28.4	41.42S	174.94E	26	2.1	0.1	12	8
5086	APR 01	0049 42.6	41.69S	174.52E	30	2.0	0.2	13	10
5091	APR 01	0429 31.2	40.81S	173.99E	72	2.6	0.2	12	9
5115	APR 01	1331 54.7	41.75S	174.50E	33	2.1	0.2	9	7
5118	APR 01	1410 20.3	41.69S	174.13E	12R	2.0	0.2	8	6
5150	APR 02	0215 43.0	40.56S	174.86E	30	2.2	0.1	8	5
5159	APR 02	0740 55.0	40.91S	175.75E	30	2.1	0.2	14	9
5160	APR 02	0746 33.0	41.27S	175.29E	25	2.2	0.1	14	8
5161	APR 02	0810 52.7	40.50S	175.78E	39	3.3	0.3	38	29
5162	APR 02	0814 29.9	41.85S	174.10E	17	2.1	0.1	9	7

NUM	DATE	TIME	LAT	LONG	DEP	MAG	Rsd	NP	NS
5163	APR 02	1016 58.9	40.99S	175.62E	28	2.8	0.1	20	12
5166	APR 02	1203 21.6	40.78S	175.26E	30	2.2	0.2	12	9
5173	APR 02	1528 49.4	41.03S	174.51E	33	2.3	0.2	15	10
5179	APR 02	1756 40.8	40.99S	175.36E	19	2.1	0.2	11	8
5181	APR 02	2006 13.8	41.74S	174.28E	5R	2.9	0.2	14	10
5185	APR 02	2246 49.4	41.92S	173.53E	37	2.3	0.2	8	5
5186	APR 02	2254 16.6	41.57S	174.32E	25	2.0	0.1	11	9
5202	APR 03	0654 2.7	41.07S	173.85E	62	2.7	0.2	16	11
5206	APR 03	0859 35.1	41.80S	174.59E	25	2.4	0.1	11	8
5207	APR 03	0901 6.2	41.62S	174.13E	12	2.6	0.1	10	7
5208	APR 03	0909 21.7	41.82S	174.60E	23	2.7	0.2	13	10
5209	APR 03	0957 34.5	41.01S	174.56E	64	2.3	0.0	11	7
5210	APR 03	0957 44.1	41.01S	174.55E	60	2.3	0.2	9	7
5214	APR 03	1204 44.9	40.93S	175.68E	20	2.3	0.1	13	8
5223	APR 03	1805 23.9	40.80S	175.07E	56	2.5	0.1	8	7
5226	APR 03	1851 26.1	41.38S	175.12E	28	2.8	0.2	22	13
5229	APR 03	2000 25.7	40.88S	174.04E	66	2.7	0.2	12	9
5230	APR 03	2010 30.6	41.55S	174.01E	14	2.3	0.3	11	7
5234	APR 03	2210 35.3	41.41S	175.00E	24	2.2	0.2	18	12
5242	APR 04	0450 52.0	41.24S	175.19E	26	2.8	0.1	21	15
5248	APR 04	0631 25.4	41.07S	174.88E	30	2.4	0.2	17	11
5251	APR 04	1009 58.2	40.93S	175.16E	24	2.1	0.1	8	6
5255	APR 04	1256 37.4	41.67S	174.33E	12R	2.3	0.2	12	7
5256	APR 04	1301 34.9	41.62S	174.62E	33	2.7	0.2	15	12
5263	APR 04	1523 21.7	40.73S	174.22E	63	2.4	0.2	9	6
5272	APR 04	2118 37.3	41.69S	174.21E	30	4.1F	0.2	28	22
5273	APR 04	2121 52.3	41.68S	174.21E	31	3.7	0.2	28	21
5274	APR 04	2125 29.8	41.71S	174.23E	30	4.9F	0.2	28	24
5275	APR 04	2127 56.5	41.67S	174.18E	27	3.2	0.3	18	12
5276	APR 04	2128 48.6	41.70S	174.24E	31	3.1	0.3	20	16
5277	APR 04	2130 37.6	41.68S	174.21E	29	2.9	0.3	17	15
5278	APR 04	2130 43.2	41.66S	174.18E	29	3.1	0.2	20	11
5279	APR 04	2132 27.0	41.68S	174.21E	29	3.3	0.3	30	20
5281	APR 04	2141 28.5	41.67S	174.22E	27	2.8	0.3	26	17
5282	APR 04	2148 17.1	41.69S	174.23E	21	2.2	0.2	10	7
5283	APR 04	2214 30.4	41.66S	174.18E	31	2.2	0.1	8	5
5284	APR 04	2228 56.1	41.69S	174.24E	29	4.4F	0.2	32	22
5288	APR 05	0159 0.3	41.65S	174.18E	31	2.6	0.2	12	8
5289	APR 05	0224 58.6	40.58S	174.41E	22	2.8	0.2	25	20
5293	APR 05	0617 23.1	41.67S	174.20E	27	2.8	0.3	28	17
5301	APR 05	0733 23.1	40.55S	174.76E	58	3.7	0.2	50	44
5302	APR 05	0735 5.9	40.57S	174.72E	44	3.0	0.2	33	24
5305	APR 05	0852 40.1	41.73S	174.29E	13	2.4	0.2	14	11
5309	APR 05	1013 7.6	41.66S	174.19E	30	2.5	0.2	20	12
5312	APR 05	1250 24.6	41.68S	174.13E	41	2.2	0.1	6	4

NUM	DATE	TIME	LAT	LONG	DEP	MAG	Rsd	NP	NS
5315	APR 05	1431 50.5	41.66S	174.13E	36	2.2	0.1	5	4
5318	APR 05	1505 30.0	40.94S	174.69E	34	2.4	0.1	17	11
5323	APR 05	1732 56.7	41.27S	173.77E	64	2.7	0.2	19	12
5324	APR 05	1910 55.3	41.17S	174.65E	33	2.6	0.1	20	13
5328	APR 05	2147 34.8	40.92S	174.58E	45	3.0	0.1	24	16
5332	APR 05	2214 16.8	41.31S	175.28E	24	2.5	0.2	17	10
5333	APR 05	2245 39.2	41.66S	174.22E	21	2.1	0.1	12	7
5337	APR 06	0136 13.3	41.64S	174.21E	21	2.1	0.2	9	6
5338	APR 06	0209 31.2	41.64S	174.19E	24	2.1	0.1	11	7
5341	APR 06	0327 0.6	41.84S	174.60E	22	3.0	0.2	15	12
5342	APR 06	0405 6.0	41.85S	174.60E	22	3.5	0.2	31	21
5343	APR 06	0422 53.1	41.80S	174.60E	23	2.6	0.2	14	11
5344	APR 06	0427 0.1	41.79S	174.60E	22	2.5	0.2	11	8
5345	APR 06	0516 22.0	41.80S	174.62E	26	2.5	0.1	11	9
5346	APR 06	0634 28.2	41.06S	175.19E	24	2.2	0.1	8	6
5348	APR 06	0724 28.0	41.35S	173.51E	50	2.6	0.3	8	5
5351	APR 06	0811 0.9	41.82S	174.63E	23	2.1	0.3	9	8
5362	APR 06	1050 13.4	41.67S	174.24E	22	2.1	0.3	11	8
5368	APR 06	1215 22.5	41.68S	174.22E	27	2.9	0.3	29	19
5375	APR 06	1621 41.9	41.59S	174.17E	5R	2.4	0.1	11	8
5377	APR 06	1653 55.4	41.67S	174.17E	31	2.2	0.1	10	7
5378	APR 06	1733 37.9	41.79S	174.57E	23	2.6	0.3	16	11
5379	APR 06	1803 17.1	41.06S	174.89E	53	2.3	0.1	14	10
5384	APR 06	2207 3.4	41.67S	174.19E	27	2.7	0.3	22	13
5395	APR 07	0512 41.6	41.84S	174.59E	26	2.9	0.2	16	13
5396	APR 07	0517 8.1	41.68S	174.54E	29	2.6	0.2	12	9
5397	APR 07	0517 33.1	41.82S	174.57E	26	3.1	0.2	23	16
5399	APR 07	0526 46.5	41.83S	174.58E	26	3.2	0.2	24	18
5400	APR 07	0533 49.5	41.80S	174.62E	27	2.5	0.2	11	9
5401	APR 07	0543 41.3	41.31S	174.32E	38	3.1	0.3	31	19
5412	APR 07	1116 11.8	41.25S	174.82E	50	3.4	0.1	43	28
5420	APR 07	1453 9.2	41.15S	174.72E	21	2.1	0.2	10	6
5424	APR 07	1740 58.9	41.53S	174.64E	13	2.4	0.2	20	15
5426	APR 07	1824 46.4	40.75S	174.86E	65	2.1	0.1	7	4
5434	APR 07	2128 10.6	41.28S	175.29E	26	2.0	0.1	11	7
5439	APR 08	0032 0.6	41.57S	175.19E	17	2.1	0.1	17	11
5440	APR 08	0156 51.8	41.97S	173.99E	21	2.6	0.3	18	12
5441	APR 08	0203 54.5	41.97S	174.01E	13	2.6	0.3	18	11
5444	APR 08	0254 5.1	41.03S	175.40E	27	2.2	0.1	12	9
5460	APR 08	0757 11.6	41.67S	174.17E	31	2.1	0.2	13	9
5464	APR 08	0954 25.8	41.56S	173.86E	48	2.8	0.2	22	14
5470	APR 08	1231 16.0	41.68S	174.38E	23	2.3	0.3	15	12
5481	APR 08	1703 9.1	41.66S	174.22E	25	2.6	0.3	18	11
5496	APR 08	2300 48.5	41.07S	174.02E	49	3.0	0.3	17	12
5505	APR 09	0420 54.0	41.72S	174.26E	5R	2.5	0.1	12	8

NUM	DATE	TIME	LAT	LONG	DEP	MAG	Rsd	NP	NS
5514	APR 09	0759 18.7	41.61S	174.13E	34	2.3	0.3	10	8
5520	APR 09	1005 3.3	41.70S	174.24E	5R	2.5	0.4	13	9
5528	APR 09	1235 3.8	40.75S	174.31E	63	4.3F	0.3	61	49
5529	APR 09	1238 4.3	40.71S	174.28E	56	3.1	0.3	18	14
5554	APR 10	0602 29.4	41.37S	174.91E	29	2.5	0.1	18	11
5557	APR 10	1035 59.8	41.10S	173.84E	63	2.7	0.3	12	8
5560	APR 10	1105 28.5	40.72S	173.82E	94	3.2	0.3	22	15
5568	APR 10	1713 42.4	41.24S	173.84E	76	2.3	0.2	8	6
5574	APR 10	1835 40.3	40.61S	174.38E	95	2.2	0.2	12	8
5578	APR 10	2216 22.3	40.72S	174.22E	59	2.6	0.3	9	7
5586	APR 11	0051 8.7	41.26S	175.32E	26	2.3	0.1	9	7
5594	APR 11	0402 16.0	41.82S	174.58E	26	3.4	0.2	25	18
5598	APR 11	0435 3.4	41.83S	174.60E	21	2.9	0.2	17	13
5599	APR 11	0438 0.8	41.80S	174.60E	27	2.6	0.3	15	12
5600	APR 11	0509 34.1	41.67S	174.18E	30	2.1	0.1	17	11
5604	APR 11	0608 14.9	41.82S	174.59E	25	2.4	0.2	12	10
5610	APR 11	0758 17.3	41.38S	174.63E	20	2.6	0.2	18	14
5616	APR 11	1200 45.2	41.01S	175.42E	29	2.1	0.1	13	9
5628	APR 11	1656 34.8	41.68S	174.19E	32	2.2	0.2	11	8
5630	APR 11	1728 8.1	40.91S	175.45E	25	2.2	0.2	11	7
5637	APR 11	2117 40.2	41.57S	174.82E	30	2.4	0.1	12	8
5638	APR 11	2218 0.3	40.57S	175.49E	33	3.1	0.2	23	19
5644	APR 12	0108 59.6	41.67S	174.21E	29	2.3	0.2	12	8
5655	APR 12	0840 16.2	41.45S	175.70E	30	2.3	0.1	7	5
5661	APR 12	1030 59.2	41.62S	174.14E	5R	2.8	0.3	22	16
5662	APR 12	1045 45.4	41.81S	174.58E	23	2.2	0.1	10	8
5677	APR 12	1815 6.1	41.74S	173.78E	13	2.7	0.3	22	17
5682	APR 12	1958 33.8	40.85S	174.54E	69	2.3	0.1	9	6
5683	APR 12	2039 47.2	41.29S	175.27E	21	2.0	0.1	9	7
5689	APR 12	2325 30.1	41.16S	174.99E	28	2.1	0.1	7	5
5693	APR 13	0044 38.1	41.72S	174.18E	5R	2.0	0.2	8	5
5696	APR 13	0133 16.8	41.72S	174.13E	15	2.7	0.1	10	7
5701	APR 13	0440 37.0	40.72S	174.46E	48	2.8	0.2	13	8
5708	APR 13	1020 14.6	40.77S	174.04E	67	2.4	0.2	10	7
5711	APR 13	1224 3.2	40.71S	175.01E	34	2.1	0.1	10	8
5712	APR 13	1236 49.0	40.95S	175.14E	28	2.3	0.1	8	6
5719	APR 13	1530 27.1	41.90S	173.97E	15	3.4	0.4	24	19
5720	APR 13	1532 22.4	41.91S	173.94E	12	4.6F	0.2	25	19
5729	APR 13	1952 27.8	40.82S	175.78E	30	2.4	0.2	9	7
5735	APR 14	0126 17.8	40.61S	173.98E	140	2.5	0.3	10	8
5738	APR 14	0229 21.0	41.64S	174.22E	23	2.4	0.3	14	9
5745	APR 14	0351 40.9	41.40S	173.62E	58	3.0	0.2	20	13
5748	APR 14	0657 14.9	40.81S	174.13E	60	2.8	0.2	18	14
5755	APR 14	1146 22.6	41.72S	174.27E	9	2.2	0.2	10	7
5760	APR 14	1430 58.9	41.65S	174.15E	32	2.0	0.1	10	7

NUM	DATE	TIME	LAT	LONG	DEP	MAG	Rsd	NP	NS
5769	APR 14	1755 19.9	41.53S	174.97E	24	2.7	0.2	16	13
5777	APR 14	2336 36.3	41.34S	173.81E	56	2.4	0.1	7	4
5785	APR 15	0150 44.6	40.88S	175.79E	27	2.2	0.3	11	9
5800	APR 15	0705 2.1	41.30S	174.83E	27	2.2	0.2	19	12
5806	APR 15	0946 18.5	41.07S	174.31E	69	2.1	0.1	7	5
5807	APR 15	1010 38.2	41.89S	173.93E	12	2.8	0.2	19	14
5810	APR 15	1103 31.8	41.05S	175.91E	31	2.1	0.2	8	6
5828	APR 15	1506 24.2	41.65S	174.12E	39	2.0	0.2	8	6
5829	APR 15	1513 25.2	41.94S	173.85E	12R	2.2	0.2	8	5
5834	APR 15	1848 34.6	41.09S	175.57E	41	2.8	0.2	13	11
5835	APR 15	1853 17.7	41.27S	174.95E	23	2.1	0.1	6	4
5837	APR 15	1912 29.5	41.81S	174.59E	23	2.7	0.3	14	11
5838	APR 15	1918 21.8	41.73S	174.53E	26	2.1	0.3	10	9
5839	APR 15	1947 11.0	41.79S	174.57E	28	2.5	0.2	16	11
5841	APR 15	2017 31.2	41.76S	174.58E	22	2.4	0.1	10	9
5844	APR 15	2138 20.0	40.63S	173.55E	180	3.1	0.2	14	10
5859	APR 16	0323 37.6	40.54S	174.30E	50	2.9	0.3	28	21
5866	APR 16	0642 29.7	40.56S	174.31E	52	2.8	0.2	29	20
5875	APR 16	0859 30.4	41.64S	174.20E	24	2.4	0.2	22	13
5877	APR 16	0927 51.5	41.35S	173.77E	54	2.1	0.2	12	8
5881	APR 16	1033 28.9	41.72S	174.14E	15	2.2	0.4	11	9
5888	APR 16	1333 8.2	41.67S	174.17E	30	2.2	0.1	12	8
5900	APR 16	1635 34.9	41.02S	175.45E	12	2.4	0.1	17	12
5902	APR 16	1638 55.2	41.68S	174.24E	29	2.7	0.3	26	18
5903	APR 16	1658 18.8	41.32S	174.36E	37	2.1	0.2	13	9
5907	APR 16	1815 16.0	41.38S	174.58E	28	2.5	0.2	23	16
5914	APR 16	1919 30.4	41.82S	174.60E	23	2.9	0.2	22	16
5933	APR 17	1017 44.1	41.28S	174.56E	31	2.0	0.1	10	7
5938	APR 17	1259 7.2	41.29S	174.95E	26	2.2	0.1	15	9
5942	APR 17	1345 10.1	41.89S	173.94E	11	2.7	0.2	16	12
5966	APR 17	1930 1.5	41.65S	174.18E	28	2.1	0.2	14	9
5980	APR 18	0253 46.7	40.66S	173.87E	109	3.0	0.2	23	14
5984	APR 18	0414 28.5	41.34S	174.72E	8	2.5	0.2	20	14
5990	APR 18	0812 48.9	41.00S	174.45E	41	2.0	0.1	13	10
6019	APR 18	1507 6.9	41.70S	174.29E	5R	2.1	0.3	5	3
6024	APR 18	1618 32.3	41.66S	174.19E	27	2.0	0.2	12	9
6034	APR 18	1954 22.9	41.72S	174.16E	14	2.3	0.3	16	12
6036	APR 18	2044 33.7	40.82S	174.52E	65	2.5	0.2	12	10
6037	APR 18	2114 21.2	41.72S	174.15E	13	2.5	0.2	14	9
6043	APR 19	0008 36.7	41.55S	174.41E	13	2.1	0.2	15	10
6044	APR 19	0111 55.9	40.95S	174.92E	30	2.6	0.2	20	13
6045	APR 19	0132 46.4	41.05S	174.68E	31	2.1	0.1	13	9
6060	APR 19	0725 4.2	41.05S	174.44E	62	3.4	0.1	44	34
6067	APR 19	0925 17.1	41.14S	173.92E	56	2.3	0.3	14	9
6070	APR 19	0936 41.5	41.17S	173.70E	66	2.4	0.2	13	8

NUM	DATE	TIME	LAT	LONG	DEP	MAG	Rsd	NP	NS
6074	APR 19	1121 49.9	41.66S	174.11E	33R	2.0	0.2	6	4
6089	APR 19	1532 57.6	41.77S	174.52E	30	3.0	0.2	23	18
6099	APR 19	1747 23.2	41.00S	173.96E	38	2.4	0.1	11	8
6103	APR 19	1910 12.9	40.91S	174.54E	13	2.0	0.1	6	4
6107	APR 19	2117 34.2	41.01S	175.42E	27	2.2	0.1	10	8
6110	APR 19	2331 41.7	40.81S	175.71E	12R	2.1	0.2	11	9
6128	APR 20	0128 43.6	41.67S	174.22E	15	2.2	0.2	15	9
6135	APR 20	0249 12.5	41.55S	174.77E	26	2.4	0.1	10	8
6141	APR 20	0537 49.4	41.91S	174.01E	14	2.7	0.4	25	17
6143	APR 20	0635 53.0	41.65S	174.59E	31	2.4	0.1	10	9
6181	APR 20	1855 38.9	41.04S	175.46E	28	2.5	0.1	12	7
6187	APR 20	2152 34.4	40.92S	174.71E	62	2.3	0.1	12	9
6188	APR 20	2226 40.9	41.67S	174.17E	31	2.4	0.2	14	9
6197	APR 21	0344 0.5	40.92S	174.94E	40	2.6	0.1	14	11
6198	APR 21	0352 4.9	40.91S	175.01E	41	2.0	0.1	8	6
6210	APR 21	0706 59.8	40.93S	174.73E	34	2.1	0.1	13	8
6213	APR 21	0805 42.3	41.38S	175.66E	27	3.4	0.2	45	34
6232	APR 21	1228 26.3	41.05S	174.13E	69	2.3	0.2	13	8
6233	APR 21	1233 8.0	40.98S	174.97E	61	2.6	0.2	14	10
6234	APR 21	1234 45.3	41.39S	173.85E	49	2.1	0.2	11	8
6246	APR 21	1647 24.0	41.77S	174.59E	29	2.1	0.1	10	8
6250	APR 21	1845 42.7	41.70S	174.24E	30	2.9	0.3	22	17
6281	APR 22	0835 50.0	40.97S	175.98E	23	2.5	0.2	15	10
6288	APR 22	0952 47.1	40.73S	174.47E	41	2.0	0.2	13	9
6290	APR 22	1043 4.2	41.09S	174.86E	30	2.5	0.1	18	12
6291	APR 22	1057 13.7	40.59S	175.08E	31	2.2	0.1	13	11
6295	APR 22	1248 8.6	41.16S	173.65E	86	3.1	0.3	23	16
6307	APR 22	1748 57.9	40.62S	174.58E	45	2.3	0.2	15	11
6334	APR 23	0707 39.6	41.59S	174.70E	30	2.0	0.1	13	8
6335	APR 23	0740 27.7	41.99S	173.88E	5R	2.4	0.2	10	7
6336	APR 23	0746 29.9	40.93S	174.94E	58	2.5	0.1	14	10
6337	APR 23	0755 14.8	41.28S	174.98E	6	2.1	0.1	12	8
6344	APR 23	0842 11.2	41.68S	174.39E	27	2.6	0.3	19	15
6351	APR 23	1158 38.0	41.76S	174.58E	31	2.2	0.2	9	8
6361	APR 23	1604 8.1	41.01S	175.89E	23	2.9	0.2	18	13
6362	APR 23	1610 49.7	41.66S	174.28E	12R	2.0	0.4	5	3
6388	APR 24	0813 11.8	41.67S	174.15E	39	2.1	0.3	8	5
6390	APR 24	0828 24.9	41.69S	174.21E	16	2.4	0.1	8	7
6414	APR 24	1504 13.8	41.08S	174.75E	59	2.7	0.1	16	11
6424	APR 24	1612 7.3	41.66S	174.21E	26	3.0	0.3	27	17
6429	APR 24	1800 34.8	41.74S	173.90E	12R	2.1	0.2	8	6
6432	APR 24	1853 48.8	41.73S	174.27E	9	2.1	0.1	7	4
6460	APR 25	0657 25.4	41.91S	174.00E	14	2.7	0.3	26	18
6474	APR 25	1439 50.5	40.97S	175.63E	28	2.2	0.1	14	9
6479	APR 25	1654 17.1	41.64S	174.16E	33R	2.1	0.1	9	6

NUM	DATE	TIME	LAT	LONG	DEP	MAG	Rsd	NP	NS
6498	APR 25	1913 43.1	41.80S	174.13E	12R	2.6	0.2	10	7
6509	APR 25	2324 32.9	41.20S	174.78E	52	2.9	0.1	21	14
6518	APR 26	0302 52.2	40.87S	174.73E	14	2.4	0.1	10	7
6519	APR 26	0307 3.4	41.58S	174.45E	11	2.6	0.2	22	17
6520	APR 26	0347 58.6	41.67S	174.20E	29	2.7	0.4	22	16
6525	APR 26	0547 7.5	41.48S	174.40E	18	2.1	0.1	14	9
6527	APR 26	0625 46.1	40.55S	175.19E	31	2.4	0.3	19	15
6572	APR 27	0035 22.3	41.14S	174.18E	52	3.1	0.1	19	16
6573	APR 27	0150 7.4	41.94S	174.02E	14	2.8	0.4	19	15
6574	APR 27	0152 31.8	40.66S	174.34E	79	2.6	0.2	16	10
6576	APR 27	0220 56.5	40.85S	175.25E	30	2.3	0.1	12	9
6579	APR 27	0445 6.4	41.27S	175.29E	26	2.0	0.1	11	7
6595	APR 27	1148 5.4	41.68S	174.19E	34	2.3	0.2	8	5
6608	APR 27	1534 10.8	40.82S	173.83E	76	2.5	0.2	11	6
6625	APR 27	1811 59.5	41.64S	173.75E	43	3.0	0.3	22	15
6642	APR 27	2223 51.2	41.08S	174.76E	64	3.4	0.2	51	37
6645	APR 28	0018 43.1	41.02S	174.21E	54	2.1	0.2	11	8
6648	APR 28	0049 34.5	40.57S	175.49E	33	2.3	0.2	23	16
6652	APR 28	0215 2.0	41.01S	175.44E	23	2.1	0.2	11	8
6672	APR 28	1111 36.5	41.41S	175.27E	34	2.1	0.2	9	7
6692	APR 28	1719 50.9	41.17S	174.75E	31	2.2	0.1	14	11
6701	APR 28	2055 24.2	41.31S	173.74E	66	2.9	0.2	22	16
6709	APR 29	0140 40.9	40.91S	173.90E	67	2.4	0.2	15	10
6710	APR 29	0143 32.9	41.24S	175.25E	26	2.2	0.1	15	10
6711	APR 29	0201 9.7	41.02S	173.76E	76	3.4	0.2	33	25
6718	APR 29	0434 25.8	40.55S	174.21E	58	2.5	0.3	17	15
6722	APR 29	0638 56.1	41.70S	174.25E	5R	3.4	0.2	24	20
6724	APR 29	0713 43.5	41.72S	174.27E	7	2.0	0.2	10	8
6735	APR 29	1140 1.3	41.06S	174.17E	47	2.8	0.2	18	12
6740	APR 29	1305 18.2	41.71S	174.23E	5R	2.1	0.3	9	8
6747	APR 29	1503 9.9	41.35S	174.98E	26	2.3	0.0	6	4
6760	APR 29	2215 57.9	41.70S	174.26E	6	3.3	0.2	26	19
6761	APR 29	2217 4.5	41.71S	174.25E	5R	2.4	0.2	12	10
6763	APR 29	2234 5.2	41.71S	174.27E	7	2.3	0.2	19	13
6765	APR 29	2240 15.2	41.70S	174.25E	5R	2.0	0.3	12	8
6767	APR 29	2314 1.6	41.23S	175.39E	18	2.5	0.1	17	11
6771	APR 29	2347 39.2	41.82S	174.65E	5R	2.2	0.4	10	8
6776	APR 30	0125 13.7	41.66S	174.20E	30	2.3	0.2	17	10
6782	APR 30	0207 56.0	40.95S	175.24E	24	2.3	0.2	12	9
6785	APR 30	0541 50.8	41.71S	174.28E	5	2.6	0.2	24	17
6786	APR 30	0542 7.8	41.71S	174.18E	5R	2.3	0.5	14	8
6796	APR 30	0659 21.2	41.17S	174.59E	57	2.6	0.1	13	9
6816	APR 30	1242 59.8	41.23S	175.39E	18	2.2	0.1	16	10
6826	APR 30	1456 41.4	41.09S	174.67E	32	2.6	0.1	21	14
6830	APR 30	1613 41.0	40.64S	174.41E	79	2.6	0.3	27	17

NUM	DATE	TIME	LAT	LONG	DEP	MAG	Rsd	NP	NS
6850	APR 30	2350 36.8	41.64S	174.41E	22	2.5	0.3	20	15
6864	MAY 01	0850 57.3	40.99S	173.80E	72	2.6	0.2	14	10
6871	MAY 01	1144 41.5	41.82S	174.31E	25	2.0	0.2	8	6
6888	MAY 01	1739 28.8	41.35S	174.48E	34	2.5	0.2	15	11
6893	MAY 01	1931 37.3	41.08S	174.80E	30	2.6	0.2	17	12
6899	MAY 01	2130 47.4	41.44S	174.25E	33	2.5	0.1	18	13
6900	MAY 01	2300 12.7	41.20S	174.95E	22	2.4	0.1	12	10
6902	MAY 02	0022 7.3	41.69S	174.24E	14	2.2	0.1	9	7
6915	MAY 02	0911 58.6	41.32S	173.71E	115	2.4	0.2	10	7
6933	MAY 02	1629 9.4	41.17S	173.85E	64	2.0	0.1	8	5
6936	MAY 02	1943 59.6	41.10S	175.38E	27	3.1	0.1	17	12
6940	MAY 02	2318 49.0	41.47S	174.26E	12R	2.7	0.3	18	14
6947	MAY 03	0219 51.2	41.55S	174.76E	26	2.0	0.1	10	8
6951	MAY 03	0358 50.9	41.70S	174.27E	5R	2.8	0.2	18	14
6956	MAY 03	0618 42.6	41.89S	173.93E	13	2.5	0.2	13	9
6960	MAY 03	0711 37.8	41.55S	173.69E	55	3.9	0.2	32	24
6991	MAY 03	2337 45.1	41.66S	174.31E	12	2.5	0.2	16	11
6996	MAY 04	0323 20.9	41.82S	174.34E	23	2.3	0.2	16	11
7003	MAY 04	0721 25.4	41.35S	173.61E	66	2.1	0.2	8	6
7005	MAY 04	0850 41.6	41.01S	175.40E	26	2.1	0.1	10	7
7020	MAY 04	1439 31.1	41.22S	175.37E	13	2.6	0.1	15	10
7022	MAY 04	1459 36.6	40.65S	175.96E	58	2.5	0.1	9	6
7040	MAY 05	0132 44.3	41.69S	174.23E	12	2.3	0.2	9	8
7049	MAY 05	0831 33.2	41.30S	175.11E	36	2.4	0.1	12	8
7051	MAY 05	1000 40.9	40.70S	175.48E	29	2.6	0.3	13	10
7052	MAY 05	1036 44.4	41.64S	174.17E	5R	2.4	0.3	16	12
7053	MAY 05	1052 22.9	40.72S	174.39E	64	2.3	0.2	7	4
7068	MAY 05	2020 21.4	40.81S	174.96E	33	2.4	0.1	13	9
7074	MAY 06	0008 49.6	40.61S	174.72E	34	2.2	0.2	8	6
7075	MAY 06	0050 9.9	41.01S	175.32E	11	2.0	0.2	10	8
7077	MAY 06	0137 23.5	41.66S	174.94E	26	2.1	0.1	8	6
7089	MAY 06	0621 17.5	40.50S	174.98E	12R	2.1	0.4	7	6
7094	MAY 06	0711 11.8	41.10S	174.59E	66	2.2	0.1	12	8
7106	MAY 06	1328 0.8	41.30S	173.83E	51	2.5	0.1	12	8
7110	MAY 06	1453 58.7	41.30S	174.99E	26	2.4	0.1	14	10
7114	MAY 06	1522 17.4	41.53S	174.47E	51	2.2	0.1	8	7
7119	MAY 06	1638 36.1	41.19S	174.47E	59	2.1	0.1	10	7
7125	MAY 06	1919 2.8	40.92S	173.59E	86	2.6	0.3	11	8
7131	MAY 06	2125 13.6	41.14S	175.47E	28	2.4	0.1	13	8
7139	MAY 07	0407 0.5	41.81S	173.89E	12	2.5	0.2	11	8
7153	MAY 07	1231 36.2	41.32S	174.48E	58	3.1	0.1	21	17
7155	MAY 07	1233 36.6	40.63S	175.30E	29	2.7	0.2	13	10
7156	MAY 07	1234 8.7	40.75S	174.69E	30	2.6	0.2	10	6
7178	MAY 07	1854 8.7	41.29S	175.07E	46	2.1	0.1	11	8
7183	MAY 07	2123 44.7	41.01S	175.43E	30	2.0	0.1	8	7

NUM	DATE	TIME	LAT	LONG	DEP	MAG	Rsd	NP	NS
7234	MAY 09	0108 37.8	41.22S	175.63E	17	2.1	0.1	11	8
7236	MAY 09	0202 2.6	41.02S	175.01E	40	2.8	0.1	19	14
7240	MAY 09	0340 33.6	41.02S	173.77E	87	2.6	0.3	11	8
7247	MAY 09	0850 32.9	41.38S	175.11E	28	2.2	0.1	11	8
7248	MAY 09	0911 17.2	40.94S	174.64E	34	2.1	0.1	9	7
7268	MAY 09	1612 8.7	41.27S	174.55E	55	2.0	0.1	10	8
7272	MAY 09	1656 0.3	40.94S	175.69E	27	2.2	0.1	8	6
7285	MAY 09	2024 40.9	41.21S	174.48E	34	2.3	0.2	16	12
7293	MAY 10	0420 11.6	41.61S	174.49E	47	3.1	0.2	20	14
7302	MAY 10	0708 3.1	41.88S	173.91E	12R	2.3	0.2	8	6
7303	MAY 10	0711 33.8	40.68S	174.37E	60	2.4	0.3	9	5
7314	MAY 10	1043 31.4	41.42S	175.00E	25	2.6	0.1	17	13
7315	MAY 10	1048 15.4	41.44S	175.01E	25	2.1	0.2	10	7
7317	MAY 10	1602 36.9	40.81S	175.11E	33	3.2	0.2	28	21
7335	MAY 11	0259 36.9	41.03S	174.57E	60	2.3	0.1	11	9
7353	MAY 11	1156 3.3	41.42S	175.01E	25	2.1	0.1	12	9
7355	MAY 11	1250 5.0	41.42S	175.00E	23	2.1	0.1	10	7
7357	MAY 11	1335 36.9	41.66S	174.17E	17	2.0	0.1	5	3
7361	MAY 11	1643 57.3	41.57S	175.21E	16	2.4	0.1	13	9
7369	MAY 11	2126 42.9	41.29S	175.01E	29	2.4	0.2	17	12
7377	MAY 12	0016 23.8	41.65S	174.17E	30	2.1	0.1	10	6
7378	MAY 12	0054 49.1	40.66S	174.05E	29	2.3	0.1	8	5
7381	MAY 12	0216 36.6	41.22S	175.03E	21	2.2	0.2	7	5
7407	MAY 12	0942 26.9	40.93S	174.94E	63	2.2	0.1	9	7
7412	MAY 12	1040 2.0	41.05S	174.72E	54	2.1	0.1	13	10
7443	MAY 12	2112 21.3	40.86S	175.72E	31	2.5	0.2	10	7
7448	MAY 12	2306 1.7	41.19S	173.52E	90	3.0	0.2	18	11
7449	MAY 12	2328 32.4	41.37S	173.87E	50	2.8	0.3	17	13
7462	MAY 13	1022 44.8	40.57S	173.53E	103	2.6	0.2	12	9
7464	MAY 13	1109 44.2	41.31S	174.15E	38	2.8	0.3	21	16
7466	MAY 13	1314 11.2	40.75S	175.98E	27	2.4	0.2	13	10
7477	MAY 13	1858 57.5	41.29S	174.31E	60	2.3	0.1	8	6
7481	MAY 13	1919 42.1	41.25S	173.67E	56	2.3	0.2	8	5
7521	MAY 14	1516 50.8	41.01S	175.42E	29	2.5	0.1	15	10
7524	MAY 14	1919 5.8	41.23S	175.40E	12	2.2	0.2	16	9
7526	MAY 14	1937 52.1	41.12S	174.29E	66	2.4	0.1	11	8
7528	MAY 14	2006 38.3	40.96S	175.04E	30	2.2	0.1	10	7
7531	MAY 14	2130 35.3	41.89S	173.99E	12R	2.7	0.3	12	10
7542	MAY 15	0145 6.3	40.64S	174.54E	5R	2.0	0.1	8	7
7543	MAY 15	0148 33.5	41.01S	175.42E	33	2.0	0.3	8	6
7559	MAY 15	1512 23.5	41.98S	174.25E	17	2.4	0.2	8	6
7570	MAY 15	2050 31.1	40.51S	175.82E	41	3.0	0.3	26	18
7598	MAY 16	1616 28.4	41.06S	174.51E	54	2.0	0.1	9	7
7605	MAY 16	1738 20.8	40.91S	174.81E	56	2.1	0.1	9	5
7609	MAY 16	1929 30.7	40.82S	175.31E	27	2.2	0.2	13	10

NUM	DATE	TIME	LAT	LONG	DEP	MAG	Rsd	NP	NS
7612	MAY 16	2131 3.7	41.04S	175.45E	29	2.2	0.1	10	7
7622	MAY 17	0155 56.9	41.55S	174.19E	23	2.3	0.2	9	6
7638	MAY 17	0826 56.1	41.67S	174.22E	27	3.1	0.3	28	18
7641	MAY 17	0911 59.0	40.56S	174.08E	72	2.4	0.2	10	6
7648	MAY 17	1237 56.0	41.85S	174.16E	30	2.0	0.1	7	6
7706	MAY 17	1829 27.6	40.71S	175.11E	33	2.2	0.2	6	5
7734	MAY 18	0756 43.8	41.69S	173.93E	12R	2.3	0.2	9	6
7744	MAY 18	1132 13.9	41.15S	173.66E	63	2.5	0.2	16	10
7745	MAY 18	1155 9.0	41.40S	174.60E	31	2.0	0.1	11	9
7755	MAY 18	1731 7.5	40.87S	173.80E	62	2.4	0.2	12	8
7756	MAY 18	1853 36.6	41.10S	174.85E	48	2.6	0.1	17	13
7757	MAY 18	2028 31.9	41.65S	174.18E	29	2.4	0.1	16	10
7764	MAY 18	2136 24.1	41.67S	173.90E	14	3.0	0.3	28	19
7770	MAY 19	0108 54.3	41.66S	174.18E	29	2.2	0.2	12	8
7778	MAY 19	0541 23.8	40.53S	174.20E	84	3.2	0.2	22	17
7815	MAY 20	0127 57.8	40.86S	174.71E	12	2.8	0.2	10	9
7818	MAY 20	0346 51.5	41.72S	174.14E	12	2.7	0.2	11	8
7835	MAY 20	2050 47.6	41.49S	174.64E	53	2.6	0.1	11	9
7837	MAY 20	2252 22.0	41.70S	173.90E	12	2.6	0.3	10	7
7841	MAY 21	0207 12.4	41.65S	174.28E	13	2.7	0.3	17	12
7856	MAY 21	1557 21.4	41.12S	175.34E	24	2.0	0.1	10	7
7859	MAY 21	1732 58.6	41.22S	174.64E	34	2.2	0.1	15	10
7868	MAY 22	0158 11.2	41.72S	173.80E	13	5.0F	0.2	32	25
7869	MAY 22	0207 35.6	41.77S	173.76E	14	2.8	0.3	20	15
7871	MAY 22	0249 58.8	41.77S	173.94E	12R	2.3	0.2	7	5
7872	MAY 22	0255 1.5	41.72S	173.73E	13	2.8	0.2	20	17
7874	MAY 22	0325 30.4	41.74S	173.80E	13	3.2	0.3	27	19
7875	MAY 22	0328 54.9	41.77S	173.72E	14	2.3	0.2	11	8
7876	MAY 22	0358 49.5	41.72S	173.79E	15	2.7	0.2	14	10
7880	MAY 22	0439 44.9	41.73S	173.80E	13	2.3	0.1	8	5
7884	MAY 22	0532 23.0	41.73S	173.80E	14	2.9	0.3	25	18
7885	MAY 22	0540 34.6	41.51S	173.97E	35	2.4	0.3	17	12
7890	MAY 22	0737 15.3	41.73S	173.75E	12	2.5	0.2	19	14
7891	MAY 22	0817 17.9	41.67S	173.84E	12R	2.2	0.2	7	6
7894	MAY 22	0859 30.5	41.75S	173.77E	13	2.4	0.2	14	10
7898	MAY 22	0951 58.5	40.86S	174.86E	41	2.6	0.2	15	10
7901	MAY 22	1123 52.5	40.59S	175.04E	31	2.1	0.2	13	10
7914	MAY 22	1801 18.4	40.58S	175.68E	30	2.6	0.3	12	10
7932	MAY 23	1533 18.1	41.76S	174.21E	5R	2.4	0.2	10	7
7937	MAY 23	1858 1.2	40.88S	175.79E	31	2.7	0.2	9	7
7941	MAY 23	2024 47.4	41.79S	174.52E	31	2.8	0.2	13	9
7942	MAY 24	0015 35.5	41.99S	174.00E	12R	2.7	0.3	11	7
7965	MAY 24	1710 24.6	41.60S	174.65E	30	2.8	0.2	13	11
7980	MAY 24	2215 12.0	41.45S	174.89E	43	2.2	0.1	6	6
7988	MAY 25	0434 26.3	41.56S	174.34E	5R	2.6	0.2	21	15

NUM	DATE	TIME	LAT	LONG	DEP	MAG	Rsd	NP	NS
7998	MAY 25	1326 40.2	40.98S	174.07E	61	2.2	0.2	12	8
8009	MAY 25	1830 54.9	41.15S	174.86E	42	2.1	0.1	8	6
8011	MAY 25	1955 17.8	41.01S	174.39E	42	2.3	0.2	10	6
8013	MAY 25	2342 54.0	41.37S	174.65E	21	2.2	0.2	14	10
8017	MAY 26	0229 25.2	40.95S	174.79E	48	2.1	0.1	12	8
8037	MAY 26	1409 10.4	41.71S	173.83E	14	2.5	0.2	11	8
8048	MAY 26	1648 13.9	41.54S	174.35E	5R	2.2	0.2	11	7
8049	MAY 26	1649 41.0	41.56S	174.34E	5R	2.9	0.2	22	17
8050	MAY 26	1725 47.0	40.88S	173.69E	77	2.5	0.1	10	6
8057	MAY 26	2047 11.8	40.76S	174.67E	45	2.3	0.2	13	9
8060	MAY 26	2131 1.0	40.97S	175.99E	29	2.4	0.2	13	10
8071	MAY 27	0541 30.7	40.53S	175.18E	5R	2.4F	0.3	17	14
8076	MAY 27	0738 3.5	40.66S	175.50E	29	2.5	0.2	9	7
8084	MAY 27	1146 37.8	41.11S	174.81E	12R	2.4	0.2	11	8
8089	MAY 27	1247 21.1	41.55S	174.31E	24	2.1	0.1	8	6
8112	MAY 27	2346 37.6	40.66S	174.28E	47	2.6	0.2	8	5
8115	MAY 28	0214 8.8	41.44S	175.92E	29	2.6	0.2	11	8
8125	MAY 28	0513 14.2	40.56S	173.94E	87	2.6	0.3	10	8
8128	MAY 28	0630 44.9	40.60S	175.65E	31	2.7	0.2	23	17
8145	MAY 28	1641 40.5	40.77S	174.25E	57	2.2	0.3	8	5
8146	MAY 28	1642 0.8	40.50S	174.30E	93	2.5	0.1	9	7
8152	MAY 28	2005 28.7	40.58S	174.64E	51	2.9	0.3	16	12
8166	MAY 29	0119 33.0	40.64S	175.54E	28	2.3	0.2	8	6
8172	MAY 29	0236 7.5	41.68S	174.23E	29	2.5	0.3	16	13
8181	MAY 29	0345 7.6	41.98S	174.37E	27	2.7	0.1	11	8
8187	MAY 29	0517 44.2	41.53S	174.18E	31	2.4	0.2	12	8
8204	MAY 29	1355 22.4	40.52S	174.09E	81	2.2	0.1	10	7
8213	MAY 29	1730 5.9	41.74S	173.74E	20	2.7	0.2	13	10
8219	MAY 29	1935 15.4	41.54S	174.32E	25	2.3	0.2	10	7
8226	MAY 30	0051 43.7	41.66S	175.00E	24	2.2	0.1	7	5
8263	MAY 30	2031 30.4	41.79S	174.28E	12	2.2	0.3	8	5
8264	MAY 30	2043 39.4	40.96S	174.66E	66	2.6	0.2	17	13
8266	MAY 30	2123 56.2	41.93S	175.02E	39	2.8	0.1	13	11
8272	MAY 31	0007 34.1	41.07S	174.35E	73	3.5	0.2	48	37
8278	MAY 31	0239 54.3	41.55S	174.21E	32	2.1	0.2	7	5
8284	MAY 31	0909 45.9	40.76S	175.94E	30	3.1	0.3	47	35
8287	MAY 31	0955 13.2	41.27S	173.89E	57	3.0	0.2	28	18
8289	MAY 31	0957 29.8	41.41S	174.09E	14	2.2	0.3	11	7
8326	JUN 01	0153 54.8	40.90S	174.95E	57	2.6	0.1	14	10
8327	JUN 01	0241 55.3	41.22S	175.29E	23	2.2	0.1	9	8
8334	JUN 01	0557 13.1	41.03S	175.42E	27	2.1	0.1	11	8
8338	JUN 01	0724 32.0	41.63S	174.07E	5R	2.0	0.1	7	5
8341	JUN 01	0745 46.7	40.71S	174.20E	77	4.7F	0.2	66	50
8346	JUN 01	0934 24.1	41.01S	175.43E	25	2.0	0.1	9	7
8354	JUN 01	1308 59.3	41.61S	174.00E	40	2.9	0.3	20	13

NUM	DATE	TIME	LAT	LONG	DEP	MAG	Rsd	NP	NS
8362	JUN 01	1550 19.5	41.05S	175.87E	30	2.5	0.2	18	13
8364	JUN 01	1601 38.1	41.10S	174.02E	53	2.8	0.2	13	9
8379	JUN 02	0012 58.7	40.84S	174.58E	39	2.5	0.1	13	9
8384	JUN 02	0157 41.8	41.00S	173.93E	52	2.4	0.1	7	4
8434	JUN 03	0347 5.1	40.66S	174.18E	63	2.7	0.2	10	7
8447	JUN 03	0618 2.4	40.69S	175.94E	31	2.4	0.5	12	8
8457	JUN 03	0740 28.6	41.01S	175.41E	27	2.4	0.1	12	9
8471	JUN 03	1143 28.3	41.72S	173.74E	5R	2.6	0.4	18	12
8473	JUN 03	1154 45.7	40.76S	175.68E	24	2.1	0.1	9	7
8486	JUN 03	1657 15.2	41.02S	175.41E	25	2.5	0.1	13	10
8534	JUN 04	1011 12.3	40.52S	174.61E	12R	2.2	0.2	8	5
8562	JUN 04	1949 51.6	41.41S	175.05E	27	2.4	0.1	15	12
8568	JUN 04	2226 11.0	41.01S	174.87E	30	2.1	0.1	10	8
8576	JUN 05	0313 26.3	40.70S	173.60E	137	2.8	0.4	10	9
8578	JUN 05	0523 58.8	41.07S	175.23E	20	2.5	0.1	14	10
8590	JUN 05	0853 5.2	40.73S	174.55E	73	2.8	0.2	14	10
8592	JUN 05	0951 58.8	40.97S	174.00E	61	2.1	0.3	7	5
8594	JUN 05	1025 24.0	40.79S	173.89E	73	2.8	0.1	16	11
8607	JUN 05	1547 19.3	40.83S	173.66E	82	2.5	0.2	8	6
8617	JUN 05	1853 32.5	41.36S	175.06E	26	2.4	0.1	18	12
8622	JUN 06	0102 53.5	41.71S	174.53E	24	2.5	0.3	13	10
8624	JUN 06	0107 41.7	41.72S	174.58E	27	2.3	0.1	7	5
8631	JUN 06	0437 21.3	40.69S	175.31E	31	2.7	0.2	29	21
8639	JUN 06	0705 54.4	41.79S	174.74E	33R	2.4	0.1	8	5
8648	JUN 06	1130 51.5	40.67S	175.74E	22	2.2	0.3	10	7
8679	JUN 06	2110 37.2	40.60S	174.16E	70	2.6	0.2	15	11
8696	JUN 07	0453 45.4	40.91S	174.82E	34	2.3	0.2	9	7
8698	JUN 07	0513 9.6	41.52S	174.60E	23	2.2	0.2	9	6
8724	JUN 07	1232 45.0	41.57S	173.98E	41	3.5	0.2	28	20
8729	JUN 07	1401 33.7	40.73S	174.36E	61	2.3	0.1	8	6
8743	JUN 07	1835 20.3	41.87S	174.69E	26	2.3	0.0	7	6
8752	JUN 08	0031 30.6	41.68S	173.94E	15	2.7	0.1	12	8
8753	JUN 08	0109 15.3	41.67S	173.96E	12R	2.5	0.3	7	5
8757	JUN 08	0218 50.3	41.18S	174.77E	33	2.9	0.2	21	15
8777	JUN 08	0931 40.8	40.56S	175.80E	31	2.3	0.3	13	8
8781	JUN 08	1110 35.2	41.10S	175.49E	21	2.9	0.2	25	17
8782	JUN 08	1112 41.9	41.11S	175.49E	21	2.1	0.1	11	7
8783	JUN 08	1113 0.4	41.10S	175.48E	21	2.6	0.1	13	8
8784	JUN 08	1115 14.3	41.10S	175.49E	22	2.7	0.1	15	9
8791	JUN 08	2100 7.3	41.07S	175.60E	5R	2.2	0.4	7	5
8795	JUN 08	2214 18.7	41.75S	173.75E	14	2.6	0.2	13	9
8799	JUN 09	0534 54.6	40.99S	174.62E	34	2.8	0.1	9	6
8802	JUN 09	0720 57.1	41.68S	174.18E	31	2.6	0.2	9	5
8806	JUN 09	1121 16.2	41.75S	174.16E	10	2.7	0.3	13	9
8810	JUN 09	1228 26.0	41.74S	174.16E	9	2.7	0.2	10	7

NUM	DATE	TIME	LAT	LONG	DEP	MAG	Rsd	NP	NS
8829	JUN 10	0112 17.3	41.23S	174.57E	55	2.2	0.1	5	3
8832	JUN 10	0247 26.7	40.65S	173.98E	78	2.5	0.3	9	6
8834	JUN 10	0442 51.7	41.27S	175.33E	26	2.3	0.1	8	6
8837	JUN 10	0626 16.6	41.25S	175.18E	23	2.3	0.1	7	6
8843	JUN 10	1358 32.9	41.61S	174.16E	12R	2.7	0.2	8	6
8847	JUN 10	1530 3.5	41.58S	174.64E	52	2.3	0.1	8	6
8850	JUN 10	1631 4.4	41.53S	175.54E	22	2.6	0.2	10	7
8851	JUN 10	1656 14.9	41.50S	175.53E	20	2.3	0.1	10	7
8853	JUN 10	1818 25.5	41.39S	175.10E	23	2.4	0.1	6	4
8856	JUN 10	1902 39.9	40.95S	175.61E	31	2.6	0.1	11	8
8858	JUN 10	1952 28.3	40.89S	174.76E	12R	2.2	0.3	6	4
8859	JUN 10	2000 35.7	40.91S	174.76E	5R	2.4	0.3	8	5
8860	JUN 10	2044 23.5	40.71S	174.92E	5R	2.7	0.4	24	18
8862	JUN 10	2059 44.2	40.90S	174.75E	5R	2.2	0.1	8	5
8863	JUN 10	2101 18.9	40.90S	174.74E	5R	2.5	0.2	9	6
8870	JUN 11	0237 56.7	41.92S	174.06E	12R	2.5	0.2	11	8
8885	JUN 11	0730 3.7	40.92S	175.17E	27	2.2	0.2	9	7
8906	JUN 11	1725 31.9	41.73S	174.55E	28	2.3	0.2	10	7
8909	JUN 11	1833 16.3	41.00S	175.43E	25	2.3	0.1	11	8
8913	JUN 11	2039 10.7	40.63S	175.72E	33R	2.5	0.2	8	4
8925	JUN 12	0354 36.3	41.32S	173.76E	62	2.5	0.2	8	5
8928	JUN 12	0500 1.7	40.96S	174.63E	58	4.8F	0.2	65	51
8931	JUN 12	0745 52.4	40.90S	175.84E	27	3.1	0.4	27	20
8936	JUN 12	1022 49.8	41.50S	175.53E	21	2.6	0.1	10	7
8938	JUN 12	1055 53.6	40.88S	175.81E	25	2.9	0.3	16	12
8939	JUN 12	1154 5.5	41.02S	174.66E	59	2.7	0.1	15	11
8942	JUN 12	1300 27.8	40.89S	175.81E	27	2.9	0.2	22	16
8943	JUN 12	1327 37.4	41.48S	175.54E	23	2.7	0.2	15	10
8949	JUN 12	1652 54.4	41.72S	174.27E	13	2.2	0.2	7	5
8964	JUN 12	2247 42.7	40.88S	175.80E	26	2.9	0.2	19	14
8970	JUN 13	0241 43.2	41.27S	175.25E	24	2.0	0.1	10	8
8971	JUN 13	0319 44.9	41.35S	174.83E	28	2.9	0.1	22	16
8975	JUN 13	0515 52.5	41.67S	174.20E	24	2.6	0.3	18	12
8977	JUN 13	0615 54.4	41.31S	175.03E	25	2.1	0.0	9	7
8978	JUN 13	0619 24.2	41.59S	173.76E	47	3.0	0.2	22	15
8990	JUN 13	1305 5.8	41.10S	174.46E	35	2.2	0.1	7	5
8999	JUN 13	1729 57.7	41.56S	173.55E	64	3.0	0.3	13	9
9000	JUN 13	1745 35.5	41.44S	174.63E	28	2.4	0.2	12	9
9009	JUN 13	2351 37.1	41.28S	175.29E	26	2.1	0.1	9	7
9016	JUN 14	0400 43.5	41.73S	173.79E	13	3.4	0.4	29	21
9035	JUN 14	1152 15.8	40.59S	174.22E	70	3.6	0.3	50	37
9044	JUN 14	1601 0.4	41.77S	174.89E	31	2.7	0.2	15	11
9052	JUN 14	1816 21.5	40.73S	173.95E	67	2.5	0.1	10	7
9070	JUN 15	0431 45.4	41.72S	174.30E	15	2.2	0.2	7	4
9088	JUN 15	1315 27.9	41.27S	175.25E	29	3.0	0.1	19	13

NUM	DATE	TIME	LAT	LONG	DEP	MAG	Rsd	NP	NS
9094	JUN 15	1549 5.8	41.82S	174.11E	10	2.2	0.2	11	8
9097	JUN 15	1729 26.7	41.75S	173.76E	16	3.1	0.3	24	18
9099	JUN 15	2011 49.2	40.56S	174.27E	84	3.1	0.2	20	14
9101	JUN 15	2257 8.3	41.57S	174.35E	14	2.5	0.2	14	11
9104	JUN 16	0135 41.1	41.64S	174.58E	24	2.2	0.1	6	5
9111	JUN 16	0725 18.6	41.23S	173.72E	86	2.4	0.2	10	7
9112	JUN 16	0732 3.7	41.35S	174.79E	29	2.0	0.1	11	8
9115	JUN 16	0855 51.9	41.66S	174.52E	26	2.1	0.2	10	6
9117	JUN 16	0934 8.9	40.72S	175.42E	28	2.5	0.3	20	15
9130	JUN 16	1303 9.9	41.58S	173.87E	43	2.3	0.2	8	5
9131	JUN 16	1311 25.4	41.29S	175.30E	25	2.0	0.1	11	8
9133	JUN 16	1411 12.5	41.71S	174.22E	29	3.0	0.3	24	18
9141	JUN 16	1849 0.9	41.08S	174.69E	55	2.9	0.1	14	10
9148	JUN 16	2220 34.4	40.89S	174.65E	61	2.0	0.1	6	5
9165	JUN 17	0734 24.5	41.12S	174.84E	58	2.2	0.1	9	6
9174	JUN 17	1016 50.8	41.22S	174.51E	57	2.5	0.1	13	10
9178	JUN 17	1244 22.3	40.82S	174.53E	58	2.5	0.1	9	6
9182	JUN 17	1359 5.3	40.87S	174.73E	39	2.1	0.1	8	6
9183	JUN 17	1411 26.4	41.72S	174.55E	33R	2.6	0.1	7	4
9186	JUN 17	1656 50.8	41.65S	174.19E	26	2.7	0.2	19	12
9188	JUN 17	1659 55.1	41.59S	174.42E	24	2.2	0.1	11	8
9191	JUN 17	1942 37.4	41.88S	174.13E	35	3.6	0.2	27	20
9192	JUN 17	1942 54.1	41.81S	174.09E	29	3.5	0.1	13	8
9193	JUN 17	2045 29.0	41.26S	175.25E	23	2.4	0.2	14	9
9194	JUN 17	2057 13.2	41.27S	175.24E	23	2.0	0.1	9	7
9198	JUN 17	2223 2.3	41.38S	174.35E	32	2.1	0.2	8	5
9209	JUN 18	0550 19.7	40.85S	175.70E	23	2.2	0.2	8	7
9212	JUN 18	0854 1.9	41.52S	174.44E	26	2.3	0.2	6	4
9213	JUN 18	0914 57.6	40.98S	174.41E	52	2.5	0.2	18	12
9228	JUN 18	1652 52.0	40.56S	174.37E	56	2.2	0.2	10	7
9229	JUN 18	1708 9.5	41.87S	174.01E	28	2.5	0.2	17	12
9236	JUN 18	2109 44.6	41.30S	175.72E	24	2.4	0.2	11	8
9240	JUN 19	0238 53.7	41.39S	174.74E	29	2.1	0.1	13	10
9242	JUN 19	0345 55.4	41.27S	173.97E	52	2.6	0.1	11	7
9253	JUN 19	0821 53.1	40.87S	175.31E	24	2.7	0.2	23	17
9254	JUN 19	0822 24.7	40.85S	175.31E	34	2.1	0.2	12	9
9263	JUN 19	1121 13.4	41.14S	174.57E	38	2.3	0.1	13	10
9267	JUN 19	1150 30.7	40.90S	175.42E	31	3.4	0.2	20	14
9281	JUN 19	1742 38.4	41.71S	174.59E	42	2.5	0.2	10	7
9292	JUN 20	0050 13.3	41.68S	174.15E	11	2.3	0.3	9	6
9318	JUN 20	1504 58.6	40.97S	175.14E	30	2.1	0.1	9	7
9321	JUN 20	1533 39.4	41.35S	174.34E	35	2.0	0.2	9	6
9325	JUN 20	1720 43.2	40.74S	174.41E	84	2.8	0.2	20	12
9330	JUN 20	1846 43.7	41.53S	174.03E	16	2.7	0.3	20	13
9337	JUN 20	2305 19.9	41.83S	173.68E	43	2.9	0.3	21	15

NUM	DATE	TIME	LAT	LONG	DEP	MAG	Rsd	NP	NS
9353	JUN 21	0730 19.1	41.37S	174.65E	30	2.0	0.2	12	8
9355	JUN 21	0857 48.2	40.56S	174.28E	94	3.4	0.2	23	17
9358	JUN 21	1044 18.5	40.64S	174.55E	72	2.7	0.2	12	8
9369	JUN 21	1422 24.5	41.46S	174.33E	11	2.8	0.3	20	16
9374	JUN 21	2101 25.6	41.35S	175.14E	26	2.3	0.1	10	7
9384	JUN 22	0402 30.5	41.55S	174.13E	32	3.3	0.3	25	20
9385	JUN 22	0407 21.5	41.54S	174.13E	29	2.7	0.3	16	12
9396	JUN 22	1142 55.9	40.73S	174.79E	5R	2.0	0.2	8	5
9401	JUN 22	1243 7.6	41.47S	173.98E	38	2.8	0.3	20	14
9406	JUN 22	1526 12.1	41.74S	174.02E	33	3.0	0.3	20	16
9413	JUN 22	1853 31.0	41.01S	175.43E	32	2.2	0.2	11	8
9430	JUN 23	0922 10.1	40.61S	174.15E	91	3.2	0.3	29	22
9435	JUN 23	1232 33.6	41.71S	173.98E	12R	2.0	0.2	4	3
9436	JUN 23	1232 46.1	41.68S	173.95E	12	2.4	0.2	10	7
9441	JUN 23	1438 13.5	41.73S	173.71E	15	2.5	0.3	17	12
9457	JUN 23	1918 37.5	40.95S	175.17E	31	2.1	0.1	10	8
9479	JUN 24	1017 52.2	41.06S	175.31E	26	2.1	0.2	9	7
9486	JUN 24	1551 0.8	40.52S	173.76E	102	2.5	0.4	11	8
9488	JUN 24	1806 2.0	41.09S	174.72E	58	3.0	0.2	19	15
9489	JUN 24	1839 1.8	40.55S	174.46E	45	2.2	0.2	8	5
9491	JUN 24	1907 58.4	41.04S	175.29E	33	2.2	0.2	11	9
9512	JUN 25	1046 24.7	41.41S	175.00E	25	2.5	0.1	21	12
9518	JUN 25	1441 28.9	40.87S	174.73E	15	2.2	0.1	9	6
9535	JUN 26	0136 23.0	41.75S	174.28E	12R	2.3	0.2	9	7
9540	JUN 26	0514 33.7	40.78S	175.06E	39	2.3	0.1	11	8
9548	JUN 26	1319 45.6	40.78S	174.77E	5R	2.1	0.3	9	7
9550	JUN 26	1510 44.8	40.78S	174.78E	5R	2.2	0.2	7	6
9556	JUN 26	1844 14.9	41.43S	175.30E	16	2.3	0.1	13	9
9558	JUN 26	2006 27.0	40.92S	174.72E	33	2.4	0.1	12	9
9566	JUN 27	0643 6.4	41.26S	175.25E	38	2.2	0.3	10	8
9579	JUN 27	1432 54.3	41.60S	174.24E	14	2.2	0.1	11	8
9585	JUN 27	1830 32.9	40.92S	175.17E	29	2.3	0.1	7	6
9587	JUN 27	1949 16.7	41.68S	173.89E	12	2.6	0.2	9	7
9597	JUN 28	0021 35.8	41.21S	175.40E	30	2.7	0.1	12	8
9606	JUN 28	0628 28.5	41.26S	174.72E	34	2.1	0.1	10	7
9607	JUN 28	0652 35.0	41.06S	175.01E	31	2.8	0.1	16	11
9608	JUN 28	0743 3.1	40.68S	174.13E	94	2.6	0.2	12	9
9617	JUN 28	1616 6.8	41.77S	174.43E	13	2.2	0.1	8	5
9623	JUN 28	2241 52.4	40.74S	174.77E	5R	2.7	0.3	15	10
9624	JUN 28	2251 19.3	40.84S	175.62E	24	2.5	0.2	11	8
9631	JUN 29	0706 15.6	41.61S	173.76E	44	2.6	0.2	17	11
9632	JUN 29	0714 37.3	40.81S	174.85E	5R	2.0	0.3	6	4
9633	JUN 29	0800 40.7	40.95S	175.54E	29	3.0	0.1	17	12
9634	JUN 29	0911 18.2	40.99S	175.33E	24	2.1	0.2	12	9
9645	JUN 29	2000 40.9	40.95S	175.50E	21	2.6	0.2	15	10

NUM	DATE	TIME	LAT	LONG	DEP	MAG	Rsd	NP	NS
9649	JUN 29	2259 18.2	40.56S	173.86E	104	2.6	0.2	13	9
9667	JUN 30	0948 29.7	40.84S	174.61E	53	3.2	0.1	30	21
9686	JUN 30	2018 6.3	40.95S	175.47E	14	2.0	0.2	11	8
9687	JUN 30	2119 44.4	40.69S	175.50E	28	3.1	0.3	20	14
9689	JUL 01	0001 8.3	41.62S	174.43E	15	2.3	0.2	13	10
9693	JUL 01	0628 37.3	40.60S	174.55E	20	2.2	0.2	10	7
9694	JUL 01	0649 17.3	41.48S	173.56E	91	2.6	0.2	7	6
9706	JUL 01	1147 1.2	41.40S	173.82E	51	2.1	0.0	7	4
9709	JUL 01	1427 21.3	41.41S	175.02E	24	2.0	0.1	13	10
9710	JUL 01	1436 4.7	41.52S	174.16E	34	2.4	0.2	14	11
9731	JUL 02	0452 55.3	41.63S	174.38E	23	2.3	0.2	14	10
9736	JUL 02	0751 55.7	40.73S	175.04E	35	2.5	0.3	12	8
9739	JUL 02	0900 58.2	40.90S	174.56E	58	2.2	0.1	11	8
9753	JUL 02	2036 47.1	41.23S	174.38E	33	2.4	0.2	12	8
9756	JUL 02	2110 17.4	40.81S	174.79E	5R	2.2	0.2	11	9
9759	JUL 03	0028 6.7	40.84S	174.86E	5R	2.1	0.3	9	6
9760	JUL 03	0314 4.9	41.01S	174.07E	56	3.4	0.3	26	18
9762	JUL 03	0430 14.6	40.58S	175.18E	32	2.3	0.2	15	11
9771	JUL 03	0844 52.1	41.48S	174.59E	13	2.6	0.2	17	14
9776	JUL 03	1149 45.0	41.43S	175.32E	15	2.0	0.1	9	7
9798	JUL 04	0117 39.7	41.75S	174.28E	16	2.4	0.1	12	9
9799	JUL 04	0123 23.3	41.71S	174.31E	12R	2.2	0.2	12	9
9803	JUL 04	0242 34.3	41.71S	174.35E	9	2.5	0.3	16	12
9804	JUL 04	0255 57.7	40.81S	174.13E	63	2.6	0.2	15	10
9815	JUL 04	0729 56.2	41.68S	174.35E	12R	2.5	0.3	16	12
9817	JUL 04	0834 1.8	40.70S	175.44E	27	3.1	0.3	17	12
9821	JUL 04	1110 28.1	41.14S	174.82E	27	2.1	0.1	11	8
9829	JUL 04	1454 35.9	41.63S	173.70E	52	3.4	0.3	19	16
9840	JUL 05	0123 47.8	41.08S	175.48E	28	3.0	0.1	16	12
9849	JUL 05	1205 55.3	40.63S	174.40E	55	2.8	0.2	12	8
9855	JUL 06	0306 32.3	41.62S	174.44E	12R	2.4	0.2	11	8
9858	JUL 06	0540 37.7	41.62S	175.02E	32	2.2	0.1	7	5
9860	JUL 06	0745 37.0	41.05S	174.85E	26	2.4	0.1	13	9
9862	JUL 06	1241 10.7	41.53S	174.86E	18	2.9	0.1	17	13
9863	JUL 06	1400 22.9	41.11S	174.82E	26	2.1	0.1	10	7
9870	JUL 06	2040 15.9	41.02S	174.83E	53	2.0	0.1	8	6
9875	JUL 06	2352 48.9	41.19S	175.79E	23	3.0	0.2	14	10
9879	JUL 07	0346 54.5	41.17S	175.77E	21	2.4	0.2	10	8
9880	JUL 07	0422 42.7	41.03S	174.49E	12R	3.0	0.3	22	17
9890	JUL 07	1513 4.6	40.79S	175.33E	28	2.3	0.1	14	10
9898	JUL 07	2355 56.3	41.62S	174.09E	24	2.2	0.3	8	4
9904	JUL 08	0425 37.2	41.66S	173.75E	12R	2.4	0.3	8	6
9906	JUL 08	0623 26.9	41.29S	175.28E	26	2.4	0.1	11	9
9912	JUL 08	0912 29.0	41.25S	173.85E	64	2.2	0.2	7	6
9918	JUL 08	1321 50.0	41.70S	174.51E	33R	2.1	0.2	6	4

NUM	DATE	TIME	LAT	LONG	DEP	MAG	Rsd	NP	NS
9919	JUL 08	1517 23.4	41.66S	173.87E	60	2.3	0.2	7	5
9925	JUL 08	1833 35.1	41.02S	175.92E	34	2.9	0.2	10	8
9927	JUL 08	2044 29.9	40.99S	174.59E	45	2.8	0.1	11	9
9932	JUL 09	0006 10.8	41.11S	174.83E	26	2.3	0.1	12	9
9934	JUL 09	0104 10.7	41.08S	174.07E	57	2.7	0.1	14	10
9935	JUL 09	0139 7.6	40.73S	174.96E	19	2.5	0.2	12	9
9939	JUL 09	0350 45.7	41.27S	175.32E	25	2.1	0.1	10	8
9941	JUL 09	0816 50.3	40.80S	174.78E	5R	2.1	0.2	9	7
9947	JUL 09	1041 9.6	41.13S	173.76E	60	2.2	0.2	10	6
9956	JUL 09	1547 11.0	40.79S	174.79E	5R	2.3	0.2	11	7
9957	JUL 09	1739 17.9	40.80S	174.77E	5R	2.9	0.3	23	17
9958	JUL 09	1810 22.7	41.53S	174.50E	33	2.8	0.2	14	9
9960	JUL 09	2007 17.0	41.68S	174.27E	7	3.4F	0.3	19	13
9969	JUL 10	0603 8.1	41.01S	174.45E	64	3.1	0.1	17	13
9972	JUL 10	1011 46.5	41.84S	174.11E	12R	2.2	0.1	5	3
9974	JUL 10	1303 17.2	41.73S	173.73E	17	2.3	0.2	7	5
9979	JUL 10	1521 50.1	41.12S	174.78E	53	2.4	0.1	14	10
9981	JUL 10	1708 31.6	41.74S	174.21E	12	2.1	0.2	10	6
9984	JUL 10	1944 39.5	40.77S	174.78E	5R	2.3	0.2	8	6
9989	JUL 11	0359 19.9	41.73S	174.55E	27	2.5	0.2	13	10
9991	JUL 11	0858 59.4	40.94S	174.41E	68	2.3	0.1	11	8
9993	JUL 11	1445 8.6	40.79S	174.67E	57	2.0	0.2	7	5
9994	JUL 11	1533 49.8	41.07S	175.38E	31	3.2	0.2	18	14
9998	JUL 11	2048 13.0	41.21S	173.81E	61	2.7	0.2	16	11
10001	JUL 11	2306 54.1	41.02S	175.40E	26	2.2	0.1	10	8
10007	JUL 12	0535 9.4	41.64S	174.74E	33R	2.0	0.2	5	4
10008	JUL 12	0609 14.5	41.66S	174.18E	32	2.5	0.2	12	9
10012	JUL 12	0831 31.2	40.92S	175.25E	26	2.7	0.2	13	10
10013	JUL 12	0856 8.0	41.40S	174.05E	51	2.4	0.1	6	4
10027	JUL 12	2343 46.5	41.12S	174.65E	31	2.8	0.2	21	15
10031	JUL 13	0116 11.0	41.13S	174.48E	36	2.6	0.2	14	10
10033	JUL 13	0411 22.7	40.91S	175.09E	27	3.0	0.3	23	18
10037	JUL 13	0545 25.4	41.16S	174.46E	59	2.5	0.1	11	7
10046	JUL 13	1034 46.7	40.83S	174.79E	37	2.1	0.1	7	5
10068	JUL 13	2219 38.1	41.15S	174.47E	38	2.0	0.1	6	4
10071	JUL 13	2326 23.5	41.74S	173.80E	15	3.4	0.3	29	21
10072	JUL 14	0019 14.9	41.73S	173.78E	15	2.3	0.2	10	8
10077	JUL 14	0254 40.2	41.91S	174.28E	12R	2.4	0.2	10	6
10082	JUL 14	0658 37.1	41.68S	174.48E	52	2.6	0.1	12	9
10083	JUL 14	0712 8.2	41.69S	174.09E	5R	2.2	0.2	11	7
10085	JUL 14	0826 43.3	41.11S	174.81E	28	2.0	0.1	10	8
10088	JUL 14	0832 4.0	41.11S	174.81E	27	2.1	0.1	10	7
10091	JUL 14	1046 10.1	41.25S	173.72E	83	2.5	0.2	12	9
10092	JUL 14	1217 25.5	41.42S	174.68E	18	2.2	0.2	18	12
10094	JUL 14	1230 54.3	40.69S	174.79E	37	3.3	0.3	23	15

NUM	DATE	TIME	LAT	LONG	DEP	MAG	Rsd	NP	NS
10099	JUL 14	1450 20.4	40.78S	174.78E	5R	2.2	0.2	9	7
10101	JUL 14	1624 31.9	41.21S	175.26E	27	2.5	0.1	15	10
10103	JUL 14	1833 27.8	41.70S	174.96E	27	3.2	0.2	21	16
10110	JUL 14	2130 7.1	41.61S	174.43E	15	2.0	0.2	10	8
10111	JUL 14	2140 21.3	41.20S	174.30E	39	2.2	0.1	8	7
10126	JUL 15	0744 22.4	40.96S	175.61E	25	2.0	0.1	11	7
10130	JUL 15	0925 43.1	41.48S	174.60E	13	2.4	0.3	16	12
10132	JUL 15	1123 56.1	41.34S	173.74E	50	2.7	0.3	10	7
10141	JUL 15	1908 23.8	40.98S	174.54E	54	2.6	0.1	14	10
10151	JUL 16	0722 13.3	40.67S	175.89E	28	2.6	0.2	13	9
10156	JUL 16	1155 31.5	41.64S	174.15E	31	2.1	0.3	9	7
10157	JUL 16	1317 1.8	41.65S	174.22E	27	2.3	0.3	14	11
10158	JUL 16	1329 42.7	41.84S	175.03E	30	2.6	0.2	11	8
10166	JUL 16	2020 37.3	41.67S	174.19E	31	2.7	0.2	15	12
10174	JUL 17	0156 26.9	40.62S	175.19E	37	2.0	0.2	7	5
10175	JUL 17	0236 6.3	41.67S	174.20E	31	2.2	0.1	10	8
10180	JUL 17	0603 11.5	41.33S	173.78E	55	3.2	0.1	16	11
10186	JUL 17	0945 33.5	40.98S	174.09E	55	3.0	0.3	20	15
10187	JUL 17	1022 11.2	40.87S	174.72E	13	3.1	0.2	29	24
10197	JUL 17	1605 8.7	41.18S	175.05E	26	2.2	0.1	10	7
10203	JUL 17	2016 28.1	41.10S	175.47E	22	2.5	0.1	15	10
10209	JUL 17	2247 25.4	41.45S	175.48E	20	2.1	0.2	9	7
10219	JUL 18	0901 32.9	40.95S	175.69E	23	2.0	0.1	9	8
10220	JUL 18	0901 40.4	40.95S	175.70E	24	2.6	0.1	14	10
10222	JUL 18	0915 33.4	41.00S	175.44E	33R	2.0	0.4	6	5
10224	JUL 18	0918 36.4	40.95S	175.70E	23	2.4	0.1	12	9
10225	JUL 18	0920 13.1	40.95S	175.68E	22	2.4	0.1	11	8
10227	JUL 18	1030 34.7	40.96S	175.65E	14	2.7	0.2	22	15
10235	JUL 18	1425 16.2	40.82S	175.68E	23	2.3	0.1	11	7
10241	JUL 18	2103 39.4	40.72S	174.46E	77	3.2	0.2	31	24
10244	JUL 18	2324 43.6	40.97S	173.69E	73	2.4	0.2	10	6
10252	JUL 19	0848 48.1	41.31S	173.59E	77	3.2	0.3	22	15
10258	JUL 19	1256 34.6	41.80S	174.23E	14	2.6	0.2	13	8
10259	JUL 19	1454 1.9	41.80S	174.22E	13	2.3	0.2	10	7
10260	JUL 19	1502 48.0	40.52S	174.27E	29	2.4	0.2	8	6
10266	JUL 19	2315 14.5	41.09S	175.50E	26	2.7	0.1	14	10
10267	JUL 20	0432 54.4	40.93S	175.61E	11	2.0	0.2	11	8
10268	JUL 20	0558 37.8	40.60S	175.29E	31	2.1	0.1	7	5
10269	JUL 20	0735 38.6	41.23S	174.45E	58	3.0	0.1	17	14
10272	JUL 20	1120 23.2	41.81S	174.22E	15	2.4	0.1	8	6
10277	JUL 20	1808 38.9	41.41S	174.46E	58	2.9	0.2	14	10
10280	JUL 21	0042 30.9	40.93S	175.69E	26	2.8	0.2	12	8
10285	JUL 21	1226 23.7	40.53S	173.61E	121	3.9	0.2	33	25
10292	JUL 21	2356 4.4	41.00S	174.21E	54	2.3	0.2	9	6
10293	JUL 22	0149 30.0	41.46S	175.33E	16	2.5	0.1	11	7

NUM	DATE	TIME	LAT	LONG	DEP	MAG	Rsd	NP	NS
10294	JUL 22	0352 7.0	41.47S	175.34E	16	2.4	0.1	10	6
10295	JUL 22	0515 42.2	41.21S	174.33E	61	2.6	0.1	13	10
10299	JUL 22	0720 60.0	40.97S	174.45E	60	4.5F	0.2	50	37
10300	JUL 22	0726 25.7	40.92S	174.47E	49	2.6	0.1	12	9
10301	JUL 22	0747 5.5	40.91S	174.48E	50	2.3	0.2	11	8
10305	JUL 22	1037 23.1	41.37S	175.76E	22	2.8	0.2	16	10
10307	JUL 22	1419 33.1	41.45S	175.34E	15	2.3	0.1	12	9
10309	JUL 22	1633 25.1	40.79S	174.19E	101	2.4	0.3	8	5
10313	JUL 22	1839 49.8	41.60S	174.44E	11	2.8	0.2	20	15
10317	JUL 23	0013 54.7	41.01S	175.40E	26	2.4	0.1	11	8
10319	JUL 23	0101 34.9	41.21S	174.64E	32	2.4	0.1	14	12
10324	JUL 23	0629 20.7	40.93S	175.06E	32	2.1	0.2	9	7
10325	JUL 23	0737 36.6	41.20S	174.58E	34	2.1	0.1	11	8
10332	JUL 23	1538 18.5	41.51S	174.13E	16	2.0	0.2	11	7
10335	JUL 23	1903 34.0	41.30S	174.73E	29	2.8	0.2	20	15
10344	JUL 23	2312 15.4	41.54S	174.02E	15	2.7	0.3	22	16
10358	JUL 24	0855 27.0	40.98S	175.50E	24	2.2	0.1	7	5
10359	JUL 24	1055 24.3	40.91S	174.74E	43	2.3	0.1	8	6
10360	JUL 24	1149 52.9	40.60S	175.06E	39	2.3	0.1	9	6
10362	JUL 24	1322 59.9	41.41S	175.01E	24	2.2	0.1	14	10
10370	JUL 24	1643 49.6	41.50S	174.42E	21	2.1	0.1	6	4
10373	JUL 24	1920 14.1	41.35S	174.99E	25	2.1	0.1	9	6
10378	JUL 25	0100 11.0	41.20S	174.49E	34	2.4	0.2	14	12
10379	JUL 25	0107 47.1	41.60S	174.45E	20	2.0	0.2	8	7
10384	JUL 25	0402 29.4	40.98S	175.19E	30	3.1	0.2	24	21
10387	JUL 25	0523 19.9	40.97S	175.19E	28	2.7	0.2	19	12
10397	JUL 25	0754 48.6	41.30S	173.52E	89	2.3	0.2	10	6
10402	JUL 25	0937 44.2	41.25S	174.54E	32	2.2	0.1	10	8
10406	JUL 25	1045 8.1	40.64S	173.78E	94	2.5	0.1	6	5
10409	JUL 25	1209 39.8	41.22S	173.73E	78	2.3	0.1	8	5
10419	JUL 25	2022 58.0	41.53S	174.60E	12R	2.1	0.2	10	8
10422	JUL 25	2259 32.5	41.26S	175.31E	26	2.3	0.1	9	7
10424	JUL 26	0036 5.2	41.55S	174.40E	9	2.9	0.2	20	16
10426	JUL 26	0059 22.9	41.62S	174.42E	13	2.3	0.1	13	9
10433	JUL 26	0843 22.3	40.52S	175.77E	30	2.2	0.1	10	8
10435	JUL 26	1114 17.8	40.93S	175.54E	22	2.5	0.2	14	9
10439	JUL 26	1546 37.5	41.50S	174.66E	27	2.7	0.1	18	12
10440	JUL 26	1613 12.3	40.50S	175.67E	34	2.3	0.1	5	4
10441	JUL 26	1703 44.7	41.07S	174.84E	55	2.5	0.1	9	7
10448	JUL 27	0037 5.1	41.79S	173.88E	12R	2.4	0.3	8	6
10455	JUL 27	0357 32.4	41.57S	173.65E	46	2.4	0.2	8	4
10461	JUL 27	0921 36.8	41.65S	174.34E	13	2.3	0.2	13	8
10463	JUL 27	1013 9.8	41.36S	175.01E	28	2.3	0.1	18	12
10468	JUL 27	1541 43.2	41.41S	174.54E	33	2.2	0.0	6	4
10478	JUL 27	2258 50.1	41.36S	175.40E	26	2.4	0.3	13	9

NUM	DATE	TIME	LAT	LONG	DEP	MAG	Rsd	NP	NS
10481	JUL 28	0224 44.3	41.03S	175.45E	29	3.4	0.2	28	23
10492	JUL 28	1156 39.1	40.74S	174.46E	27	2.2	0.2	9	7
10495	JUL 28	1353 30.0	41.02S	175.39E	21	2.1	0.1	10	7
10497	JUL 28	1416 36.0	41.93S	173.98E	11	2.4	0.2	12	8
10498	JUL 28	1546 50.6	41.66S	175.00E	25	2.3	0.1	9	6
10504	JUL 29	0112 30.8	41.65S	174.20E	26	2.5	0.1	9	7
10507	JUL 29	0417 15.6	41.28S	175.28E	26	2.6	0.1	12	8
10518	JUL 29	1608 18.2	41.53S	175.10E	29	2.4	0.2	12	8
10530	JUL 30	0856 9.7	41.77S	174.23E	32	3.1	0.3	27	19
10534	JUL 30	1002 44.1	41.54S	173.67E	60	3.8F	0.2	28	20
10538	JUL 30	1252 1.3	40.68S	174.36E	52	3.3	0.2	26	22
10592	JUL 31	1729 33.5	41.39S	174.42E	33	2.3	0.1	12	9
10598	JUL 31	1941 46.0	41.68S	174.09E	21	2.4	0.1	10	8
10603	JUL 31	2320 27.1	41.34S	174.66E	20	2.2	0.2	12	7
10607	AUG 01	0053 22.6	41.39S	174.55E	28	2.1	0.1	8	5
10614	AUG 01	0514 5.2	41.68S	174.21E	30	2.4	0.2	14	9
10617	AUG 01	0646 22.9	41.40S	173.68E	57	2.9	0.2	11	7
10619	AUG 01	0754 44.3	41.64S	174.63E	29	2.2	0.1	11	8
10625	AUG 01	1326 20.4	41.65S	174.74E	27	2.5	0.1	11	8
10626	AUG 01	1354 11.7	41.75S	174.45E	17	2.3	0.2	7	6
10633	AUG 01	2110 38.4	40.57S	175.23E	30	2.3	0.2	10	8
10636	AUG 01	2351 9.8	41.67S	174.98E	25	2.4	0.1	8	5
10640	AUG 02	0414 38.2	41.65S	174.99E	25	2.5	0.1	9	7
10651	AUG 02	1122 42.3	41.64S	173.85E	17	2.7	0.2	15	10
10662	AUG 02	2014 44.6	40.54S	175.94E	29	2.3	0.1	8	6
10668	AUG 03	0017 15.5	41.60S	173.90E	43	3.1	0.3	24	18
10669	AUG 03	0025 49.5	40.55S	174.66E	30	2.4	0.2	11	8
10684	AUG 03	1525 12.2	40.86S	175.88E	26	2.3	0.1	10	7
10698	AUG 03	2345 40.1	40.57S	175.77E	24	2.4	0.2	13	9
10700	AUG 04	0015 26.5	40.83S	175.89E	33R	2.1	0.2	6	5
10705	AUG 04	0226 50.3	41.36S	173.82E	50	2.6	0.2	8	6
10708	AUG 04	0425 26.4	40.81S	175.14E	40	3.3	0.2	29	20
10711	AUG 04	0559 32.1	40.87S	175.55E	29	2.1	0.2	13	10
10712	AUG 04	0559 35.4	40.89S	175.50E	21	2.8	0.2	19	16
10720	AUG 04	1251 16.6	41.01S	175.63E	26	3.7	0.2	37	26
10724	AUG 04	1603 22.5	41.20S	175.19E	28	2.3	0.1	15	10
10731	AUG 04	2030 25.2	41.41S	174.41E	33	2.4	0.2	13	9
10733	AUG 04	2256 29.5	40.79S	174.46E	5R	2.0	0.2	7	5
10735	AUG 05	0050 36.2	40.89S	175.48E	19	2.7	0.2	18	13
10753	AUG 05	1129 52.2	40.63S	174.74E	37	2.1	0.1	10	7
10758	AUG 05	1309 12.4	41.66S	174.20E	29	2.3	0.1	13	8
10781	AUG 06	0606 13.5	40.99S	175.63E	28	2.8	0.2	18	12
10786	AUG 06	0955 50.2	40.52S	175.24E	35	2.3	0.2	7	5
10788	AUG 06	1019 0.2	41.65S	174.21E	24	2.3	0.2	17	11
10796	AUG 06	1312 45.8	41.98S	173.86E	9	2.3	0.1	6	3

NUM	DATE	TIME	LAT	LONG	DEP	MAG	Rsd	NP	NS
10803	AUG 06	1549 24.6	41.77S	174.52E	31	2.2	0.2	7	6
10805	AUG 06	1710 13.1	41.02S	174.95E	28	2.8	0.1	20	13
10814	AUG 07	0223 2.2	40.87S	175.36E	27	2.1	0.2	11	9
10818	AUG 07	0903 49.8	41.68S	174.51E	31	2.4	0.2	16	13
10820	AUG 07	1353 43.6	40.96S	175.23E	34	2.7	0.1	15	10
10825	AUG 07	1502 22.1	41.07S	175.95E	31	2.2	0.2	9	8
10826	AUG 07	1506 52.5	41.54S	174.08E	5R	2.5	0.3	18	13
10830	AUG 07	1833 47.8	41.09S	174.89E	31	2.1	0.2	9	6
10832	AUG 07	1954 20.5	40.56S	174.73E	49	3.2	0.2	26	21
10847	AUG 08	0733 39.6	41.24S	174.64E	29	2.2	0.1	10	7
10855	AUG 08	1153 12.8	41.99S	173.83E	11	2.6	0.3	12	8
10856	AUG 08	1337 23.8	41.16S	174.47E	34	4.2F	0.2	41	31
10858	AUG 08	1349 30.9	41.16S	174.50E	33	3.1	0.3	28	20
10861	AUG 08	1437 28.5	41.42S	173.63E	74	4.0F	0.2	36	24
10865	AUG 08	1547 36.6	40.57S	175.17E	41	3.2	0.3	34	28
10868	AUG 08	1858 57.9	41.01S	175.60E	25	2.9	0.2	19	13
10872	AUG 09	1056 12.2	41.29S	175.69E	14	2.2	0.1	10	7
10875	AUG 09	1330 30.4	40.80S	175.11E	28	2.8	0.2	18	13
10876	AUG 09	1459 23.4	40.97S	175.24E	27	2.5	0.2	15	10
10883	AUG 10	0231 2.1	40.95S	175.15E	31	2.4	0.1	12	9
10886	AUG 10	0701 21.9	41.40S	173.61E	60	2.7	0.2	18	11
10887	AUG 10	0706 52.6	40.80S	174.97E	63	3.1	0.2	35	27
10890	AUG 10	0729 23.5	41.60S	174.23E	5R	2.2	0.1	10	6
10893	AUG 10	1157 23.5	41.16S	174.03E	61	3.3	0.2	33	22
10895	AUG 10	1250 1.7	41.15S	174.73E	53	2.2	0.1	9	7
10901	AUG 10	1829 44.0	41.19S	174.48E	34	3.1	0.3	29	21
10906	AUG 10	2239 37.6	41.43S	174.72E	27	2.6	0.1	24	16
10908	AUG 11	0312 56.4	41.28S	174.44E	14	2.3	0.2	11	8
10909	AUG 11	0432 52.2	41.29S	174.84E	24	2.3	0.1	13	9
10917	AUG 11	1008 2.3	41.67S	174.21E	23	2.3	0.3	15	9
10918	AUG 11	1051 26.0	41.86S	174.54E	33R	2.8	0.2	8	5
10927	AUG 11	1553 7.2	41.21S	173.82E	47	2.4	0.3	7	5
10933	AUG 11	2052 29.5	40.59S	174.23E	64	2.7	0.3	12	7
10934	AUG 11	2153 45.2	41.04S	175.40E	25	2.1	0.2	8	6
10936	AUG 11	2336 51.9	41.12S	174.81E	26	2.3	0.1	11	8
10938	AUG 12	0132 37.9	40.63S	174.66E	68	2.4	0.1	8	5
10942	AUG 12	0250 42.1	41.51S	174.69E	27	2.2	0.1	9	7
10945	AUG 12	0442 58.1	40.77S	175.38E	22	2.1	0.1	9	7
10957	AUG 12	0947 32.7	40.90S	175.13E	26	2.5	0.3	15	10
10958	AUG 12	1027 1.2	41.28S	175.20E	17	2.6	0.1	16	12
10959	AUG 12	1029 21.4	41.28S	175.20E	18	2.3	0.1	9	7
10965	AUG 12	1517 3.9	41.41S	175.02E	25	2.0	0.1	14	10
10969	AUG 12	1726 56.2	41.58S	174.47E	12R	2.0	0.2	10	9
10995	AUG 14	0720 13.0	41.14S	175.56E	16	2.4	0.1	9	7
10998	AUG 14	1230 10.1	41.26S	175.16E	25	3.0	0.2	16	13

NUM	DATE	TIME	LAT	LONG	DEP	MAG	Rsd	NP	NS
11001	AUG 14	1512 53.2	40.54S	174.71E	83	2.8	0.2	7	5
11003	AUG 14	2035 6.4	41.21S	174.56E	54	2.7	0.0	9	8
11007	AUG 15	0453 43.2	40.92S	175.69E	28	3.2	0.1	14	12
11015	AUG 15	1446 46.6	41.23S	173.76E	73	2.5	0.2	18	10
11023	AUG 15	2314 55.0	40.97S	175.78E	37	2.1	0.1	9	7
11032	AUG 16	1338 59.5	40.84S	175.06E	35	2.2	0.2	7	5
11044	AUG 17	0109 44.2	40.80S	175.09E	39	2.1	0.2	9	7
11063	AUG 17	2138 35.6	41.34S	174.84E	29	2.5	0.1	15	12
11071	AUG 18	0200 4.5	41.67S	174.21E	26	3.0	0.3	24	16
11073	AUG 18	0219 22.6	41.53S	174.42E	12R	2.0	0.4	12	10
11076	AUG 18	0334 14.8	41.73S	173.74E	44	2.5	0.1	11	6
11077	AUG 18	0456 2.7	41.66S	174.20E	28	3.0	0.3	28	20
11079	AUG 18	1032 21.0	40.76S	175.07E	47	2.2	0.2	8	7
11080	AUG 18	1042 45.3	41.71S	174.26E	5R	3.2	0.3	28	20
11082	AUG 18	1202 25.1	41.71S	174.27E	5R	2.3	0.2	13	9
11103	AUG 19	0403 44.5	41.56S	173.67E	41	2.5	0.2	10	6
11108	AUG 19	1136 27.5	41.09S	175.06E	27	2.0	0.1	7	6
11110	AUG 19	1145 0.9	41.63S	175.06E	29	2.7	0.2	11	8
11112	AUG 19	1152 39.2	41.09S	175.06E	27	2.8	0.1	15	11
11117	AUG 19	1530 31.8	41.54S	174.10E	32	2.5	0.2	16	12
11123	AUG 20	0409 45.6	41.65S	174.34E	18	2.3	0.2	10	7
11126	AUG 20	0931 21.9	40.86S	174.30E	46	2.3	0.2	11	8
11133	AUG 20	1630 8.9	41.01S	174.98E	43	2.7	0.1	10	8
11135	AUG 20	2024 40.4	41.01S	174.71E	30	2.7	0.1	16	13
11139	AUG 21	0310 13.1	41.12S	174.09E	54	2.7	0.2	14	10
11173	AUG 21	1107 33.4	41.54S	174.88E	18	2.1	0.1	13	10
11221	AUG 21	1638 38.3	41.64S	173.96E	14	2.6	0.2	9	5
11231	AUG 21	1730 1.5	40.87S	174.74E	13	2.6	0.1	10	7
11267	AUG 22	0024 29.9	40.50S	174.48E	33R	2.6	0.2	12	8
11302	AUG 22	0842 51.2	41.67S	174.19E	32	2.9	0.2	20	14
11304	AUG 22	0852 19.4	41.91S	174.15E	12R	2.2	0.2	11	9
11310	AUG 22	1015 48.3	41.98S	174.07E	26	2.4	0.2	9	5
11313	AUG 22	1046 9.1	41.00S	173.72E	63	2.7	0.2	10	6
11329	AUG 22	1322 58.0	41.09S	175.92E	31	2.1	0.2	9	6
11355	AUG 22	1741 17.0	41.70S	174.13E	30	2.2	0.2	11	8
11361	AUG 22	1923 47.3	41.11S	173.93E	51	2.5	0.2	10	7
11371	AUG 23	0024 57.0	41.98S	175.09E	31	2.6	0.1	13	9
11372	AUG 23	0037 50.7	40.61S	174.18E	54	2.8	0.5	17	11
11393	AUG 23	1100 0.9	41.40S	174.28E	61	2.1	0.1	7	5
11406	AUG 23	2017 29.0	41.07S	175.34E	29	2.2	0.1	9	6
11414	AUG 23	2304 30.9	40.55S	174.43E	29	2.3	0.3	8	6
11420	AUG 24	0045 48.3	41.32S	174.92E	29	2.4	0.1	13	9
11421	AUG 24	0052 46.8	41.30S	175.31E	29	3.3	0.2	29	22
11426	AUG 24	0207 45.6	40.78S	174.39E	74	2.4	0.2	10	6
11462	AUG 24	1333 57.2	41.20S	173.98E	50	2.2	0.2	9	6

NUM	DATE	TIME	LAT	LONG	DEP	MAG	Rsd	NP	NS
11463	AUG 24	1408 32.2	41.08S	173.66E	76	3.0	0.3	18	11
11464	AUG 24	1420 49.6	40.58S	174.18E	59	3.4	0.4	35	24
11465	AUG 24	1422 33.7	40.57S	174.20E	63	2.8	0.3	19	12
11510	AUG 25	0235 37.0	40.59S	174.39E	72	2.3	0.1	8	6
11521	AUG 25	0505 39.5	41.38S	175.33E	14	2.6	0.1	12	9
11537	AUG 25	1135 13.7	41.29S	174.53E	36	2.1	0.1	9	6
11549	AUG 25	1641 37.8	40.63S	174.08E	100	2.9	0.2	11	9
11551	AUG 25	1700 8.9	40.63S	174.23E	78	2.2	0.0	8	5
11553	AUG 25	1840 20.5	40.86S	174.76E	17	2.1	0.1	10	7
11577	AUG 26	0430 58.4	41.04S	175.40E	25	2.3	0.1	12	8
11587	AUG 26	0901 47.8	41.03S	175.41E	26	2.0	0.0	8	6
11606	AUG 26	1449 0.5	40.88S	174.77E	15	2.1	0.1	9	6
11611	AUG 26	1629 57.8	41.41S	175.43E	15	2.6	0.1	13	9
11622	AUG 26	2126 43.8	40.99S	174.64E	45	2.2	0.1	6	4
11628	AUG 27	0331 7.6	40.92S	174.49E	50	2.2	0.3	13	9
11632	AUG 27	0516 24.6	41.07S	175.39E	27	3.0	0.3	26	20
11636	AUG 27	0742 57.5	41.03S	175.38E	22	2.7	0.1	13	10
11640	AUG 27	0905 30.0	40.89S	174.82E	45	2.2	0.1	11	7
11646	AUG 27	0957 30.7	40.89S	174.56E	44	3.2	0.2	33	26
11647	AUG 27	1006 37.0	41.40S	175.43E	14	2.2	0.1	11	8
11657	AUG 27	1434 54.1	41.05S	175.95E	31	2.4	0.2	9	7
11669	AUG 27	1748 8.3	41.68S	174.59E	21	2.0	0.1	6	4
11681	AUG 27	2301 47.8	40.73S	175.34E	28	2.6	0.2	9	8
11684	AUG 28	0030 30.1	40.96S	175.50E	24	2.2	0.1	7	6
11703	AUG 28	0434 12.9	41.26S	175.23E	26	2.3	0.1	12	8
11709	AUG 28	0812 18.2	41.50S	174.35E	12R	2.2	0.3	17	12
11737	AUG 28	2010 10.1	41.74S	174.13E	33	2.4	0.3	17	12
11759	AUG 29	0713 52.0	41.21S	175.70E	26	2.5	0.1	14	11
11780	AUG 29	1717 42.2	41.14S	174.58E	35	2.5	0.1	17	12
11782	AUG 29	1736 20.6	40.88S	175.06E	55	2.3	0.1	12	10
11798	AUG 30	0509 31.9	40.75S	174.40E	52	3.1	0.3	40	28
11813	AUG 30	1319 57.2	41.97S	174.23E	23	2.4	0.2	14	10
11817	AUG 30	1543 5.6	41.63S	174.63E	27	2.2	0.1	7	5
11828	AUG 30	2157 45.3	41.02S	175.25E	25	2.4	0.1	9	8
11854	AUG 31	0548 52.9	41.68S	174.57E	31	2.6	0.1	13	9
11862	AUG 31	0745 33.1	40.73S	174.68E	67	2.2	0.1	11	8
11896	AUG 31	1637 2.3	41.45S	174.49E	59	3.1	0.1	30	23
11901	AUG 31	1753 44.7	41.00S	175.44E	28	2.5	0.1	11	8
11906	AUG 31	1904 7.8	41.13S	175.78E	31	2.5	0.2	12	8
11908	AUG 31	1938 52.8	41.36S	175.03E	25	2.1	0.1	11	9
11911	AUG 31	2113 52.4	41.71S	174.52E	28	2.5	0.1	15	10
11913	AUG 31	2331 34.7	41.01S	174.63E	62	2.3	0.2	10	7
11920	SEP 01	0204 42.9	41.68S	174.31E	13	2.2	0.3	14	10
11944	SEP 01	1242 20.5	41.53S	174.08E	12R	2.3	0.3	19	14
11957	SEP 01	2216 28.7	40.52S	175.05E	32	2.0	0.2	9	6

NUM	DATE	TIME	LAT	LONG	DEP	MAG	Rsd	NP	NS
11965	SEP 02	0116 57.0	40.84S	174.34E	54	2.2	0.2	9	7
11972	SEP 02	0539 29.1	41.05S	173.65E	57	2.2	0.1	9	6
11977	SEP 02	0618 54.0	41.72S	174.48E	33	2.7	0.2	13	9
11986	SEP 02	0857 22.8	41.39S	174.01E	45	3.1	0.3	35	23
11987	SEP 02	0903 4.9	41.05S	174.85E	50	2.1	0.1	9	8
11993	SEP 02	1403 45.9	41.28S	174.83E	28	2.0	0.2	14	10
12006	SEP 02	1925 22.2	41.26S	174.76E	45	2.3	0.1	13	10
12010	SEP 02	2040 8.8	41.27S	175.30E	24	2.6	0.1	14	9
12013	SEP 02	2208 58.9	40.66S	173.96E	74	2.5	0.3	9	7
12028	SEP 03	0708 34.9	41.73S	173.74E	13	2.5	0.3	20	13
12048	SEP 03	1306 52.2	41.75S	174.30E	10	2.3	0.3	16	13
12081	SEP 04	0821 53.6	41.16S	174.45E	34	2.3	0.2	13	10
12093	SEP 04	1333 17.4	40.54S	175.23E	12R	3.1	0.4	35	30
12096	SEP 04	1502 28.6	41.15S	174.80E	30	2.4	0.1	15	12
12098	SEP 04	1735 12.4	41.06S	174.66E	56	2.4	0.1	11	9
12105	SEP 05	0056 35.0	41.32S	174.08E	40	2.7	0.3	18	13
12113	SEP 05	1132 39.8	40.78S	174.72E	37	2.4	0.2	12	9
12115	SEP 05	1345 3.4	40.96S	175.63E	19	2.5	0.2	12	9
12117	SEP 05	1353 5.9	41.28S	174.03E	42	2.2	0.2	9	6
12120	SEP 05	1514 13.7	41.34S	174.07E	42	2.1	0.0	6	4
12139	SEP 05	2128 49.9	41.02S	175.41E	26	2.6	0.1	14	11
12144	SEP 05	2307 33.7	40.75S	174.25E	51	3.2	0.3	22	16
12146	SEP 05	2344 52.6	40.67S	174.34E	48	2.3	0.1	7	6
12159	SEP 06	1059 43.7	41.07S	175.05E	18	2.0	0.2	13	10
12172	SEP 06	1830 14.8	40.75S	174.79E	5R	2.5	0.2	12	10
12176	SEP 06	1958 36.8	41.04S	174.81E	52	2.6	0.1	12	9
12190	SEP 07	0537 23.2	41.51S	173.66E	201	2.7	0.3	8	5
12191	SEP 07	0603 42.4	41.07S	174.52E	58	2.1	0.1	9	6
12203	SEP 07	1211 30.0	41.20S	174.51E	36	2.2	0.2	11	8
12208	SEP 07	1814 1.3	41.46S	174.35E	15	2.8	0.3	27	22
12213	SEP 07	2204 39.5	41.58S	175.37E	21	2.7	0.2	19	14
12214	SEP 07	2249 45.9	40.85S	175.89E	32	2.4	0.2	10	8
12217	SEP 08	0013 45.3	41.57S	173.71E	45	3.5	0.2	34	23
12224	SEP 08	0417 40.3	40.80S	174.77E	42	2.8	0.2	20	15
12229	SEP 08	0756 19.4	40.65S	174.39E	76	2.7	0.3	10	6
12238	SEP 08	1035 0.1	40.98S	175.55E	23	2.8	0.2	17	13
12243	SEP 08	1249 2.9	41.73S	174.50E	27	2.1	0.1	11	9
12265	SEP 08	2045 24.5	41.75S	174.51E	37	2.5	0.1	12	10
12266	SEP 08	2224 7.1	40.53S	174.07E	70	2.9	0.2	26	22
12279	SEP 09	0511 55.8	41.69S	174.55E	12R	2.0	0.3	9	6
12294	SEP 09	1000 38.1	40.97S	175.43E	29	2.4	0.2	12	8
12314	SEP 09	1905 40.1	41.55S	175.37E	20	2.4	0.3	14	10
12318	SEP 09	2127 5.4	40.94S	175.67E	23	2.2	0.1	10	8
12328	SEP 09	2359 9.5	41.18S	174.46E	37	2.2	0.1	11	8
12330	SEP 10	0038 31.1	41.15S	173.90E	49	2.5	0.2	11	7

NUM	DATE	TIME	LAT	LONG	DEP	MAG	Rsd	NP	NS
12337	SEP 10	0151 23.0	40.51S	174.79E	5R	2.3	0.3	11	8
12354	SEP 10	0745 42.5	41.47S	174.36E	12R	2.3	0.2	11	8
12358	SEP 10	0824 12.1	41.44S	174.34E	21	2.5	0.2	16	12
12360	SEP 10	0902 53.7	41.77S	173.75E	12R	2.0	0.2	8	5
12363	SEP 10	0919 14.8	41.49S	174.17E	59	2.7	0.1	15	11
12365	SEP 10	1001 29.4	41.74S	174.28E	13	2.4	0.2	15	11
12374	SEP 10	1334 45.0	41.48S	174.35E	12R	2.0	0.3	10	8
12380	SEP 10	1410 8.9	40.52S	174.31E	60	3.3	0.3	36	26
12427	SEP 11	0319 42.2	41.60S	173.68E	43	3.2	0.3	21	16
12445	SEP 11	0842 19.1	41.19S	174.59E	59	2.0	0.1	10	6
12449	SEP 11	0914 3.1	40.66S	175.93E	11	3.3	0.3	28	22
12463	SEP 11	1259 38.7	40.87S	174.28E	46	2.8	0.3	22	17
12464	SEP 11	1316 0.8	41.00S	175.42E	27	2.3	0.1	13	10
12468	SEP 11	1433 36.1	40.52S	174.07E	88	2.2	0.1	8	6
12469	SEP 11	1504 18.1	40.52S	175.88E	21	2.1	0.1	7	5
12474	SEP 11	1529 26.6	41.88S	174.79E	29	3.0	0.2	27	19
12497	SEP 11	2314 12.8	41.22S	175.13E	28	2.0	0.2	8	5
12502	SEP 12	0026 7.4	41.30S	174.10E	45	2.6	0.2	15	12
12512	SEP 12	0256 35.5	40.56S	174.35E	89	3.7	0.3	39	30
12517	SEP 12	0343 44.4	41.02S	174.08E	52	2.0	0.2	11	7
12538	SEP 12	1307 6.5	41.54S	173.70E	73	2.2	0.0	7	5
12539	SEP 12	1411 24.0	40.92S	175.10E	32	2.4	0.2	11	9
12551	SEP 12	2214 18.6	41.51S	174.00E	35	2.3	0.2	11	7
12557	SEP 13	0100 19.4	41.66S	174.32E	12R	2.2	0.2	11	6
12564	SEP 13	0229 15.8	41.80S	174.34E	12R	2.2	0.3	17	12
12568	SEP 13	0344 23.0	41.26S	174.86E	25	2.6	0.1	14	12
12571	SEP 13	0424 7.9	41.87S	174.03E	14	2.0	0.3	15	10
12572	SEP 13	0425 22.3	41.90S	174.07E	12R	2.5	0.4	19	14
12580	SEP 13	0854 31.2	41.33S	174.12E	42	2.1	0.1	11	8
12587	SEP 13	1027 14.4	40.83S	175.30E	27	2.4	0.2	13	12
12598	SEP 13	1546 50.8	41.07S	174.45E	66	2.2	0.1	11	8
12612	SEP 13	1956 32.6	41.81S	174.69E	5R	2.3	0.2	9	6
12622	SEP 13	2210 26.5	41.94S	173.92E	5R	2.3	0.2	15	10
12639	SEP 14	1142 0.5	41.38S	175.00E	27	2.3	0.1	14	10
12641	SEP 14	1447 14.9	41.09S	174.02E	49	2.6	0.2	17	12
12642	SEP 14	1500 40.0	40.65S	174.97E	32	2.5	0.2	17	12
12647	SEP 14	1935 2.1	41.29S	175.21E	21	2.2	0.1	10	8
12650	SEP 14	2130 34.3	41.23S	174.33E	36	3.1	0.3	24	20
12654	SEP 15	0053 47.0	41.01S	175.59E	26	3.0	0.3	18	15
12655	SEP 15	0305 28.4	40.86S	175.10E	32	2.1	0.2	11	8
12659	SEP 15	0456 7.6	40.87S	174.70E	48	2.5	0.1	11	8
12664	SEP 15	0902 45.3	41.01S	175.44E	32	2.1	0.1	8	7
12673	SEP 15	1403 1.3	40.86S	174.75E	13	2.6	0.3	21	14
12675	SEP 15	1616 17.8	40.72S	174.83E	13	2.2	0.3	16	13
12712	SEP 16	1410 47.8	40.97S	175.02E	41	2.3	0.1	14	11

NUM	DATE	TIME	LAT	LONG	DEP	MAG	Rsd	NP	NS
12715	SEP 16	1528 24.8	41.08S	174.80E	32	2.2	0.1	11	7
12721	SEP 16	1731 29.3	41.01S	175.43E	27	2.4	0.1	13	9
12723	SEP 16	1855 41.3	40.91S	175.73E	29	2.3	0.1	11	8
12737	SEP 17	0314 36.8	41.90S	174.19E	9	3.4	0.3	32	23
12749	SEP 17	1534 49.9	41.95S	174.16E	17	2.2	0.2	11	8
12763	SEP 18	0227 44.5	41.37S	174.89E	26	2.1	0.1	8	7
12766	SEP 18	0349 2.0	41.15S	174.75E	31	2.7	0.1	19	13
12769	SEP 18	0653 60.0	40.57S	174.41E	32	3.0	0.2	26	20
12773	SEP 18	0712 17.6	40.73S	174.29E	55	3.1	0.3	30	22
12778	SEP 18	1007 48.2	41.04S	175.93E	31	2.5	0.2	11	8
12795	SEP 18	2306 22.4	40.96S	174.95E	44	2.1	0.1	6	5
12799	SEP 19	0133 27.4	41.14S	174.60E	35	2.1	0.1	13	8
12801	SEP 19	0307 36.8	41.36S	174.21E	37	2.1	0.2	9	6
12835	SEP 19	2141 45.0	41.88S	174.16E	12R	2.3	0.3	15	11
12836	SEP 19	2148 57.7	40.69S	174.80E	5R	2.5	0.3	13	12
12846	SEP 20	0249 59.4	41.78S	174.01E	14	2.5	0.1	5	3
12852	SEP 20	1047 14.6	40.70S	174.31E	82	3.2	0.2	40	28
12854	SEP 20	1133 44.4	41.72S	174.00E	35	2.6	0.2	22	14
12864	SEP 20	1623 20.4	41.08S	175.05E	29	2.2	0.1	8	6
12865	SEP 20	1705 52.0	41.15S	174.50E	33	2.9	0.4	28	19
12869	SEP 20	1959 50.1	41.28S	174.72E	25	2.4	0.2	20	15
12870	SEP 20	2000 36.1	41.29S	174.71E	26	2.2	0.2	11	9
12871	SEP 20	2006 41.9	41.29S	174.71E	26	2.2	0.1	10	8
12874	SEP 21	0148 39.6	40.98S	174.57E	60	2.4	0.1	11	7
12878	SEP 21	0506 44.5	41.12S	175.00E	29	2.1	0.1	8	6
12880	SEP 21	0711 35.1	41.63S	174.77E	31	2.3	0.2	12	10
12883	SEP 21	0843 44.3	41.11S	174.10E	55	3.2	0.2	26	18
12911	SEP 21	2144 6.4	40.88S	174.64E	56	2.3	0.2	9	6
12918	SEP 22	0239 53.4	40.51S	174.47E	29	2.8	0.3	20	16
12922	SEP 22	0532 23.8	41.07S	174.80E	54	2.7	0.2	15	11
12958	SEP 23	0243 41.2	41.25S	175.24E	24	2.3	0.1	11	8
12970	SEP 23	0903 9.2	41.66S	174.30E	5R	2.1	0.3	12	8
12974	SEP 23	1111 36.3	41.73S	173.86E	38	3.4	0.3	32	22
12975	SEP 23	1230 18.9	41.42S	173.64E	59	2.1	0.2	10	7
12979	SEP 23	1332 12.2	41.23S	174.55E	33	2.0	0.2	11	8
12985	SEP 23	1548 10.2	41.26S	175.19E	22	2.5	0.1	15	11
12986	SEP 23	1607 49.9	41.73S	173.87E	34	3.0	0.4	31	20
12991	SEP 23	1959 6.9	40.52S	174.21E	56	3.0	0.2	17	12
12994	SEP 23	2228 40.3	40.99S	175.33E	19	2.6	0.1	10	7
13001	SEP 24	0510 52.0	41.25S	175.32E	25	2.9	0.1	13	10
13002	SEP 24	0514 40.6	41.26S	175.31E	25	3.0	0.1	16	11
13039	SEP 24	1854 45.8	41.26S	175.60E	24	3.1	0.2	20	15
13101	SEP 26	1303 19.2	41.88S	174.07E	12R	2.3	0.4	20	15
13128	SEP 27	0032 38.7	41.19S	174.64E	32	2.6	0.1	18	14
13130	SEP 27	0146 0.2	41.53S	173.51E	81	3.4	0.3	35	23

NUM	DATE	TIME	LAT	LONG	DEP	MAG	Rsd	NP	NS
13132	SEP 27	0431 52.1	41.40S	175.06E	27	2.4	0.1	13	11
13134	SEP 27	0456 45.1	40.59S	175.57E	33R	2.3	0.3	10	5
13144	SEP 27	0951 29.8	41.09S	174.59E	57	2.2	0.1	9	6
13152	SEP 27	1857 24.2	41.03S	174.53E	54	2.1	0.1	9	6
13167	SEP 28	0338 57.2	41.60S	174.65E	31	2.5	0.2	14	12
13168	SEP 28	0348 1.6	40.74S	174.24E	57	2.3	0.2	7	6
13212	SEP 29	0053 20.9	41.18S	174.46E	36	2.4	0.2	16	13
13215	SEP 29	0125 27.6	41.39S	174.91E	29	2.2	0.1	11	9
13217	SEP 29	0245 46.8	40.78S	175.85E	27	2.8	0.1	10	8
13243	SEP 29	0901 55.5	41.61S	173.69E	44	2.9	0.3	24	17
13252	SEP 29	1207 26.3	40.75S	175.10E	32	2.1	0.1	9	7
13253	SEP 29	1207 44.2	40.74S	175.05E	36	2.0	0.1	5	4
13265	SEP 29	1511 53.0	41.70S	174.13E	16	3.1	0.3	28	20
13281	SEP 30	0449 26.2	41.69S	173.92E	15	2.5	0.2	15	11
13282	SEP 30	0556 6.9	40.72S	174.51E	70	3.1	0.2	20	14
13288	SEP 30	0748 21.2	41.01S	173.95E	76	2.3	0.4	7	4
13292	SEP 30	1135 29.0	41.42S	174.99E	26	2.9	0.2	24	18
13295	SEP 30	1356 44.9	41.71S	174.33E	34	2.2	0.2	11	8
13296	SEP 30	1426 44.7	40.91S	175.71E	28	2.4	0.2	13	10
13299	SEP 30	1514 2.4	40.91S	175.72E	28	2.3	0.1	10	8
13301	SEP 30	1615 47.4	40.87S	174.74E	15	2.1	0.1	10	6
13302	SEP 30	1644 38.2	41.06S	175.70E	24	2.6	0.2	17	14
13309	SEP 30	1923 17.1	41.24S	174.65E	33	2.6	0.2	21	14
13317	SEP 30	2138 41.9	41.70S	174.34E	14	2.4	0.2	15	11
13332	OCT 01	1108 3.7	41.05S	173.58E	73	2.8	0.3	20	12
13341	OCT 01	1451 52.8	40.60S	174.25E	60	2.4	0.2	17	12
13357	OCT 01	2359 39.9	41.38S	173.78E	53	3.0	0.3	17	13
13376	OCT 02	1008 16.2	41.38S	173.67E	48	2.1	0.2	11	6
13381	OCT 02	1422 34.2	41.09S	173.77E	58	2.6	0.3	22	16
13398	OCT 02	2311 11.1	41.34S	174.95E	26	2.1	0.1	10	7
13399	OCT 02	2322 9.1	41.58S	174.23E	20	2.2	0.4	11	7
13406	OCT 03	0417 16.4	40.99S	175.59E	29	2.7	0.1	17	12
13408	OCT 03	0552 46.4	40.96S	175.51E	20	2.9	0.3	23	18
13409	OCT 03	0610 7.8	41.68S	174.27E	25	2.1	0.1	13	9
13431	OCT 03	1616 21.9	40.71S	173.95E	95	3.3	0.3	30	21
13459	OCT 04	1424 4.1	41.57S	174.39E	25	2.0	0.1	6	5
13460	OCT 04	1424 40.5	40.99S	175.63E	26	2.1	0.1	7	6
13484	OCT 05	0802 11.8	41.38S	175.35E	38	2.7	0.2	25	19
13499	OCT 05	1347 13.2	41.50S	173.96E	38	2.4	0.3	22	17
13504	OCT 05	1430 39.4	40.89S	174.25E	55	2.6	0.2	19	13
13506	OCT 05	1458 54.0	41.76S	174.50E	12R	2.0	0.2	6	5
13516	OCT 05	1930 9.5	41.49S	174.60E	16	2.0	0.1	8	5
13525	OCT 06	0121 46.6	41.53S	174.49E	18	3.5	0.2	31	22
13530	OCT 06	0656 4.0	40.55S	173.96E	90	2.4	0.1	7	5
13532	OCT 06	0728 42.3	41.58S	174.65E	33	2.0	0.1	8	6

NUM	DATE	TIME	LAT	LONG	DEP	MAG	Rsd	NP	NS
13539	OCT 06	1036 55.8	41.26S	174.50E	35	2.5	0.2	22	16
13541	OCT 06	1202 26.1	41.51S	174.48E	19	2.3	0.2	18	13
13543	OCT 06	1323 57.7	41.00S	174.46E	13	2.4	0.3	19	14
13562	OCT 07	0019 44.5	40.93S	174.81E	50	3.6	0.2	46	33
13565	OCT 07	0214 56.0	40.93S	175.07E	32	2.4	0.2	15	11
13567	OCT 07	0232 18.2	41.21S	174.58E	34	2.5	0.2	14	12
13571	OCT 07	0657 19.3	41.46S	174.35E	18	2.1	0.2	11	6
13573	OCT 07	0923 22.4	41.73S	174.24E	15	2.6	0.3	17	12
13577	OCT 07	1100 22.0	41.59S	174.65E	28	2.3	0.1	12	9
13578	OCT 07	1113 32.2	40.71S	174.80E	15	2.9	0.2	30	24
13582	OCT 07	1337 41.4	41.17S	173.76E	53	2.2	0.1	13	9
13588	OCT 07	1746 45.6	40.69S	175.80E	29	2.9	0.3	18	15
13594	OCT 07	2229 36.2	41.31S	174.57E	41	3.0	0.2	26	20
13595	OCT 07	2256 24.0	41.29S	175.29E	28	2.2	0.1	11	8
13599	OCT 08	0144 39.8	41.67S	174.20E	5R	2.4	0.2	23	15
13629	OCT 08	0813 8.8	41.31S	174.70E	26	3.2	0.3	28	22
13632	OCT 08	1003 53.5	41.35S	174.41E	35	2.9	0.2	24	18
13661	OCT 08	1927 34.7	40.98S	174.46E	5R	4.8F	0.2	58	41
13666	OCT 08	2233 54.9	41.64S	174.55E	48	3.1	0.2	29	21
13667	OCT 08	2353 12.0	40.93S	174.46E	12R	2.1	0.2	9	6
13677	OCT 09	0656 32.1	41.35S	175.40E	15	2.0	0.1	7	5
13680	OCT 09	1047 40.8	41.00S	174.15E	65	2.1	0.2	7	6
13681	OCT 09	1129 51.9	41.60S	174.52E	32	2.1	0.2	7	6
13688	OCT 09	1304 26.0	41.05S	174.88E	5R	2.8F	0.2	26	19
13690	OCT 09	1319 10.1	41.77S	174.66E	12R	2.1	0.2	9	6
13696	OCT 09	1728 45.8	41.58S	173.68E	45	2.2	0.2	9	6
13704	OCT 09	2201 49.8	41.42S	174.23E	34	2.2	0.2	10	8
13706	OCT 10	0247 40.5	41.78S	174.43E	34	2.6	0.1	10	7
13710	OCT 10	0522 24.5	41.80S	174.05E	32	2.3	0.1	9	5
13714	OCT 10	0910 45.9	41.92S	174.11E	5R	2.8	0.2	21	15
13715	OCT 10	1003 32.1	41.15S	175.04E	24	2.5	0.1	8	5
13718	OCT 10	1334 53.3	41.28S	175.24E	28	2.2	0.1	8	7
13726	OCT 10	1935 18.5	40.85S	175.63E	21	2.4	0.2	9	8
13727	OCT 10	2110 10.5	40.97S	175.24E	29	2.5	0.1	10	7
13732	OCT 11	0355 45.2	40.69S	174.94E	40	2.4	0.1	7	5
13737	OCT 11	0632 46.0	40.89S	174.94E	52	2.0	0.0	6	4
13745	OCT 11	1036 42.2	41.68S	173.94E	12R	2.5	0.2	11	8
13750	OCT 11	1313 49.2	41.27S	175.21E	11	2.0	0.1	6	5
13752	OCT 11	1342 48.8	41.17S	174.75E	31	2.1	0.1	8	6
13753	OCT 11	1426 35.2	40.80S	175.11E	29	2.7	0.2	18	14
13755	OCT 11	1507 56.4	41.73S	173.88E	5R	2.3	0.2	13	8
13757	OCT 11	1620 56.5	41.74S	173.88E	5R	2.5	0.2	17	12
13762	OCT 11	2300 25.8	40.85S	175.94E	21	2.8	0.2	15	12
13764	OCT 12	0107 25.0	40.92S	175.25E	24	2.6	0.3	17	12
13769	OCT 12	0423 55.0	41.76S	173.89E	10	2.2	0.2	17	11

NUM	DATE	TIME	LAT	LONG	DEP	MAG	Rsd	NP	NS
13770	OCT 12	0538 31.9	40.92S	175.25E	24	2.4	0.2	15	12
13777	OCT 12	1013 27.2	41.93S	174.11E	12R	2.6	0.4	23	18
13779	OCT 12	1155 39.3	41.75S	173.90E	11	3.4	0.4	36	24
13784	OCT 12	1421 38.9	41.63S	174.37E	12R	2.2	0.3	19	13
13796	OCT 12	1712 56.4	41.75S	173.89E	11	3.3	0.3	31	22
13797	OCT 12	1718 59.3	41.75S	173.89E	10	2.6	0.3	26	19
13810	OCT 12	2110 53.8	41.90S	174.09E	12R	2.5	0.3	10	7
13813	OCT 13	0232 12.0	41.94S	173.96E	12R	2.2	0.2	14	10
13829	OCT 13	1036 18.9	41.80S	173.93E	14	2.1	0.3	9	7
13840	OCT 13	1602 23.1	40.71S	174.84E	13	2.0	0.2	12	9
13853	OCT 14	0438 28.5	41.61S	174.17E	12R	2.2	0.2	7	4
13859	OCT 14	1328 17.5	41.13S	174.49E	59	2.2	0.1	11	7
13861	OCT 14	1413 23.4	41.03S	174.03E	52	2.7	0.3	19	12
13870	OCT 14	2114 45.4	40.87S	175.20E	23	2.4	0.2	15	12
13871	OCT 14	2135 42.5	40.78S	173.82E	65	2.7	0.4	18	13
13881	OCT 15	0453 38.2	40.53S	173.54E	12R	2.8	0.3	24	18
13906	OCT 15	2113 4.8	40.72S	174.74E	37	2.1	0.1	10	7
13910	OCT 15	2355 12.9	41.67S	174.28E	5R	2.7	0.3	27	18
13913	OCT 16	0123 32.6	41.30S	173.71E	74	3.8	0.3	36	23
13915	OCT 16	0304 4.1	41.75S	173.87E	10	2.4	0.2	19	13
13918	OCT 16	0504 1.1	41.12S	174.47E	40	3.0	0.1	20	14
13919	OCT 16	0616 54.4	40.82S	175.70E	45	2.2	0.2	7	5
13921	OCT 16	0732 28.7	40.52S	174.93E	27	2.3	0.1	8	6
13924	OCT 16	1026 21.0	40.62S	174.20E	57	2.9	0.3	21	16
13928	OCT 16	1156 4.5	41.57S	175.11E	25	2.3	0.1	14	9
13931	OCT 16	1259 0.9	41.25S	174.83E	52	2.2	0.1	13	9
13943	OCT 16	2102 36.1	40.61S	174.05E	82	3.7	0.3	46	34
13957	OCT 17	0648 50.2	41.09S	175.05E	26	2.3	0.1	12	9
13979	OCT 17	2008 26.9	41.01S	173.79E	62	2.4	0.3	14	10
13984	OCT 17	2140 1.0	41.14S	175.10E	10	2.0	0.2	10	8
13992	OCT 18	0124 17.4	41.34S	175.13E	25	2.1	0.1	10	8
13999	OCT 18	0626 1.5	40.51S	174.75E	24	2.3	0.1	11	8
14000	OCT 18	0751 58.1	41.59S	174.66E	29	2.1	0.2	11	9
14001	OCT 18	0759 7.9	41.59S	174.41E	5R	2.1	0.2	15	13
14009	OCT 18	1046 42.6	41.27S	174.96E	25	2.0	0.1	8	6
14013	OCT 18	1251 25.0	41.42S	174.99E	21	2.0	0.2	9	7
14014	OCT 18	1347 18.6	41.97S	173.87E	31	2.3	0.2	9	6
14018	OCT 18	1427 4.7	41.07S	174.92E	35	2.8F	0.2	27	23
14035	OCT 18	2311 3.7	41.60S	174.25E	12R	2.1	0.2	13	8
14038	OCT 19	0034 4.7	41.68S	174.13E	9	2.5	0.3	24	16
14045	OCT 19	0257 42.3	41.61S	173.83E	33R	2.7	0.4	5	4
14055	OCT 19	1040 30.1	41.87S	174.18E	12R	2.5	0.4	22	15
14057	OCT 19	1119 30.2	41.91S	174.20E	5R	2.2	0.3	9	6
14059	OCT 19	1235 22.2	41.99S	173.94E	12R	2.2	0.2	12	8
14061	OCT 19	1310 24.0	40.61S	174.41E	5R	2.5	0.3	10	8

NUM	DATE	TIME	LAT	LONG	DEP	MAG	Rsd	NP	NS
14063	OCT 19	1737 8.5	41.09S	175.04E	27	2.2	0.2	12	9
14073	OCT 19	2234 21.9	41.77S	174.34E	29	3.2	0.3	30	20
14081	OCT 20	0438 13.7	41.61S	174.43E	12R	2.0	0.2	7	6
14091	OCT 20	1403 7.2	40.73S	174.24E	63	2.6	0.2	13	9
14099	OCT 20	2126 25.1	41.43S	173.52E	86	2.8	0.3	21	13
14100	OCT 20	2145 58.5	40.92S	174.78E	5R	2.1	0.1	12	7
14102	OCT 20	2236 15.2	41.71S	174.12E	9	2.4	0.3	17	13
14148	OCT 21	0351 55.8	40.52S	176.00E	30	2.6	0.2	15	12
14166	OCT 21	0602 27.1	40.91S	174.78E	9	2.6	0.2	14	10
14167	OCT 21	0603 5.6	40.91S	174.80E	12	2.0	0.1	8	6
14170	OCT 21	0618 51.9	41.39S	174.60E	29	2.8	0.2	28	19
14186	OCT 21	0827 15.3	41.27S	173.52E	90	2.1	0.3	7	4
14243	OCT 21	2043 53.3	41.58S	174.39E	8	2.5	0.3	26	17
14244	OCT 21	2044 1.5	41.59S	174.41E	12	3.5	0.3	32	21
14245	OCT 21	2044 27.5	41.52S	174.39E	12R	2.4	0.2	7	5
14248	OCT 21	2102 44.4	41.60S	174.40E	12R	2.3	0.1	10	7
14250	OCT 21	2110 33.0	41.59S	174.41E	9	3.7	0.3	31	22
14251	OCT 21	2112 37.3	41.59S	174.40E	21	2.1	0.3	8	5
14252	OCT 21	2113 21.7	41.59S	174.40E	22	2.2	0.1	12	8
14253	OCT 21	2113 58.9	41.59S	174.41E	9	2.7	0.3	26	20
14254	OCT 21	2116 53.0	41.59S	174.40E	17	2.1	0.2	14	9
14255	OCT 21	2118 1.1	41.58S	174.40E	12	2.6	0.3	19	14
14256	OCT 21	2119 14.3	41.59S	174.43E	12R	3.3	0.3	32	23
14258	OCT 21	2121 58.5	41.60S	174.41E	12R	2.7	0.2	11	8
14259	OCT 21	2123 25.4	41.56S	174.39E	26	2.2	0.3	12	9
14262	OCT 21	2131 8.5	41.58S	174.41E	12R	2.0	0.2	11	8
14263	OCT 21	2135 14.4	41.59S	174.41E	9	2.9	0.3	30	21
14264	OCT 21	2135 28.3	41.53S	174.32E	12R	2.7	0.2	10	6
14265	OCT 21	2135 38.6	41.59S	174.42E	12R	2.7	0.2	7	4
14266	OCT 21	2136 43.9	41.59S	174.40E	9	3.6	0.2	30	24
14267	OCT 21	2138 57.9	41.59S	174.41E	9	2.4	0.2	15	13
14268	OCT 21	2139 10.5	41.57S	174.40E	12R	2.6	0.4	18	15
14269	OCT 21	2146 7.6	41.59S	174.41E	12R	2.4	0.3	18	13
14270	OCT 21	2152 12.3	41.58S	174.41E	8	2.4	0.3	25	16
14272	OCT 21	2213 58.7	41.58S	174.41E	12R	2.0	0.3	14	9
14273	OCT 21	2223 2.8	41.59S	174.41E	14	2.2	0.2	14	10
14274	OCT 21	2229 3.3	41.57S	174.41E	11	2.5	0.3	26	19
14276	OCT 21	2231 32.2	41.60S	174.42E	10	3.2	0.3	33	23
14277	OCT 21	2241 48.9	41.57S	174.41E	12R	2.0	0.3	14	10
14283	OCT 21	2329 33.3	41.59S	174.40E	11	3.2	0.2	27	23
14285	OCT 22	0027 22.4	41.57S	174.12E	19	2.4	0.1	13	9
14290	OCT 22	0203 28.3	41.59S	174.40E	11	4.8F	0.2	38	29
14291	OCT 22	0204 33.4	41.60S	174.39E	6	3.8	0.2	22	16
14292	OCT 22	0204 55.6	41.65S	174.37E	25	3.3	0.2	14	11
14293	OCT 22	0206 9.0	41.57S	174.40E	14	2.6	0.3	18	13

NUM	DATE	TIME	LAT	LONG	DEP	MAG	Rsd	NP	NS
14294	OCT 22	0206 59.8	41.59S	174.40E	5R	4.3F	0.3	35	25
14295	OCT 22	0208 5.4	41.61S	174.40E	12R	2.8	0.3	7	4
14296	OCT 22	0208 29.6	41.64S	174.41E	12R	2.7	0.2	7	5
14297	OCT 22	0209 19.6	41.58S	174.39E	12R	2.7	0.3	16	12
14298	OCT 22	0210 13.7	41.59S	174.42E	12R	2.1	0.2	9	7
14299	OCT 22	0211 11.5	41.62S	174.38E	18	2.6	0.3	19	16
14300	OCT 22	0212 9.6	41.58S	174.41E	10	2.2	0.3	18	16
14301	OCT 22	0212 20.5	41.58S	174.40E	10	2.8	0.3	23	19
14302	OCT 22	0214 18.9	40.64S	176.00E	25	3.3	0.3	26	19
14303	OCT 22	0214 20.1	41.57S	174.39E	22	2.4	0.2	12	9
14305	OCT 22	0217 55.9	41.59S	174.40E	11	2.3	0.3	18	13
14308	OCT 22	0225 16.2	41.60S	174.41E	9	3.1	0.3	25	21
14309	OCT 22	0226 13.5	41.59S	174.42E	11	3.4	0.3	27	23
14310	OCT 22	0229 7.4	41.60S	174.41E	5R	2.4	0.2	18	14
14311	OCT 22	0229 37.5	41.56S	174.40E	12R	2.3	0.3	18	16
14312	OCT 22	0229 42.4	41.59S	174.42E	5R	2.9	0.3	25	20
14313	OCT 22	0230 11.8	41.59S	174.43E	5R	2.4	0.3	17	13
14314	OCT 22	0231 14.8	41.58S	174.42E	10	3.7	0.3	32	22
14315	OCT 22	0232 39.4	41.58S	174.41E	10	2.9	0.3	28	21
14317	OCT 22	0233 33.1	41.59S	174.40E	9	3.0	0.3	26	19
14318	OCT 22	0240 6.8	41.58S	174.40E	14	2.2	0.2	17	11
14324	OCT 22	0303 36.2	41.59S	174.42E	8	2.5	0.3	24	17
14325	OCT 22	0305 18.0	41.57S	174.40E	11	2.5	0.3	19	16
14326	OCT 22	0310 16.4	41.58S	174.40E	14	2.2	0.2	13	10
14327	OCT 22	0323 33.6	41.59S	174.40E	10	2.7	0.3	23	18
14330	OCT 22	0347 45.1	41.59S	174.40E	13	2.2	0.2	16	11
14331	OCT 22	0353 29.7	40.64S	175.99E	29	3.1	0.3	26	20
14333	OCT 22	0358 9.3	41.57S	174.40E	19	2.4	0.3	17	13
14336	OCT 22	0412 13.1	41.59S	174.40E	11	2.4	0.3	17	12
14339	OCT 22	0444 11.2	41.58S	174.40E	10	2.1	0.3	19	14
14342	OCT 22	0505 59.3	41.58S	174.39E	14	2.2	0.3	17	13
14343	OCT 22	0510 23.1	41.59S	174.39E	12R	2.1	0.3	17	12
14344	OCT 22	0527 7.0	41.59S	174.40E	14	2.4	0.2	17	11
14345	OCT 22	0528 27.1	41.57S	174.39E	12R	2.3	0.3	18	13
14346	OCT 22	0528 50.1	41.58S	174.41E	10	2.8	0.3	24	18
14348	OCT 22	0546 45.4	41.59S	174.41E	5R	2.1	0.3	12	9
14363	OCT 22	1000 43.3	41.60S	174.42E	5R	2.7	0.3	26	18
14365	OCT 22	1019 37.8	41.01S	173.77E	62	3.0	0.3	29	21
14372	OCT 22	1206 17.0	41.61S	174.41E	5R	2.2	0.2	14	11
14383	OCT 22	1705 34.9	41.57S	174.43E	5R	2.1	0.3	13	10
14388	OCT 22	1749 7.7	41.41S	175.00E	23	2.3	0.1	8	7
14393	OCT 22	1936 30.1	41.14S	174.17E	46	2.4	0.2	14	11
14394	OCT 22	2015 31.2	41.09S	174.77E	56	2.1	0.1	9	8
14397	OCT 22	2116 45.3	41.60S	174.41E	5R	2.0	0.2	12	11
14398	OCT 22	2137 5.1	41.68S	174.30E	10	2.3	0.2	11	9

NUM	DATE	TIME	LAT	LONG	DEP	MAG	Rsd	NP	NS
14404	OCT 23	0351 10.1	41.60S	174.41E	18	2.1	0.2	10	7
14406	OCT 23	0430 57.5	41.59S	174.40E	14	2.4	0.3	20	13
14410	OCT 23	0639 51.2	41.60S	174.38E	17	2.3	0.1	10	7
14411	OCT 23	0639 55.7	41.53S	174.25E	12R	2.2	0.2	5	5
14412	OCT 23	0904 7.0	41.60S	174.39E	14	2.2	0.3	13	10
14416	OCT 23	0950 26.0	40.69S	174.36E	59	2.7	0.1	11	9
14435	OCT 23	1557 44.2	40.73S	175.45E	33R	2.2	0.2	7	6
14437	OCT 23	1701 3.1	41.59S	174.39E	12R	2.3	0.3	14	11
14440	OCT 23	1818 18.8	41.61S	174.40E	12R	2.1	0.1	6	6
14449	OCT 23	2014 14.4	41.60S	174.41E	17	2.1	0.2	10	6
14459	OCT 24	0224 49.7	41.58S	174.39E	17	2.2	0.2	12	9
14461	OCT 24	0304 20.0	41.59S	174.39E	14	2.4	0.1	15	10
14462	OCT 24	0401 16.5	41.52S	174.40E	17	2.5	0.1	22	16
14466	OCT 24	0527 42.7	41.66S	174.19E	28	2.3	0.1	12	8
14470	OCT 24	0809 31.7	40.57S	175.05E	43	2.4	0.1	9	6
14474	OCT 24	0920 26.1	41.58S	174.40E	8	3.6	0.2	27	21
14475	OCT 24	0921 47.3	41.58S	174.40E	12R	2.8	0.3	28	20
14476	OCT 24	0922 4.7	41.59S	174.44E	12R	2.4	0.2	6	3
14477	OCT 24	0922 18.4	41.58S	174.40E	12	3.4	0.2	30	21
14479	OCT 24	0939 1.8	41.59S	174.41E	10	2.6	0.3	21	17
14480	OCT 24	0956 29.9	41.57S	174.39E	15	2.2	0.2	16	12
14484	OCT 24	1123 39.4	40.93S	173.73E	59	2.2	0.3	10	8
14485	OCT 24	1136 9.4	41.59S	174.41E	9	2.8	0.3	25	19
14489	OCT 24	1251 21.4	41.59S	174.41E	10	3.0	0.3	30	21
14490	OCT 24	1308 52.2	41.57S	174.39E	16	2.5	0.2	17	13
14491	OCT 24	1315 47.5	41.57S	174.39E	15	2.5	0.2	24	16
14494	OCT 24	1435 55.3	41.58S	174.41E	10	4.1	0.2	33	22
14495	OCT 24	1436 30.0	41.57S	174.38E	18	3.3	0.2	14	10
14496	OCT 24	1440 18.0	41.59S	174.41E	11	2.4	0.3	21	17
14498	OCT 24	1449 25.2	41.58S	174.41E	9	2.7	0.3	25	20
14500	OCT 24	1517 8.0	41.01S	175.42E	27	2.2	0.1	10	8
14502	OCT 24	1644 25.7	41.58S	174.39E	13	2.1	0.3	16	12
14506	OCT 24	1806 15.4	41.59S	174.41E	12R	2.1	0.3	9	8
14507	OCT 24	1806 33.6	41.59S	174.42E	12R	2.1	0.3	9	7
14512	OCT 24	2007 18.5	41.58S	174.40E	13	2.5	0.2	20	15
14514	OCT 24	2020 24.3	41.59S	174.40E	13	2.0	0.2	13	10
14516	OCT 24	2023 31.9	41.57S	174.40E	15	2.4	0.3	23	15
14519	OCT 24	2222 34.9	41.75S	174.33E	10	2.1	0.3	16	11
14520	OCT 24	2247 29.9	40.64S	174.26E	50	2.7	0.3	17	11
14525	OCT 25	0303 59.8	41.70S	174.17E	11	2.4	0.2	20	14
14537	OCT 25	0751 43.4	41.87S	173.97E	12R	2.3	0.2	8	6
14546	OCT 25	1057 2.7	41.60S	174.40E	13	2.4	0.2	14	11
14559	OCT 25	2040 7.1	40.57S	175.17E	32	2.3	0.1	10	8
14560	OCT 25	2104 31.3	41.07S	175.52E	26	2.6	0.1	16	11
14587	OCT 26	0314 27.3	40.51S	174.03E	69	2.8	0.3	30	21

NUM	DATE	TIME	LAT	LONG	DEP	MAG	Rsd	NP	NS
14589	OCT 26	0434 11.8	40.73S	174.99E	34	2.5	0.2	17	13
14601	OCT 26	0801 12.4	41.16S	175.74E	21	2.1	0.2	11	8
14602	OCT 26	0812 27.9	41.18S	175.73E	18	2.3	0.1	11	8
14614	OCT 26	1109 13.4	41.59S	174.42E	11	2.3	0.2	15	11
14619	OCT 26	1252 14.4	41.88S	173.99E	12R	2.5	0.2	11	9
14635	OCT 26	1956 18.2	41.43S	174.57E	28	2.0	0.2	8	6
14646	OCT 26	2351 24.4	40.72S	175.77E	30	2.1	0.1	7	6
14652	OCT 27	0141 28.5	41.97S	174.71E	29	2.9	0.2	26	20
14682	OCT 27	1307 21.4	41.80S	173.58E	44	2.5	0.2	17	11
14685	OCT 27	1339 55.9	41.89S	174.46E	27	2.8	0.2	26	19
14690	OCT 27	1639 38.3	41.56S	174.36E	15	2.4	0.2	14	10
14693	OCT 27	1730 54.7	40.87S	175.41E	26	2.1	0.2	12	9
14695	OCT 27	1753 52.9	41.60S	174.41E	10	2.4	0.3	24	18
14698	OCT 27	1913 4.1	40.68S	174.96E	32	2.1	0.2	8	6
14700	OCT 27	1933 14.5	40.95S	174.95E	34	2.3	0.2	13	10
14715	OCT 28	0236 12.5	41.59S	174.12E	13	2.6	0.3	30	20
14718	OCT 28	0401 54.4	41.34S	175.06E	25	2.0	0.1	12	10
14719	OCT 28	0445 52.2	40.97S	174.18E	58	3.7	0.2	43	32
14720	OCT 28	0501 3.0	40.73S	175.34E	32	2.4	0.1	8	6
14723	OCT 28	0540 15.7	41.86S	173.96E	22	2.3	0.2	14	9
14727	OCT 28	0645 3.7	41.88S	173.96E	25	2.5	0.3	19	12
14739	OCT 28	1130 19.0	41.71S	174.10E	14	2.3	0.2	14	10
14742	OCT 28	1358 23.8	41.23S	175.07E	13	2.2	0.1	13	10
14751	OCT 28	2309 8.9	40.97S	175.56E	28	2.5	0.1	12	8
14753	OCT 29	0021 18.8	41.58S	174.40E	19	2.1	0.1	13	8
14754	OCT 29	0036 54.3	40.63S	173.69E	170	2.7	0.3	9	7
14755	OCT 29	0041 2.1	40.71S	175.10E	17	2.3	0.3	10	8
14760	OCT 29	0418 2.9	40.65S	173.63E	141	2.8	0.2	10	8
14762	OCT 29	0548 58.5	41.77S	174.53E	31	2.9	0.2	24	18
14763	OCT 29	0557 48.7	41.68S	173.91E	12	2.8	0.3	22	17
14769	OCT 29	0830 33.3	41.09S	174.74E	54	2.4	0.1	13	10
14770	OCT 29	0845 25.6	41.52S	173.68E	58	2.8	0.3	25	16
14798	OCT 29	2116 32.8	40.97S	174.17E	49	2.3	0.2	16	10
14803	OCT 29	2328 3.6	41.62S	173.70E	50	2.8	0.3	21	14
14806	OCT 30	0227 36.7	41.27S	174.37E	36	2.4	0.1	15	12
14815	OCT 30	0730 12.8	41.76S	173.85E	13	2.6	0.2	20	14
14823	OCT 30	1341 7.4	40.78S	174.06E	58	2.9	0.4	25	16
14828	OCT 30	1622 42.2	41.61S	174.15E	14	2.5	0.2	14	10
14832	OCT 30	2120 57.3	41.29S	173.86E	57	2.3	0.2	12	9
14845	OCT 31	0856 49.5	41.12S	174.60E	33	2.2	0.2	12	10
14857	OCT 31	1553 44.7	41.74S	174.52E	30	2.8	0.2	18	14
14865	OCT 31	2150 49.4	41.52S	173.65E	52	2.6	0.3	20	13
14877	NOV 01	0645 10.7	40.53S	175.79E	28	2.5	0.2	8	7
14886	NOV 01	1511 8.9	41.18S	174.48E	35	2.9	0.2	23	17
14888	NOV 01	1631 29.5	41.17S	175.19E	28	2.1	0.0	5	4

NUM	DATE	TIME	LAT	LONG	DEP	MAG	Rsd	NP	NS
14890	NOV 01	1804 55.1	40.64S	175.54E	32	3.0	0.3	11	8
14913	NOV 02	0050 27.4	41.41S	175.01E	22	2.4	0.1	8	6
14916	NOV 02	0150 54.9	41.03S	174.44E	63	2.2	0.1	8	6
14918	NOV 02	0236 39.0	41.02S	174.68E	33R	2.7	0.3	8	7
14920	NOV 02	0246 18.4	41.60S	174.40E	10	2.5	0.2	16	13
14925	NOV 02	0506 33.2	41.19S	174.57E	34	4.9F	0.2	47	42
14926	NOV 02	0508 52.6	41.17S	174.56E	33R	2.3	0.2	8	6
14927	NOV 02	0510 32.7	41.23S	174.60E	36	2.2	0.2	10	6
14928	NOV 02	0510 55.2	41.16S	174.56E	32	2.2	0.2	9	6
14929	NOV 02	0511 3.2	41.21S	174.57E	32	2.1	0.3	11	7
14930	NOV 02	0512 55.1	41.19S	174.57E	34	3.6	0.2	24	21
14932	NOV 02	0521 23.4	41.16S	174.57E	35	2.2	0.1	10	7
14935	NOV 02	0541 37.9	41.18S	174.58E	34	3.2	0.3	23	19
14936	NOV 02	0545 42.2	41.19S	174.56E	33	3.0	0.3	24	20
14937	NOV 02	0551 15.9	41.18S	174.56E	36	2.0	0.1	7	5
14940	NOV 02	0642 25.1	41.60S	174.39E	12R	2.3	0.2	18	12
14941	NOV 02	0650 37.5	41.60S	174.40E	8	2.2	0.2	12	10
14943	NOV 02	0716 51.0	41.17S	174.59E	31	2.4	0.3	9	8
14944	NOV 02	0733 14.5	41.02S	174.18E	47	2.6	0.3	15	13
14947	NOV 02	0751 53.4	41.18S	174.56E	36	2.0	0.1	7	5
14949	NOV 02	0829 35.2	41.17S	174.55E	34	2.4	0.1	14	11
14954	NOV 02	1027 5.8	41.18S	175.00E	29	2.4	0.0	5	3
14958	NOV 02	1134 23.5	41.63S	174.60E	31	2.5	0.1	11	9
14961	NOV 02	1231 58.2	41.16S	174.58E	31	2.6	0.2	20	16
14967	NOV 02	1307 42.2	41.16S	174.57E	31	2.4	0.1	11	9
14974	NOV 02	1350 16.3	40.68S	174.38E	46	2.2	0.1	10	7
14982	NOV 02	1547 2.0	41.19S	174.55E	34	2.5	0.2	22	15
14984	NOV 02	1648 37.0	41.94S	173.91E	29	2.6	0.3	17	10
14987	NOV 02	1708 17.7	41.19S	174.56E	34	2.7	0.1	18	15
14988	NOV 02	1745 52.2	41.18S	174.58E	32	3.2	0.2	23	19
14989	NOV 02	1749 14.4	41.17S	173.54E	33R	2.3	0.3	6	3
14992	NOV 02	2048 38.6	41.60S	174.41E	9	2.6	0.2	20	16
14996	NOV 02	2138 38.2	41.18S	174.57E	33	3.0	0.2	22	18
15007	NOV 03	0118 15.5	40.51S	174.75E	23	2.6	0.2	14	10
15010	NOV 03	0334 33.8	40.59S	174.59E	66	2.8	0.2	12	7
15013	NOV 03	0522 47.3	41.89S	174.67E	32	2.1	0.2	9	8
15027	NOV 03	1026 54.6	41.18S	174.57E	32	3.2	0.3	28	21
15043	NOV 03	2229 40.8	41.19S	174.56E	35	2.3	0.1	13	8
15046	NOV 04	0030 25.4	41.42S	174.58E	20	2.5	0.3	17	13
15050	NOV 04	0306 39.0	41.17S	174.56E	32	3.1	0.2	25	20
15059	NOV 04	0817 16.1	41.19S	174.55E	36	2.5	0.1	19	13
15070	NOV 04	1416 18.6	40.73S	173.92E	60	2.2	0.2	12	9
15077	NOV 04	1912 31.2	40.93S	173.72E	78	3.2	0.3	24	17
15078	NOV 04	1925 53.2	40.98S	175.44E	15	2.8	0.2	18	13
15089	NOV 05	0122 45.5	40.80S	174.58E	44	2.5	0.2	12	9

NUM	DATE	TIME	LAT	LONG	DEP	MAG	Rsd	NP	NS
15112	NOV 05	1323 59.7	41.18S	174.56E	35	2.3	0.1	14	12
15114	NOV 05	1432 18.1	40.88S	175.06E	32	2.4	0.1	14	12
15117	NOV 05	1728 59.3	41.96S	173.96E	13	3.3	0.3	23	18
15118	NOV 05	1729 27.8	41.97S	173.95E	16	3.5	0.3	24	18
15119	NOV 05	1732 10.3	41.95S	173.95E	10	2.7	0.2	20	15
15120	NOV 05	1832 42.6	41.98S	173.97E	10	2.7	0.2	20	14
15121	NOV 05	1835 2.2	41.12S	173.96E	43	2.8	0.3	18	13
15122	NOV 05	1837 6.7	41.15S	173.91E	52	2.1	0.2	9	6
15123	NOV 05	1847 38.4	41.14S	173.97E	52	2.9	0.2	26	17
15142	NOV 06	0447 11.7	41.29S	174.86E	18	2.1	0.1	14	11
15144	NOV 06	0553 19.4	41.08S	175.61E	13	2.2	0.2	14	9
15147	NOV 06	0645 44.4	41.72S	174.30E	30	2.5	0.1	18	12
15152	NOV 06	1048 51.5	41.42S	174.97E	24	2.0	0.1	13	11
15155	NOV 06	1345 42.2	40.59S	175.72E	32	2.3	0.2	7	6
15163	NOV 06	1800 58.3	41.79S	174.16E	29	2.5	0.3	19	14
15177	NOV 06	2355 43.9	41.41S	173.75E	55	3.1	0.3	24	18
15182	NOV 07	0212 22.5	41.13S	174.72E	35	2.3	0.1	12	10
15189	NOV 07	0539 26.6	41.57S	174.39E	15	2.1	0.2	19	13
15190	NOV 07	0547 24.8	40.51S	174.00E	96	2.7	0.3	15	11
15205	NOV 07	0847 2.5	41.80S	173.80E	10	2.2	0.1	14	10
15209	NOV 07	1119 34.0	41.82S	174.16E	12R	2.2	0.4	10	7
15210	NOV 07	1156 10.2	41.00S	174.73E	33	2.4	0.1	12	8
15222	NOV 07	1540 4.2	41.98S	173.96E	12R	2.1	0.3	10	6
15229	NOV 07	1945 41.7	40.89S	175.77E	31	2.1	0.2	9	7
15236	NOV 07	2139 51.8	40.51S	174.34E	82	2.4	0.2	12	9
15237	NOV 07	2208 8.5	41.23S	173.91E	49	2.5	0.2	23	15
15252	NOV 08	0811 45.2	41.59S	174.40E	8	2.5	0.2	25	19
15267	NOV 08	1619 17.5	41.01S	175.44E	28	2.3	0.1	11	8
15273	NOV 08	1730 43.7	41.60S	174.15E	12	2.5	0.2	20	15
15274	NOV 08	1732 40.2	41.29S	173.71E	60	2.6	0.3	19	13
15277	NOV 08	1921 56.9	41.60S	174.23E	20	2.1	0.1	8	5
15280	NOV 08	2059 42.5	41.31S	173.60E	67	2.6	0.2	15	9
15281	NOV 08	2135 26.7	41.73S	174.28E	12	2.1	0.2	14	10
15283	NOV 08	2155 13.7	41.22S	175.40E	19	2.4	0.1	14	10
15310	NOV 09	1148 24.1	40.69S	174.67E	78	4.8F	0.2	62	49
15336	NOV 09	1738 31.0	41.28S	175.29E	26	2.3	0.1	11	8
15346	NOV 09	2215 53.3	41.05S	174.37E	64	2.6	0.2	19	15
15347	NOV 09	2300 52.3	40.72S	174.25E	70	2.2	0.3	9	6
15357	NOV 10	0323 28.0	41.22S	175.38E	17	2.0	0.1	11	7
15360	NOV 10	0504 43.3	41.01S	174.96E	27	2.1	0.2	10	8
15390	NOV 10	1835 17.9	41.64S	174.56E	24	2.2	0.1	11	9
15393	NOV 10	2117 27.6	41.17S	174.56E	32	2.3	0.2	14	11
15395	NOV 10	2227 55.7	40.56S	174.71E	46	2.3	0.1	6	4
15399	NOV 11	0011 32.6	40.91S	173.78E	76	2.4	0.2	11	8
15401	NOV 11	0125 23.2	40.84S	175.21E	35	2.1	0.1	6	5

NUM	DATE	TIME	LAT	LONG	DEP	MAG	Rsd	NP	NS
15410	NOV 11	1031 26.8	40.85S	175.87E	29	2.1	0.2	8	6
15414	NOV 11	1154 16.2	41.01S	174.17E	49	2.1	0.1	11	8
15426	NOV 11	1642 6.6	41.25S	175.33E	28	2.5	0.1	16	10
15461	NOV 12	1314 31.8	41.80S	174.51E	40	2.4	0.2	20	14
15465	NOV 12	1402 26.3	40.98S	175.34E	25	2.4	0.1	10	7
15480	NOV 12	2359 18.7	41.60S	174.39E	9	3.1	0.2	26	20
15488	NOV 13	0536 3.1	41.74S	173.78E	13	3.4	0.3	31	22
15490	NOV 13	0745 60.0	41.59S	174.06E	14	2.5	0.2	16	11
15506	NOV 13	2155 53.7	40.99S	175.65E	31	2.2	0.1	10	8
15516	NOV 14	0532 13.3	41.74S	173.79E	14	4.1F	0.3	34	23
15527	NOV 14	1303 3.8	40.73S	173.68E	95	2.6	0.2	12	8
15535	NOV 14	2007 6.7	41.00S	174.71E	59	2.4	0.1	6	4
15537	NOV 14	2106 36.3	41.73S	173.73E	14	2.4	0.3	18	12
15548	NOV 15	0756 22.3	41.69S	174.22E	27	3.0	0.3	33	22
15550	NOV 15	0903 27.1	40.67S	174.59E	75	2.5	0.1	13	11
15556	NOV 15	1226 24.8	41.00S	175.43E	26	2.0	0.1	11	8
15562	NOV 15	1437 30.9	41.39S	174.73E	54	3.0	0.2	23	17
15569	NOV 15	1808 2.0	40.93S	175.55E	29	2.3	0.1	13	10
15571	NOV 15	1838 7.0	40.93S	174.66E	63	2.4	0.1	9	7
15574	NOV 15	2159 21.0	40.96S	174.70E	34	3.0	0.2	28	22
15576	NOV 16	0040 58.0	41.16S	174.55E	34	2.3	0.1	13	11
15584	NOV 16	0722 39.5	41.10S	174.03E	54	2.2	0.3	10	7
15589	NOV 16	1016 53.6	40.95S	175.20E	29	2.7	0.2	16	11
15597	NOV 16	1506 6.9	40.84S	175.91E	30	2.6	0.2	15	10
15598	NOV 16	1535 35.8	40.52S	173.56E	140	2.9	0.3	19	16
15599	NOV 16	1813 30.5	40.55S	174.09E	83	2.3	0.3	12	7
15603	NOV 16	1919 23.3	41.89S	174.20E	12R	2.0	0.3	5	3
15607	NOV 16	2044 14.2	41.05S	174.55E	62	2.4	0.1	14	9
15614	NOV 17	0041 44.1	41.85S	174.14E	5R	2.3	0.2	14	10
15616	NOV 17	0111 17.8	41.16S	174.57E	33	2.1	0.1	12	10
15623	NOV 17	0434 7.6	40.99S	175.08E	31	2.2	0.1	9	7
15632	NOV 17	0733 38.1	41.70S	174.14E	14	2.4	0.3	12	9
15646	NOV 17	1352 14.5	41.72S	173.73E	9	2.4	0.3	20	14
15656	NOV 17	2141 2.2	41.83S	174.12E	13	2.1	0.2	10	7
15659	NOV 18	0118 41.9	41.47S	173.52E	71	3.5	0.3	30	22
15666	NOV 18	0823 39.9	41.35S	174.85E	44	2.3	0.1	10	9
15680	NOV 18	1620 46.5	40.95S	175.19E	32	2.3	0.1	9	7
15704	NOV 19	1956 19.9	41.21S	175.39E	16	2.1	0.1	14	10
15708	NOV 20	0044 52.9	41.50S	174.91E	29	2.4	0.2	17	13
15722	NOV 20	0829 31.2	41.38S	174.58E	30	2.6	0.2	26	18
15733	NOV 20	1353 17.0	41.86S	174.44E	24	2.3	0.2	13	10
15738	NOV 20	1525 6.1	41.09S	174.77E	53	2.6	0.1	18	14
15740	NOV 20	1625 36.7	41.49S	173.52E	69	2.9	0.3	25	18
15752	NOV 21	0626 37.7	41.53S	174.16E	34	2.7	0.3	22	15
15754	NOV 21	0810 15.0	41.70S	174.00E	40	2.3	0.3	12	9

NUM	DATE	TIME	LAT	LONG	DEP	MAG	Rsd	NP	NS
15755	NOV 21	0955 58.2	41.16S	174.54E	34	2.3	0.2	14	12
15757	NOV 21	1049 27.5	41.18S	174.18E	67	3.1	0.2	30	22
15766	NOV 21	1625 1.8	40.92S	174.88E	50	2.2	0.1	10	8
15769	NOV 21	1724 15.1	40.97S	175.63E	23	2.0	0.3	10	8
15795	NOV 22	1711 18.7	40.60S	174.51E	73	3.0	0.3	25	19
15796	NOV 22	1716 2.5	40.92S	175.47E	25	2.1	0.1	9	6
15798	NOV 22	1837 44.3	41.65S	174.18E	26	2.3	0.2	13	10
15816	NOV 23	0416 20.1	41.73S	174.30E	33	2.7	0.2	17	13
15818	NOV 23	0505 8.9	40.59S	174.80E	47	2.1	0.1	5	5
15820	NOV 23	0957 54.3	41.60S	174.14E	12	2.0	0.2	9	7
15837	NOV 23	2310 49.3	40.67S	174.41E	46	2.2	0.1	8	6
15844	NOV 24	0255 39.9	40.72S	175.69E	24	2.6	0.3	18	12
15845	NOV 24	0259 42.5	40.84S	175.01E	33	2.3	0.2	12	10
15849	NOV 24	0630 51.0	41.17S	175.11E	11	3.2	0.1	34	26
15868	NOV 24	1521 3.6	41.29S	175.26E	28	2.4	0.2	17	13
15873	NOV 24	1551 23.0	41.74S	174.32E	21	2.2	0.2	16	11
15896	NOV 25	0655 6.8	40.95S	175.00E	30	2.1	0.1	12	10
15898	NOV 25	0855 22.2	40.98S	174.74E	34	2.8	0.1	22	17
15911	NOV 25	1825 26.7	41.45S	173.89E	43	2.4	0.1	8	5
15917	NOV 25	2052 42.3	40.97S	174.74E	32	2.5	0.1	18	13
15921	NOV 25	2329 53.8	41.74S	173.85E	12	2.7	0.3	24	15
15936	NOV 26	0618 12.8	41.53S	175.08E	19	3.0	0.2	26	19
15948	NOV 26	1406 48.4	41.34S	174.51E	32	2.1	0.2	13	10
15951	NOV 26	1509 17.7	40.93S	173.83E	78	2.9	0.3	32	22
15957	NOV 26	1956 54.5	40.87S	174.59E	54	2.4	0.1	10	8
15964	NOV 27	0335 9.2	40.91S	173.96E	82	3.1	0.2	33	23
15974	NOV 27	0646 46.1	40.62S	174.25E	78	3.7	0.2	46	34
15976	NOV 27	0758 42.2	41.01S	175.42E	29	2.2	0.1	9	8
15980	NOV 27	1054 4.4	41.02S	173.83E	54	2.2	0.3	10	7
15994	NOV 27	1654 5.0	41.89S	174.06E	5R	2.9	0.3	27	19
15998	NOV 27	1926 52.5	41.22S	173.83E	53	2.6	0.2	18	11
16003	NOV 27	2208 47.2	41.45S	173.78E	59	3.2	0.3	23	18
16006	NOV 28	0011 6.8	41.87S	174.03E	5R	2.2	0.2	12	8
16007	NOV 28	0024 11.2	40.62S	175.88E	33R	2.3	0.2	7	5
16009	NOV 28	0213 42.5	41.40S	175.01E	25	2.6	0.1	20	14
16012	NOV 28	0412 51.7	41.01S	175.40E	23	2.8	0.2	19	15
16018	NOV 28	0741 58.8	41.60S	174.35E	23	2.7	0.3	26	18
16019	NOV 28	0911 47.5	41.04S	175.50E	19	2.0	0.1	13	9
16024	NOV 28	1136 40.6	41.27S	175.29E	26	2.1	0.1	11	9
16029	NOV 28	1342 30.4	40.91S	174.48E	53	2.4	0.3	14	11
16039	NOV 28	2150 52.7	41.68S	174.25E	5R	3.3	0.4	23	19
16040	NOV 28	2204 13.8	41.18S	175.73E	19	2.4	0.2	14	9
16042	NOV 28	2207 29.9	41.70S	174.28E	5R	2.4	0.3	18	15
16044	NOV 28	2216 54.9	41.19S	175.87E	13	2.0	0.2	7	6
16045	NOV 28	2221 30.0	41.70S	174.26E	5R	2.3	0.3	15	11

NUM	DATE	TIME	LAT	LONG	DEP	MAG	Rsd	NP	NS
16047	NOV 28	2237 60.0	41.68S	174.26E	5R	2.2	0.2	13	11
16049	NOV 28	2259 3.9	41.19S	175.76E	23	2.6	0.2	16	10
16050	NOV 28	2305 34.2	41.15S	175.79E	17	2.0	0.2	11	7
16051	NOV 28	2317 53.7	41.69S	174.26E	5R	2.8	0.3	27	20
16060	NOV 29	0201 5.8	40.90S	175.65E	19	2.6	0.2	17	12
16062	NOV 29	0246 29.2	41.70S	174.26E	5R	2.2	0.3	10	7
16075	NOV 29	0716 27.9	40.93S	175.01E	30	2.0	0.2	8	6
16080	NOV 29	0854 12.3	40.70S	174.31E	63	2.2	0.2	11	8
16082	NOV 29	1007 7.5	40.73S	174.23E	63	2.0	0.2	8	6
16090	NOV 29	1108 21.6	40.83S	173.98E	61	2.0	0.3	10	7
16100	NOV 29	1543 17.2	40.88S	175.73E	27	2.5	0.2	12	9
16102	NOV 29	1645 32.2	40.90S	175.65E	20	2.7	0.2	14	11
16103	NOV 29	1655 20.3	41.91S	173.99E	15	2.3	0.3	22	16
16108	NOV 29	2021 27.8	41.11S	174.55E	41	3.6	0.2	34	29
16114	NOV 29	2150 20.7	41.22S	174.27E	42	2.4	0.2	19	14
16123	NOV 30	0304 22.1	41.36S	174.97E	27	2.5	0.2	19	14
16128	NOV 30	0524 38.1	41.60S	173.93E	17	2.1	0.2	9	8
16132	NOV 30	0731 2.6	40.57S	173.58E	99	3.2	0.2	31	23
16140	NOV 30	1054 2.5	40.98S	175.61E	25	2.4	0.2	15	9
16149	NOV 30	1253 22.4	41.76S	174.27E	12R	2.1	0.3	8	6
16159	NOV 30	1839 33.6	41.71S	174.26E	5R	2.2	0.3	10	7
16173	NOV 30	2356 38.6	41.69S	174.27E	5R	2.2	0.3	12	10
16177	DEC 01	0131 28.4	41.55S	174.37E	14	2.3	0.2	15	12
16195	DEC 01	1227 48.4	40.95S	173.74E	78	2.1	0.2	8	6
16208	DEC 01	1812 55.6	40.89S	174.54E	38	2.5	0.3	20	14
16211	DEC 01	1936 25.3	41.69S	174.16E	5R	2.1	0.2	12	10
16233	DEC 02	1405 0.5	40.75S	174.74E	34	2.6	0.3	21	15
16234	DEC 02	1437 3.8	41.12S	175.24E	29	2.0	0.1	9	7
16235	DEC 02	1449 59.4	41.68S	174.24E	5R	2.1	0.2	11	9
16238	DEC 02	1525 21.2	41.12S	174.73E	56	2.1	0.1	10	8
16240	DEC 02	1621 4.8	40.72S	175.49E	22	2.6	0.2	21	16
16243	DEC 02	1718 2.3	41.09S	174.61E	58	2.6	0.2	18	13
16245	DEC 02	1800 45.4	40.96S	174.28E	79	2.2	0.2	9	6
16253	DEC 02	2353 48.6	41.96S	174.08E	5R	2.7	0.3	19	15
16254	DEC 03	0014 43.8	40.53S	174.76E	28	2.3	0.3	13	10
16266	DEC 03	0750 21.4	40.89S	174.57E	13	2.1	0.1	9	6
16270	DEC 03	0900 15.6	41.15S	173.98E	63	3.0	0.3	27	20
16275	DEC 03	1329 39.2	41.60S	175.00E	28	2.2	0.1	9	8
16279	DEC 03	1450 19.7	41.23S	174.64E	33	2.3	0.2	18	12
16306	DEC 04	1416 30.4	40.68S	173.97E	77	2.5	0.3	13	9
16310	DEC 04	1455 58.6	41.40S	174.98E	24	2.3	0.1	14	11
16313	DEC 04	1958 23.3	41.40S	175.00E	24	2.5	0.1	16	11
16314	DEC 04	2129 44.0	41.39S	175.00E	23	2.6	0.1	16	12
16319	DEC 05	0011 30.5	41.19S	174.57E	34	2.8	0.2	17	14
16323	DEC 05	0153 43.8	40.99S	175.36E	11	2.3	0.2	13	10

NUM	DATE	TIME	LAT	LONG	DEP	MAG	Rsd	NP	NS
16346	DEC 05	1346 19.8	41.37S	173.63E	81	2.4	0.2	9	8
16347	DEC 05	1351 56.9	41.08S	174.71E	31	2.0	0.1	14	11
16362	DEC 06	0304 18.5	41.70S	174.26E	5R	2.1	0.4	7	5
16363	DEC 06	0344 3.5	41.17S	174.58E	30	3.3	0.2	24	18
16366	DEC 06	0719 38.6	41.05S	174.04E	76	2.4	0.2	10	8
16368	DEC 06	0824 29.7	40.81S	174.92E	5R	3.1	0.2	33	24
16369	DEC 06	1022 41.6	40.63S	174.05E	74	2.7	0.3	14	10
16370	DEC 06	1223 43.2	40.57S	173.72E	89	2.7	0.4	20	15
16372	DEC 06	1508 53.2	41.24S	174.40E	60	3.6	0.2	35	22
16378	DEC 06	1844 20.4	40.52S	174.77E	5R	2.2	0.1	7	4
16398	DEC 07	1807 7.6	40.63S	174.16E	50	2.8	0.2	17	12
16535	DEC 08	0305 37.3	41.58S	174.15E	7	2.5	0.1	16	10
16540	DEC 08	0345 32.9	41.61S	174.13E	20	2.1	0.2	9	5
16542	DEC 08	0350 22.4	41.61S	174.06E	28	2.4	0.2	7	5
16548	DEC 08	0447 38.9	41.54S	174.46E	14	2.1	0.3	11	8
16551	DEC 08	0454 51.5	41.58S	174.16E	5R	2.4	0.2	11	7
16571	DEC 08	0659 1.1	40.83S	174.72E	5R	2.9	0.2	15	10
16572	DEC 08	0700 55.6	40.85S	174.73E	5R	2.1	0.2	6	5
16589	DEC 08	1121 54.3	41.40S	174.73E	28	2.1	0.1	10	8
16592	DEC 08	1145 59.6	40.61S	174.87E	5R	2.3	0.2	8	6
16639	DEC 08	2123 3.2	40.79S	175.00E	29	2.0	0.4	6	4
16642	DEC 08	2139 8.9	41.93S	174.16E	5R	2.5	0.2	10	7
16655	DEC 09	0105 38.0	41.57S	174.14E	8	2.8	0.3	20	13
16678	DEC 09	0835 13.6	40.91S	174.79E	53	2.8	0.2	21	15
16681	DEC 09	0901 12.9	41.50S	174.41E	51	2.9	0.2	23	15
16698	DEC 09	1255 55.4	41.01S	175.44E	27	2.6	0.2	11	7
16727	DEC 10	0143 18.9	41.68S	174.25E	5R	2.4	0.3	18	12
16790	DEC 10	1214 25.4	41.68S	174.26E	5R	2.6	0.3	18	11
16866	DEC 11	0634 40.8	41.69S	174.19E	32	2.4	0.1	10	7
16873	DEC 11	0806 29.1	41.18S	174.55E	36	2.3	0.1	11	8
16877	DEC 11	0922 23.2	41.77S	173.94E	15	2.9	0.3	22	17
16882	DEC 11	1219 59.6	41.79S	173.96E	11	2.3	0.3	11	8
16914	DEC 11	2254 13.5	41.68S	174.29E	5R	2.2	0.3	13	9
16972	DEC 12	1137 8.8	40.82S	175.18E	31	2.4	0.2	13	10
16994	DEC 12	1746 26.2	41.38S	174.98E	25	2.7	0.2	21	14
17008	DEC 12	2038 53.6	40.52S	175.46E	33R	2.2	0.1	5	4
17071	DEC 13	0624 19.6	41.30S	174.51E	53	2.4	0.1	11	9
17072	DEC 13	0626 3.2	40.60S	175.32E	32	2.5	0.2	15	12
17083	DEC 13	0849 24.2	41.57S	174.89E	63	2.2	0.0	5	5
17092	DEC 13	0956 26.7	40.68S	175.89E	30	2.3	0.2	11	9
17120	DEC 13	1302 11.5	41.68S	174.26E	5R	2.4	0.3	17	12
17157	DEC 13	2215 52.5	41.37S	174.52E	60	2.1	0.1	9	7
17159	DEC 13	2247 51.3	41.21S	173.63E	63	2.4	0.3	12	9
17206	DEC 14	0944 36.2	40.94S	175.17E	27	2.6	0.2	12	9
17208	DEC 14	1012 46.2	40.83S	174.94E	32	2.6	0.2	17	13

NUM	DATE	TIME	LAT	LONG	DEP	MAG	Rsd	NP	NS
17222	DEC 14	1405 0.6	41.19S	174.56E	32	3.4	0.3	31	25
17226	DEC 14	1503 52.1	41.70S	174.41E	11	2.5	0.3	22	17
17231	DEC 14	1605 7.6	41.70S	174.40E	14	2.3	0.3	18	15
17239	DEC 14	1825 50.4	41.01S	174.94E	31	2.4	0.2	14	10
17255	DEC 14	2337 44.2	41.64S	174.37E	5R	2.5	0.2	16	12
17258	DEC 15	0156 56.7	41.69S	174.40E	12	2.2	0.3	14	11
17259	DEC 15	0157 42.5	41.70S	174.41E	13	2.5	0.3	19	16
17329	DEC 16	0019 58.7	40.95S	174.96E	31	2.4	0.2	14	12
17337	DEC 16	0330 24.7	41.17S	173.55E	86	3.0	0.3	18	16
17340	DEC 16	0402 58.9	40.56S	175.95E	34	2.1	0.3	11	7
17385	DEC 16	1652 36.9	41.37S	174.82E	30	2.2	0.2	16	13
17463	DEC 17	1625 17.9	41.39S	174.10E	35	2.2	0.1	10	7
17485	DEC 17	2311 23.5	40.88S	173.98E	66	2.6	0.2	16	11
17490	DEC 18	0130 36.8	40.82S	174.97E	35	2.0	0.1	7	5
17491	DEC 18	0153 1.7	41.38S	174.31E	40	2.7	0.3	19	15
17520	DEC 18	0836 8.6	40.94S	175.17E	24	3.1	0.1	24	19
17535	DEC 18	1221 17.8	40.93S	175.16E	27	2.8	0.1	20	16
17536	DEC 18	1248 51.6	40.90S	174.14E	58	2.1	0.0	8	7
17541	DEC 18	1327 12.7	40.92S	175.18E	23	2.3	0.3	6	5
17542	DEC 18	1327 29.4	41.45S	174.07E	72	2.6	0.3	13	9
17558	DEC 18	1842 53.2	40.92S	175.47E	25	2.6	0.1	10	7
17562	DEC 18	1900 23.3	40.76S	173.88E	79	2.4	0.3	9	7
17579	DEC 19	0043 35.8	41.75S	174.17E	12R	2.2	0.2	9	7
17585	DEC 19	0242 49.9	41.69S	174.18E	5R	2.1	0.3	11	8
17594	DEC 19	0743 18.8	40.84S	174.65E	8	2.0	0.2	8	6
17601	DEC 19	0826 38.7	41.50S	173.92E	48	3.7F	0.2	30	21
17615	DEC 19	1243 42.9	41.19S	173.84E	56	2.3	0.3	10	7
17623	DEC 19	1627 8.8	41.42S	174.29E	24	2.2	0.3	15	11
17658	DEC 20	0309 23.9	41.98S	173.82E	16	2.2	0.2	9	6
17661	DEC 20	0448 33.8	40.89S	175.38E	22	2.4	0.3	8	6
17663	DEC 20	0503 14.8	40.64S	174.73E	25	2.6	0.1	13	11
17665	DEC 20	0515 30.4	40.96S	174.48E	64	2.5	0.1	7	5
17671	DEC 20	0622 11.6	40.58S	175.48E	28	2.2	0.1	8	6
17696	DEC 20	1524 24.9	41.59S	173.55E	50	2.2	0.1	9	6
17715	DEC 20	1749 58.1	41.72S	173.80E	41	2.3	0.4	10	6
17749	DEC 21	0240 11.8	41.64S	174.63E	27	2.5	0.2	15	12
17757	DEC 21	0518 22.0	41.09S	175.49E	12R	2.1	0.2	8	6
17780	DEC 21	1219 36.9	40.73S	175.48E	28	2.6	0.3	17	13
17785	DEC 21	1318 25.7	41.70S	174.19E	5R	2.1	0.3	11	9
17813	DEC 21	2117 33.6	41.53S	173.55E	56	2.7	0.3	23	16
17818	DEC 21	2350 24.1	41.11S	174.59E	55	3.0	0.1	20	15
17876	DEC 22	1500 47.7	40.80S	174.08E	76	2.1	0.2	9	6
17877	DEC 22	1519 22.9	40.53S	173.83E	94	2.4	0.3	14	9
17884	DEC 22	1727 10.6	41.53S	173.80E	51	3.4	0.2	32	24
17892	DEC 22	1844 42.3	40.90S	174.73E	59	2.1	0.1	8	6

NUM	DATE	TIME	LAT	LONG	DEP	MAG	Rsd	NP	NS
17902	DEC 22	2158 52.0	40.97S	175.43E	22	2.1	0.2	8	6
17926	DEC 23	0552 10.9	41.18S	174.61E	33	2.1	0.1	14	11
17934	DEC 23	0714 0.3	41.30S	175.88E	95	2.3	0.1	8	6
17948	DEC 23	1114 30.7	41.03S	174.47E	60	3.9F	0.2	38	31
17954	DEC 23	1339 31.7	40.56S	174.66E	27	2.1	0.2	10	8
17966	DEC 23	1639 34.7	40.88S	175.78E	31	2.0	0.3	9	7
17977	DEC 23	2228 30.1	40.66S	175.47E	29	2.5	0.3	14	11
17999	DEC 24	0640 58.1	41.30S	175.27E	26	2.4	0.1	17	12
18009	DEC 24	1008 32.6	41.84S	174.17E	5R	2.0	0.2	11	8
18014	DEC 24	1305 39.7	41.17S	174.75E	31	2.5	0.1	15	12
18050	DEC 25	0131 2.7	40.52S	174.47E	55	4.1F	0.3	39	35
18051	DEC 25	0138 16.9	40.52S	174.41E	33R	2.4	0.4	16	13
18053	DEC 25	0234 49.4	41.70S	174.51E	27	2.2	0.2	12	11
18075	DEC 25	0920 54.9	41.09S	174.88E	28	2.6	0.2	15	12
18084	DEC 25	1422 9.1	41.06S	174.54E	53	2.1	0.1	9	7
18085	DEC 25	1425 28.6	41.08S	174.88E	28	2.6	0.1	18	15
18131	DEC 26	0512 52.8	41.81S	174.54E	31	2.5	0.2	18	13
18191	DEC 27	0640 23.9	40.98S	174.64E	55	2.5	0.1	16	11
18213	DEC 27	2105 15.0	40.96S	174.55E	59	2.7	0.1	15	12
18216	DEC 28	0202 25.8	41.40S	174.98E	24	2.1	0.1	7	6
18218	DEC 28	0302 23.9	41.16S	175.52E	17	2.7	0.1	18	12
18223	DEC 28	0542 1.9	41.16S	175.53E	16	2.4	0.2	14	9
18225	DEC 28	0626 59.2	41.95S	173.99E	14	3.2	0.4	30	21
18235	DEC 28	1542 58.4	40.97S	174.47E	5R	2.5	0.3	14	11
18237	DEC 28	1823 54.8	40.64S	175.52E	33	3.3	0.3	30	25
18238	DEC 28	1904 7.1	40.53S	175.46E	31	2.3	0.2	10	9
18240	DEC 28	2102 24.0	40.61S	174.54E	22	2.3	0.3	12	8
18247	DEC 29	0121 49.7	41.33S	175.41E	14	2.1	0.0	10	7
18249	DEC 29	0535 51.8	41.35S	175.04E	26	2.3	0.1	10	8
18256	DEC 29	0948 52.0	41.58S	174.39E	11	2.3	0.3	21	16
18270	DEC 29	1909 0.9	41.67S	175.04E	22	2.0	0.1	9	7
18280	DEC 30	0232 20.3	41.44S	174.37E	56	2.6	0.2	14	11
18282	DEC 30	0309 11.0	41.20S	173.54E	57	2.2	0.1	6	5
18288	DEC 30	0647 45.3	40.65S	174.72E	34	2.4	0.2	11	9
18305	DEC 30	1814 59.1	41.29S	173.80E	59	2.3	0.1	8	5
18307	DEC 30	1909 13.1	40.54S	173.89E	83	2.8	0.3	19	13
18315	DEC 30	2358 35.8	40.90S	175.01E	34	2.6	0.2	14	10
18326	DEC 31	0648 13.1	41.04S	174.89E	51	2.0	0.2	12	9
18333	DEC 31	0937 24.1	41.09S	174.89E	30	2.5	0.2	16	12
18346	DEC 31	2105 14.7	40.95S	174.84E	32	2.1	0.1	10	7

NON-INSTRUMENTAL DATA

THE FELT REPORTING SYSTEM

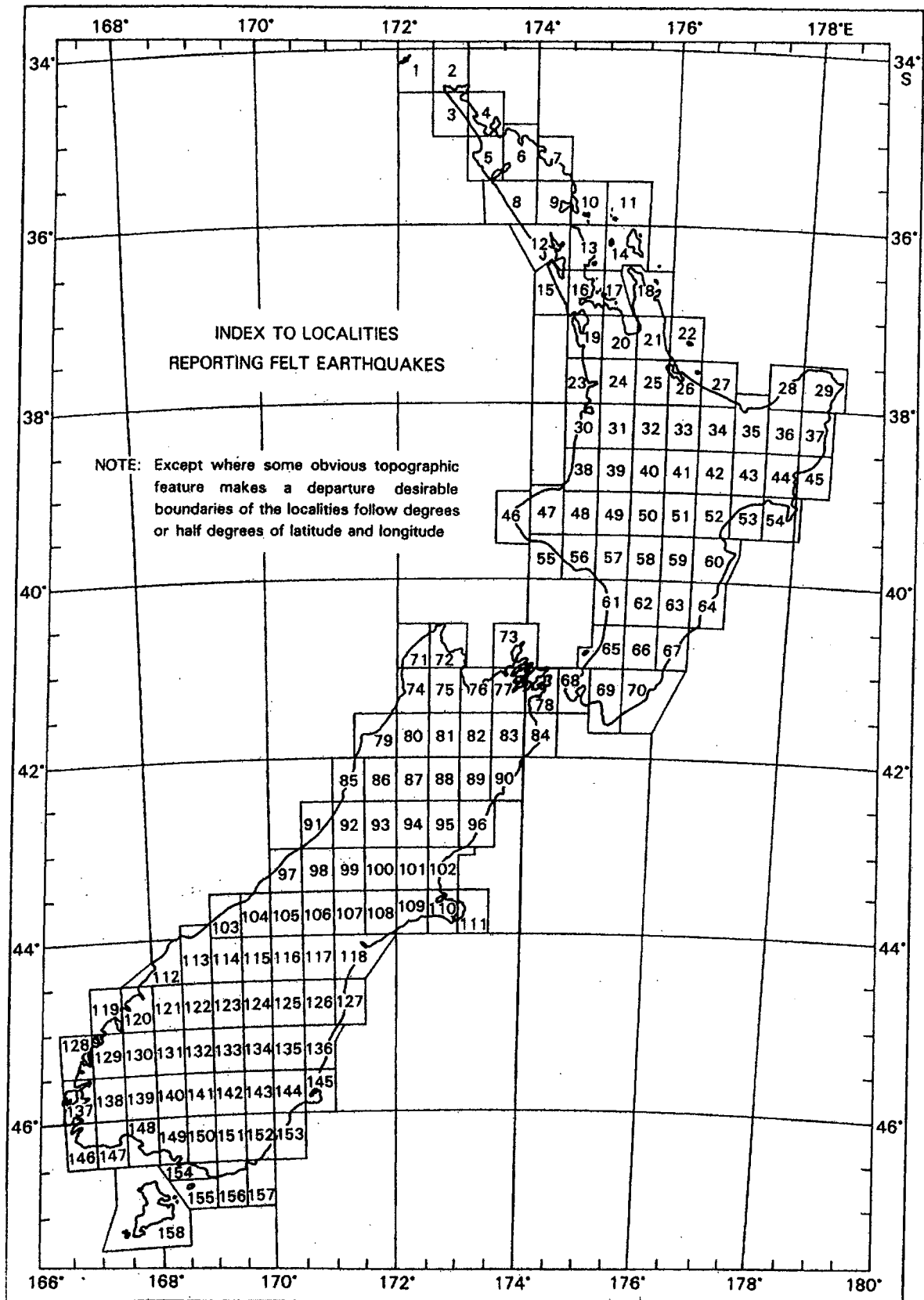
The Institute has recruited a network of about 600 volunteer observers spread throughout the country, who use a standard form to describe the effects of any earthquake they feel. The Institute also collects casual reports from newspapers, meteorological observers, postmasters and members of the local public. For large earthquakes, or ones with features of special interest, questionnaires are issued and assessed.

Several difficulties arise in assessing the distribution of felt intensity. The population of the country is very unevenly spread, and the observers' personal circumstances may prevent them from feeling a shock that has been noticed by others. These problems also affect lists of earthquakes felt in particular localities. It may reasonably be assumed that a strong earthquake reported from one township was felt in another nearby, even though the Institute has received no report. However, an index of this kind must summarise data and not deductions, so the following scheme is used.

The land area of New Zealand has been divided into 'localities', mostly bounded by half-degree lines of latitude and longitude, but varied as necessary to avoid splitting

obvious geographic or structural units (see map overleaf). Each locality has a number and a name, usually that of the principal population centre within it. The names are listed overleaf. In most localities there are at least two well-separated reporters, but there are still some sparsely populated parts of the country without observers, notably in Southland. Felt information is summarised in information lines following the instrumental data in the main list of earthquakes. Modified Mercalli intensities quoted there have been assessed by the Institute from replies to standard questionnaires. Assessments based on less formal descriptions of intensity are included in the following list, in which the localities which have reported shocks during the year are presented in alphabetical order, each followed by the reference numbers of the shocks felt and their respective maximum reported intensities within that locality. By comparing the reports from neighbouring localities, it is possible to form a truer estimate of the incidence of the felt effects than would be possible from a simple list of places reporting each shock.

A further list records reports received from places in the south-west Pacific.



Standard Reporting Localities.

INDEX OF STANDARD REPORTING LOCALITIES

1	Three Kings	41	Taupo	81	Glenhope	121	Glenorchy
2	Te Reinga	42	Te Whaiti	82	Wairau	122	Arrowtown
3	Ninety Mile Beach	43	Tuai	83	Awatere	123	Wanaka
4	Doubtless Bay	44	Whakapunaki	84	Cape Campbell	124	St Bathans
5	Kaitaia	45	Gisborne	85	Greymouth	125	Kurow
6	Kaikohe	46	Cape Egmont	86	Reefton	126	Duntroon
7	Bay of Islands	47	New Plymouth	87	Maruia	127	Waimate
8	Dargaville	48	Whangamomona	88	Hanmer	128	Secretary Is.
9	Whangarei	49	Ohakune	89	Clarence	129	Doubtful Sound
10	Bream Head	50	Chateau	90	Kaikoura	130	Te Anau
11	Moko Hinau	51	Kaweka	91	Hokitika	131	Livingstone Mts
12	Kaipara	52	Napier	92	Kumara	132	Kingston
13	Warkworth	53	Wairoa	93	Arthur's Pass	133	Alexandra
14	Barrier Islands	54	Mahia	94	Lake Sumner	134	Poolburn
15	Helensville	55	Hawera	95	Culverden	135	Ranfurly
16	Auckland	56	Waverley	96	Cheviot	136	Oamaru
17	Waiheke	57	Wanganui	97	Franz Josef	137	Resolution Island
18	Coromandel	58	Taihape	98	Hari Hari	138	Pillans Pass
19	Pukekohe	59	Ruahine	99	Whitcombe Pass	139	Monowai
20	Mercer	60	Hastings	100	Lake Coleridge	140	Mossburn
21	Thames	61	Bulls	101	Oxford	141	Waikaia
22	Mayor Is.	62	Palmerston North	102	Rangiora	142	Roxburgh
23	Raglan	63	Dannevirke	103	Haast	143	Lawrence
24	Hamilton	64	Porangahau	104	Bruce Bay	144	Outram
25	Matamata	65	Otaki	105	Mount Cook	145	Dunedin
26	Tauranga	66	Masterton	106	Tekapo	146	Puysegur Point
27	Whakatane	67	Castlepoint	107	Mount Somers	147	Poteretere
28	Te Kaha	68	Wellington	108	Ashburton	148	Tuatapere
29	East Cape	69	Featherston	109	Rakaia	149	Invercargill
30	Kawhia	70	Martinborough	110	Christchurch	150	Gore
31	Te Kuiti	71	Mount Stevens	111	Akaroa	151	Clinton
32	Tokoroa	72	Takaka	112	Big Bay	152	Balclutha
33	Rotorua	73	D'Urville Island	113	Jackson's Bay	153	Waiholā
34	Murupara	74	Karamea	114	Makarora	154	Bluff
35	Opotiki	75	Motueka	115	Lake Ohau	155	Ruapuke
36	Motu	76	Nelson	116	Pukaki	156	Tahakopa
37	Tolaga Bay	77	Blenheim	117	Fairlie	157	Owaka
38	Mokau	78	Picton	118	Timaru	158	Stewart Is.
39	Taumarunui	79	Westport	119	George Sound	159	Chatham Islands
40	Tokaanu	80	Murchison	120	Milford		

90	Kaikoura	14553	(4*),	15201	(4*),	16281	(4*).
92	Kumara	7742	(4).				
95	Culverden	4743	(4).				
96	Cheviot	4743	(4),	9493	(4),	11144	(4).
97	Franz Josef	7742	(4),	11144	(4),	16399	(4).
98	Hari Hari	7742	(4).				
99	Whitcombe Pass	4574	(4),	7742	(4).		
100	Lake Coleridge	7742	(4).				
102	Rangiora	4743	(4),	5466	(4),	11144	(4).
103	Haast	7742	(4).				
105	Mount Cook	16399	(4).				
106	Tekapo	7742	(4).				
110	Christchurch	4743	(4),	5466	(4),	7969	(4), 11144 (4), 16399 (4*).
113	Jackson's Bay	3128	(4),	4331	(4),	9716	(4), 13978 (4), 16399 (4).
115	Lake Ohau	16399	(4).				
118	Timaru	16399	(4*).				
120	Milford	16399	(4*).				
121	Glenorchy	3128	(4),	13978	(4).		
122	Arrowtown	16399	(4).				
123	Wanaka	13978	(4*).				
132	Kingston	13978	(4),	16399	(4).		
133	Alexandra	16399	(4).				
134	Poolburn	16399	(4).				
138	Pillans Pass	16144	(4).				
139	Monowai	4137	(4),	4427	(4),	4428	(4*), 16399 (4).
142	Roxburgh	16399	(4).				
149	Invercargill	16399	(4).				
158	Stewart Is.	11144	(4).				

FELT REPORTS FROM OUTSIDE NEW ZEALAND

The Institute sometimes receives reports of earthquakes felt on islands of the south-west Pacific and other places beyond the limits of its systematic reporting network.

Where Modified Mercalli scale intensities in the list below are shown in quotes, they have been estimated by the reporters, not the Institute.

DATE	TIME	INTENSITY	PLACE
Jan 17	10h 52m	'felt'	Raoul Island
Jan 24	21h 07m	'felt strongly'	Raoul Island
Feb 04	16h 05m	'felt'	Raoul Island
Feb 22	22h 12m	'felt'	Raoul Island
Feb 23	23h 52m	'felt'	Raoul Island
Apr 28	04h 52m	'felt'	Raoul Island
May 26	10h 59m	'felt'	Raoul Island
Jun 03	02h 57m	'felt'	Raoul Island
Jul 04	07h 08m	'felt'	Raoul Island
Jul 20	23h 04m	'felt'	Raoul Island
Aug 06	15h 07m	'felt'	Raoul Island
Aug 09	03h 09m	'felt'	Raoul Island
Aug 21	06h 55m	'felt'	Raoul Island
Sep 14	11h 47m	'felt'	Raoul Island

PUBLICATIONS BY STAFF MEMBERS

Abercrombie, R.E.; Bannister, S.C.; Pancha, A.; Webb, T.H.; Mori, J.J. 2001 Determination of fault planes in a complex aftershock sequence using two-dimensional slip inversion. *Geophysical journal international*, 146(1): 134-142

Begg, J.G.; Van Dissen, R.J.; Robinson, R. 2001 The Akatarawa fault : a newly discovered active fault in the Wellington region, and implications for increased hazard on the Wellington fault. p. 8 In: Lowe, D.J.; Cooke, P.J.; Pallentin, A. (eds.) *Geological Society of New Zealand annual conference 2001, 27-29 November, Hamilton : Advances in geosciences : abstracts & programme*. [Wellington]: Geological Society of New Zealand. Geological Society of New Zealand miscellaneous publication 110A

Berryman, K.R.; Webb, T.H.; Hill, N.; Stirling, M.W.; Rhoades, D.A.; Beavan, R.J.; Darby, D.J. 2001 Seismic loads on dams Waitaki System, earthquake source characterisation. *Institute of Geological & Nuclear Sciences client report 2001/129*. Main report 79 p. Appendices 64 p. - plus CD of logic trees

Cousins, W.J. 2001 Status and developments in strong-motion recording in New Zealand. p. 63-66 In: Stepp, J.C.; Nigbor, R.L.; Johnson, C.M. *Invited Workshop on Strong-Motion Instrumentation of Buildings, held at Marriott Courtyard Hotel, Emeryville, California, 14 and 15 November 2001*. [Richmond, Calif.]: Consortium of Organizations for Strong-Motion Observation Systems. COSMOS publication CP-2001/04

Cousins, W.J.; Johnston, D.M.; Manville, V. 2001 Potential Seismic and Volcanic risks to Carter Holt Harvey on the Rangitaiki Plains. *Institute of Geological & Nuclear Sciences client report 2001/76*. 50 p. plus 4 maps

Cousins, W.J.; Smith, W.D. 2001 Hawke's Bay Regional Council Infrastructural Assets Seismic Risk Assessment. *Institute of Geological & Nuclear Sciences client report 2001/48*. 19 p.

Cowan, H.A. 2001 GeoNet. *Newsletter / Geological Society of New Zealand*, 125: 12-22

Cowan, H.A. 2001 GeoNet program : geological hazard monitoring system for New Zealand. p. 41-49 In: Litchfield, N.J. (comp.) *Ten years of paleoseismology in the ILP : progress and prospects : 17-21 December 2001, Kaikoura, New Zealand : programme and abstracts*. Lower Hutt: Institute of Geological & Nuclear Sciences Limited. Institute of Geological & Nuclear Sciences information series 50

Davenport, P.N. 2001 Seismic intensities derived from strong motion instruments in New Zealand. 6 p. In: *New Zealand Society for Earthquake Engineering Inc Technical Conference and AGM, Wairakei Resort Hotel Friday/Sunday 23-25 March 2001 : Conference technical papers*. Upper Hutt: New Zealand Society of Earthquake Engineering.

Davenport, P.N. 2001 Site specific seismic spectra for Ohakea. *Institute of Geological & Nuclear Sciences client report 2001/94*. 13 p.

Downes, G.L.; Dowrick, D.J.; Van Dissen, R.J.; Taber, J.J.; Hancox, G.T.; Smith, E.G.C. 2001 The 1942 Wairarapa, New Zealand, earthquakes : analysis of observational and instrumental data. *Bulletin of the New Zealand Society for Earthquake Engineering*, 34(2): 125-157

Downes, G.L.; McGinty, P.J. 2001 New insights on old New Zealand earthquakes : was the 1942 Mw 7.2 Wairarapa Earthquake triggered by the 1934 Mw 7.4 Pahiatua Earthquake? *Seismological research letters*, 72(2): 266

Downes, G.L.; Stirling, M.W. 2001 Groundwork for development of a probabilistic tsunami hazard model for New Zealand. p. 293-301 In: *US National Tsunami Hazard Mitigation Program Review and International Tsunami Symposium, Seattle, Washington*. Seattle, Wash.: International Tsunami Symposium.

Dowrick, D.J.; Rhoades, D.A.; Davenport, P.N. 2001 Damage ratios for domestic property in the magnitude 7.2 1968 Inangahua, New Zealand, earthquake. *Bulletin of the New Zealand Society for Earthquake Engineering*, 34(3): 191-213

Eberhart-Phillips, D.; Reyners, M.E. 2001 A complex, young subduction zone imaged by three-dimensional seismic velocity, Fiordland, New Zealand. *Geophysical journal international*, 146(3): 731-746

Gledhill, K.R.; GeoNet Team 2001 The GeoNet project : a modern geological hazards monitoring system for New Zealand. *Seismological research letters*, 72(3): 390

Hagerty, M.T.; Sherburn, S. 2001 Recent tornillos beneath Tongariro Volcano, New Zealand. *Eos*, 82(47:supplement): F1309

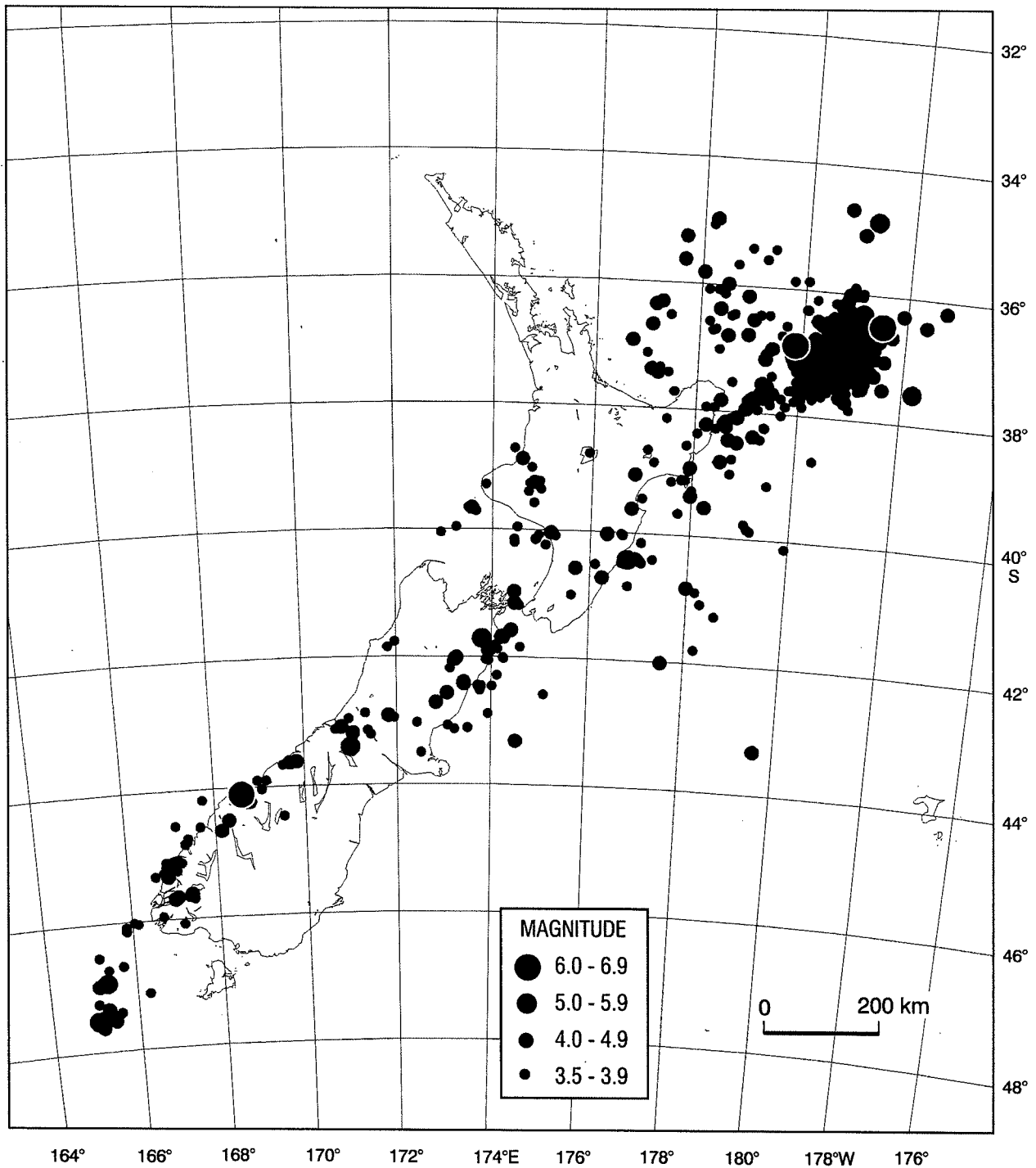
Maunder, D.E. 2001 New Zealand seismological report 1999. Lower Hutt: Institute of Geological and Nuclear Sciences. *Institute of Geological & Nuclear Sciences science report 2001/07*. 156 p.

- McLeod, D.P.; King, B.T.; Stedman, G.E.; Schreiber, K.U.; Webb, T.H. 2001** Autoregressive analysis for the detection of earthquakes with a ring laser gyroscope. *Fluctuation and noise letters, 1(1)*: R41-R50
- McVerry, G.H.; Zhang, Jian Jin. 2001** Wellington Inner-City Bypass: Site-Specific Seismic Hazard Assessment. *Institute of Geological & Nuclear Sciences client report 2001/102*. 45 p.
- Pettinga, J.R.; Yetton, M.D.; Van Dissen, R.J. ; Downes, G.L. 2001** Earthquake source identification and characterisation for the Canterbury region, South Island, New Zealand. *Bulletin of the New Zealand Society for Earthquake Engineering, 34(4)*: 282-317
- Reyners, M.E. 2001** Preliminary results from the Central North Island Passive Seismic Experiment. *Newsletter/New Zealand Geophysical Society, 60*: 9-11
- Rhoades, D.A.; McVerry, G.H. 2001** Joint hazard of earthquake shaking at two or more locations. *Earthquake spectra, 17(4)*: 697-710
- Rhoades, D.A.; McVerry, G.H. 2001** Estimation of the joint hazard of earthquake shaking at two or more sites. p. 344 In: *Vietnam 2001 IAGA-IASPEI Joint Scientific Assembly, 19-31 August 2001, Hanoi, Vietnam : abstracts*. Hanoi, Vietnam: Joint Scientific Assembly.
- Robinson, R. 2001** Seismicity in a zone of shallow subduction, Wellington, New Zealand : where, what, and why. *Seismological research letters, 72(2)*: 275
- Robinson, R.; Benites, R.A. 2001** Upgrading a synthetic seismicity model for more realistic fault ruptures. *Geophysical research letters, 28(9)*: 1843-1846
- Sherburn, S. 2001** Analysis of data from the Auckland Volcano-Seismic Network January to June 2001. *Institute of Geological & Nuclear Sciences client report 2001/98*. 13 p.
- Sherburn, S.; Alloway, B.V.; Bryan, C.J.; Davies, M. 2001** The eruption detection system : Mt. Ruapehu, New Zealand. p. 130 In: Stewart, C. (ed.) *Cities on Volcanoes 2, Auckland, New Zealand, 12th - 16th February 2001: abstracts*. Lower Hutt: Institute of Geological & Nuclear Sciences. Institute of Geological & Nuclear Sciences information series 49.
- Sherburn, S.; Nairn, I.A. 2001** A scenario of geophysical events inferred to have preceded the ~1300 AD Kaharoa eruption : lessons for the future. Lower Hutt: Institute of Geological & Nuclear Sciences. *Institute of Geological & Nuclear Sciences science report 2001/26*. 57 p.
- Sherburn, S.; Scott, B.J.; Harris, J.; Maunder, D. 2001** Data from the Taranaki Volcano-Seismic Network: July 2000 to June 2001. *Institute of Geological & Nuclear Sciences client report 2001/89*. 18 p.
- Stirling, M.W.; McVerry, G.H.; Berryman, K.R. 2001** The New Zealand seismic hazard model. p. 109 In: Litchfield, N.J. (comp.) *Ten years of paleoseismology in the ILP : progress and prospects : 17-21 December 2001, Kaikoura, New Zealand : programme and abstracts*. Lower Hutt: Institute of Geological & Nuclear Sciences Limited. Institute of Geological & Nuclear Sciences information series 50
- Van Dissen, R.J.; Begg, J.G.; Robinson, R. 2001** The Akatarawa Fault : a newly discovered active fault in the Wellington region, and implications for increased hazard on the Wellington fault. 8 p. In: *New Zealand Society for Earthquake Engineering Inc Technical Conference and AGM, Wairakei Resort Hotel Friday/Sunday 23-25 March 2001 : Conference technical papers*. Upper Hutt: New Zealand Society of Earthquake Engineering.
- Vere-Jones, D.; Robinson, R.; Yang, W. 2001** Remarks on the accelerated moment release model : problems of model formulation, simulation and estimation. *Geophysical journal international, 144(3)*: 517-531
- Villamor, P.; Berryman, K.R.; Webb, T.H.; Stirling, M.W.; McGinty, P.J.; Downes, G.L.; Harris, J.S.; Litchfield, N. 2001** Waikato Seismic Loads - Task 2.1 Revision of Seismic Source Characterisation. *Institute of Geological & Nuclear Sciences client report 2001/59*. 109 p.
- Webb, T.H. 2001** Some snippets from the 2000 Fall AGU Meeting. *Newsletter / New Zealand Geophysical Society, 58*: 34-37

EPICENTRE MAPS 2001

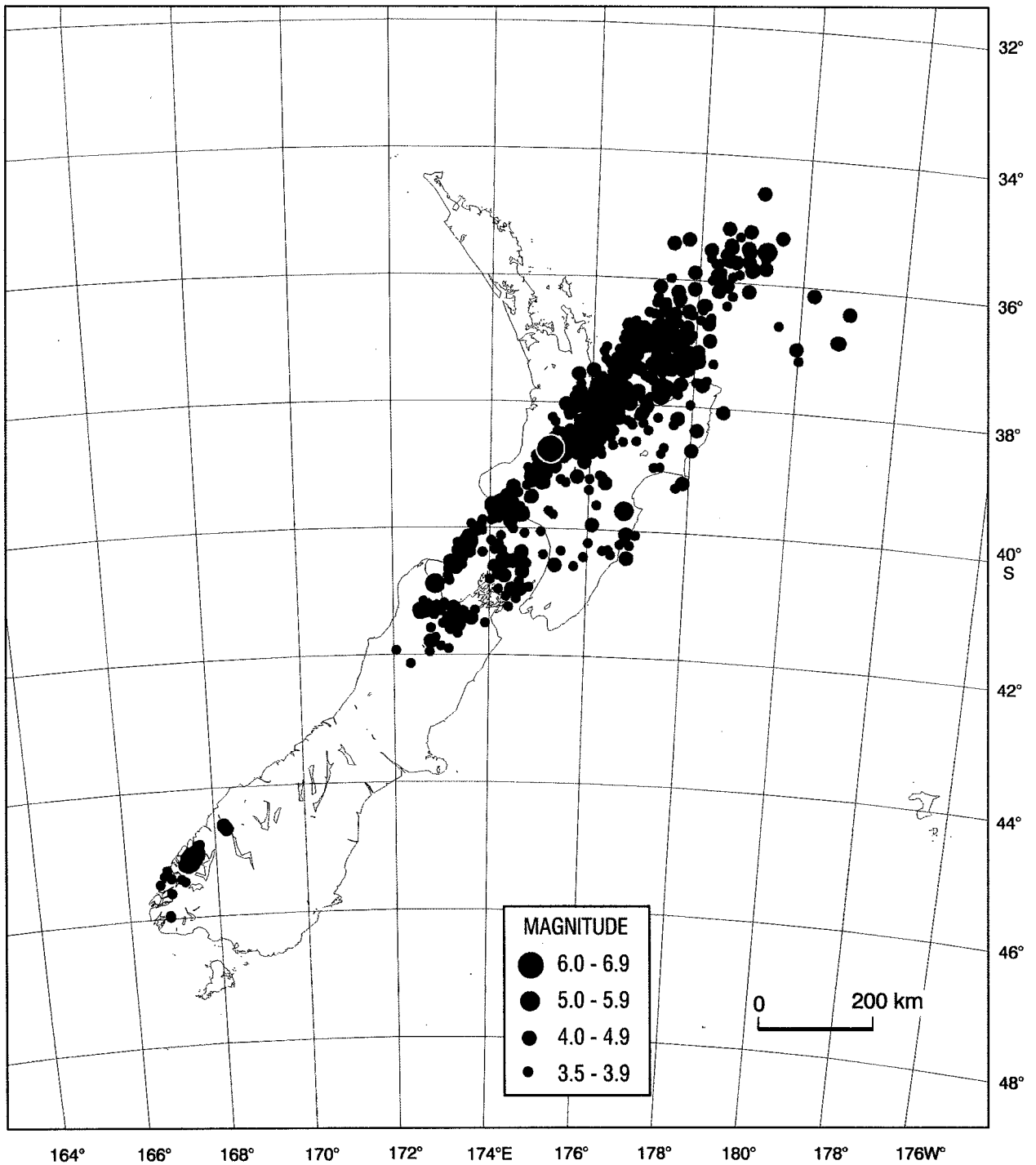
	Page
Regional Shallow Earthquakes	211
Regional Deep Earthquakes	212
Wellington Area Epicentres	213
Wellington Hypocentre Depths	214

REGIONAL SHALLOW EARTHQUAKES



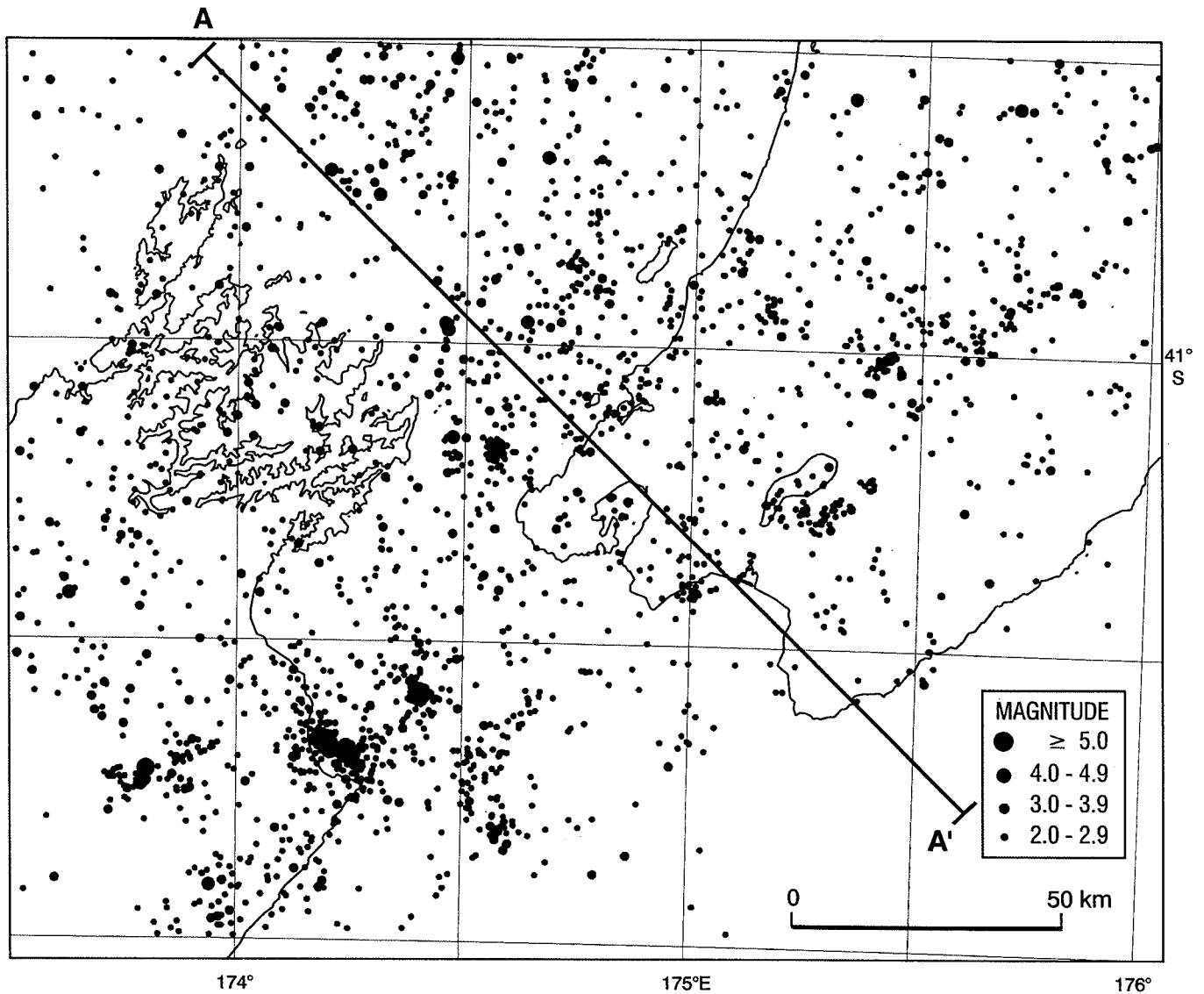
Epicentres of all earthquakes of $M_L \geq 3.5$ with focal depths less than 40 km. When several shocks have the same epicentre, the largest is shown.

REGIONAL DEEP EARTHQUAKES

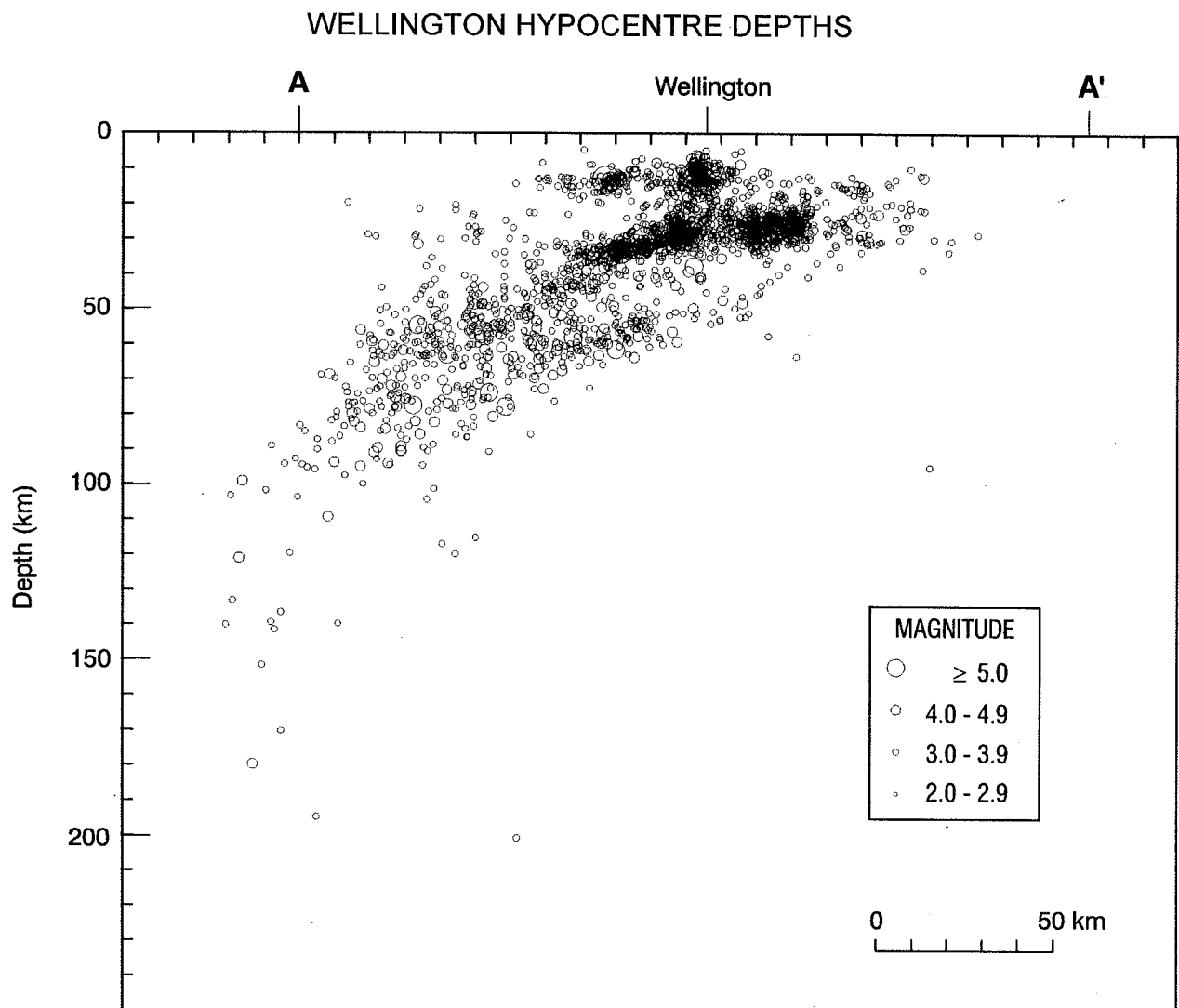


Epicentres of all earthquakes of $M_L \geq 3.5$ with focal depths of 40 km or more. When several shocks have the same epicentre, the largest is shown.

WELLINGTON AREA EPICENTRES



Epicentres of all earthquakes of $M_L \geq 2.0$ in the Wellington area. The distribution of these earthquakes in depth is shown on the next page, where the hypocentres have been projected onto a vertical plane passing through the line A-A'.



In this diagram, the hypocentres of all shocks mapped on the previous page have been projected onto a vertical plane passing through the line A-A', which is roughly normal to the Pacific/Australian plate boundary.